

NOTICE!!

These documents have been scanned!

Do not place un-scanned documents beneath this notice!

Do not remove this notice from this file!

GPO Jacket No. 560-102
Print Order 61540
Rise Business Services, LLC
Job=AZ15 7/15/2019



Box Number= AZ15162



Claim Begin-End: AMC339303-AMC339303

1 Initial Receipt



AZ15162-7

AMC338367-AMC339964

Date Prepared: August 15, 1996

Lead A MC Number: A MC 339303

Ending A MC Number: A MC

CLAIM INDEX

SERIAL NUMBER

CLAIM NAME

CLAIMANT'S NAME

A MC 339303

LOWER FLATS #1

BILL C. WALDECK

UNITED STATES
DEPARTMENT OF THE INTERIOR
BUREAU OF LAND MANAGEMENT

RECEIPT AND ACCOUNTING ADVICE

NO. **2227915** 04

TC/AZ

04/29/96

Subject: LOCATION & SERVICE FEE (1)
Applicant: CLAIM MAINTENANCE FEE 1996 (1)
BILL C. WALDECK - SON
P.O. BOX 584
CAVE CREEK, AZ 85331

2	10	11	25.00
2	10	12	10.00
2	10	13	100.00

Remitter: BILLY B. WALDECK - FATHER
P.O. BOX 584
CAVE CREEK, AZ 85331

ENTERED IN COMPUTER

5-20-96 Srinw

LEASE MANAGEMENT DATA NEW UPDATE PAYMENT

ORIGINAL SERIAL NO.	ASG.	TYPE	ST.	CTY.	FUND SYMBOL	ACRES/UNITS	RATE
AMC 339303							

AMOUNT	ANV. DATE	EXP. DATE	BILL CYC.	S/C	DISTRICT	NEXT BILL	MISC. DATA	U of M	ACTUAL UNITS

ASSIGNMENT SERIAL NO.	ASG.	TYPE	ST.	CTY.	FUND SYMBOL	ACRES/UNITS	RATE

AMOUNT	ANV. DATE	EXP. DATE	BILL CYC.	S/C	DISTRICT	NEXT BILL	MISC. DATA	U of M	ACTUAL UNITS

APPLY REMITTANCE

ACTION	FUND SYMBOL	CTY.	AMOUNT
FILING FEE			
RENTAL			
UNEARNED			
REFUND			
TOTAL			
AMOUNT DUE			

Remarks:

BY: _____ DATE: _____

Lease in Escrow?
 KGS?
 Auto Escalates?
 Auto Renew?

Of Interest?
 Operating Rights?
 Operator
 Bond Filed?

FOR MMS USE ONLY

BILLEE	FOREST REFUGE
NUMBER	
OCS SECTION	
CODE	

NOTICE!!

These documents have been scanned!

Do not place un-scanned documents beneath this notice!

Do not remove this notice from this file!

GPO Jacket No. 560-102
Print Order 61540
Rise Business Services, LLC
Job=AZ15 7/15/2019



Box Number= AZ15162



Claim Begin-End: AMC339303-AMC339303

2 Correspondence



AZ15162-7 AMC338367-AMC339964

A. Bunde
1/15/09

JAN 22 2009

In Reply Refer To:
3800 (AZ-933) TS
AMC358272, AMC367059
AMC28504, AMC355269
AMC362061, AMC362193
AMC368598, AMC364692
AMC364224, AMC363095
AMC339303, AMC95860
AMC378794

CERTIFIED MAIL – RETURN RECEIPT REQUESTED No. 7007 3020 0000 8493 4687

NOTICE

Bill C. Waldeck, Trudy Movich, Nathan Movich:	AMC367059, AMC358272
515 East Carefree Highway, PMB 378	AMC28511, AMC28506
Phoenix, Arizona 85085	AMC355270 – AMC355272
:	AMC362061, AMC362062
:	AMC362193, AMC368598 -
:	AMC368601, AMC364692
:	AMC364224, AMC364225
:	AMC363095, AMC339303
:	AMC95867, AMC368602 -
:	AMC368604, AMC378794
:	AMC373967 – AMC373968
:	Silver Bit #1, Iron Hat #1
:	Bluebird #7, #2, #5, #11, #15
:	Apache Gold #1 - #3
:	Rattlesnake #1 - #4, Vampire #1
:	Red Hawk #1 and #2
:	Black Buffalo #1, Lower Flats #1
:	Blue Bird #25, Rattlesnake #5 - #7
:	Apache Gold #4, Natural Gold #1
:	Natural Gold #2

SENDER: COMPLETE THIS SECTION

COMPLETE THIS SECTION ON DELIVERY

- Complete items 1, 2, and 3. Also complete item 4 if Restricted Delivery is desired.
- Print your name and address on the reverse so that we can return the card to you.
- Attach this card to the back of the mailpiece, or on the front if space permits.

1. Article Addressed to:

Bill C. Waldeck, Trudy Movich,
Nathan Movich
515 E. Carefree Hwy, PMB 378
Phoenix, Arizona 85085
(AZ-933) TS AMC358272/367059

A. Signature Agent
 Addressee

X *[Signature]*

B. Received by (Printed Name)

C. Date of Delivery *1/27*

D. Is delivery address different from item 1? Yes
 No
 If YES, enter delivery address below:

3. Service Type

Certified Mail Express Mail

Registered Return Receipt for Merchandise

Insured Mail C.O.D.

4. Restricted Delivery? (Extra Fee) Yes

PHOENIX
 2009 JAN 29
 BLM AZ STAMP
 RECEIVED
 2:22 PM
 1/27

2. Article Number (Transfer from service label) **7007 3020 0000 8493 4682**

Additional Information Required

On August 13, 2008, we received two Maintenance Fee Waiver Certifications (small miner waivers) submitted together, which cover the 26 mining claims listed above. The waivers are from Bill C. Waldeck, Trudy Movich, and Nathan Movich. We require further information in order to verify the validity of the small miner waivers.

To qualify for a small miner waiver, you and all related parties must hold no more than a total of 10 mining claims or sites nationwide. Title 43 Code of Federal Regulations (CFR) 3835.1(b) and 3835.11(a)(1). "Related party means a) the spouse and dependent children of the claimant as defined in section 152 of the Internal Revenue Code of 1986 [26 U.S.C. section 152]; or, b) a person who controls, is controlled by, or is under common control with the claimant." "Control means actual control, legal control, or the power to exercise control through or by common directors, officers, stockholders, a voting trust, or a holding company or investment company, or any other means." 43 CFR 3830.5.

Bill C. Waldeck, Trudy Movich, and Nathan Movich all have the same address of 515 East Carefree Highway, PMB 378, Phoenix, Arizona 85085. Please provide a statement with a notarized signature from each of these individuals describing the relationship between them, so we can determine whether or not you qualify for a small miner waiver.

Please provide the documents requested within 60 days of receipt of this letter. If we do not receive the requested information the small miner waivers will be denied and the claims will be forfeited.

If you have questions regarding this Notice, please contact Tony Smith at 602-417-9355. Please include your AMC serial number on all correspondence.

/S/ Alvin Burch

Alvin L. Burch
Group Administrator
Renewable and Mineral Resources

TSmith:djj:1/14/09

Date: 1/15/2009

ROUTING AND TRANSMITTAL SLIP			
TO: (Name, office symbol, room number, building, Agency/Post)		Initials	Date
1. Tony Smith (AZ-933)		TSS	1/15/09
2. Amy Bunda (AZ-933)		AB	1/15/09
3. Al Burch (AZ-932)		A. Burch	1/22/09
4. Dana Jones (AZ-932)			
5.			
6.			
7.			
8.			
9.			
	Action	File	Note and Return
	Approval	For Clearance	Per Conversation
	As Requested	For Correction	Prepare Reply
	Circulate	For Your Information	See Me
	Comment	Investigate	X Signature
	Coordination	Justify	X Surname

REMARKS:

DO NOT use this form as a RECORD of approvals, concurrences, disposal, clearances, and similar actions.

From: (Name, org. symbol, Agency/Post)	Room No.
Tony Smith Land Law Examiner, (AZ-933)	Phone No. 602-417-9355

OPTIONAL FORM 41 (REV. 7/76)

Prescribed by GSA

FPMR (41 CFR) 101-11.206

UNITED STATES DEPARTMENT OF THE INTERIOR
BUREAU OF LAND MANAGEMENT

Amc 358272
367059
28504
355269

SM

BLM APPROVED
OMB NO. 1004-0114
Expires: February 28, 2010

226

MAINTENANCE FEE WAIVER CERTIFICATION

SEE INSTRUCTIONS ON REVERSE

1. This small miner waiver is filed for the assessment year beginning at noon on September 1, ~~2008~~ and ending at noon on September 1, ~~2009~~.
2. The undersigned and all related parties owned ten or fewer mining claims, mill, or tunnel sites located and maintained on Federal lands in the United States of America on September 1, ~~2008~~.
3. The undersigned have performed the assessment work required by law for each mining claim listed prior to filing this waiver and understand that by filing this form; an affidavit of assessment work must be recorded by the December 30th following the filing of this waiver.
4. The undersigned understand that if the assessment work obligation has not yet come due under 30 U.S.C. 28 (for those claims in their first assessment year only); a notice of intent to hold reciting this condition must be recorded by the December 30th following the filing of this waiver.
5. The undersigned understand that mill and tunnel sites may also be listed upon this waiver and be waived from payment of the maintenance fee; and that a notice of intent to hold for these sites is required to be recorded by the December 30th immediately following the filing of this waiver.
6. The undersigned understand and acknowledge that pursuant to 43 U.S.C. 1212 and 18 U.S.C. 1001; the filing or recording of a false, fictitious, or fraudulent document with the Bureau of Land Management may result in a fine of up to \$250,000, a prison term not to exceed five years, or both.
7. The mining claims, mill or tunnel sites for which this waiver from payment of the maintenance fees is requested are:

CLAIM OR SITE NAME	BLM RECORDATION SERIAL NUMBER
1. SILVER BIT #1	AMC 367059
2. IRON HAT #1	AMC 358272
3. BLUEBIRD #7	AMC 28511
4. BLUEBIRD #2	AMC 28506
5. BLUEBIRD #5	AMC 355270
6. BLUE BIRD #11	AMC 355271
7. BLUE BIRD #15	AMC 355272
8.	
9.	
10.	

The owner(s) (claimants) of the above mining claims and sites are:

BILL C. WALDECK

(Owner's Name - Please Print)

515 E. CAREFREE HWY, PMB 378

(Street or P.O. Box)

PHOENIX

(City)

AZ

(State)

85085

(Zip Code)

Bill C. Waldeck

(Owner's Signature)

(Owner's Name - Please Print)

(Street or P.O. Box)

(City)

(State)

(Zip Code)

(Owner's Signature)

(Owner's Name - Please Print)

(Street or P.O. Box)

(City)

(State)

(Zip Code)

(Owner's Signature)

(Continued on page 2)

ENTERED INTO COMPUTER
11/2/08 OAB

(Owner's Name - Please Print)	(Owner's Signature)		
(Street or P.O. Box)	(City)	(State)	(Zip Code)
(Owner's Name - Please Print)	(Owner's Signature)		
(Street or P.O. Box)	(City)	(State)	(Zip Code)
(Owner's Name - Please Print)	(Owner's Signature)		
(Street or P.O. Box)	(City)	(State)	(Zip Code)
(Owner's Name - Please Print)	(Owner's Signature)		
(Street or P.O. Box)	(City)	(State)	(Zip Code)

INSTRUCTIONS

- | | |
|--|--|
| <ol style="list-style-type: none"> 1. This certification is made under the provisions of § 1744 of Title 43 and § 28-28k of Title 30 of the United States Code; and the regulations thereunder (43 CFR Part 3830). 2. The claimant(s) must fill in the dates in paragraph 1 for the beginning and ending of the assessment year for which this waiver is sought. 3. The claimant(s) must fill in the date in paragraph 2 for the beginning of the assessment year for which this waiver is sought. 4. All claim and site names and Bureau of Land Management (BLM) serial numbers must be listed for the mining claims, mill sites, and tunnel sites for which the waiver is sought. 5. All owners of the mining claims, mill sites, and tunnel sites and their addresses must be given. 6. This waiver form must be signed by all the claimants or their designated agent, in original form. If an agent is designated, a notarized designation of agent, signed by all of the claimants with proper address given, must be submitted with this waiver. | <ol style="list-style-type: none"> 7. This form must be filed no later than September 1st for the upcoming assessment year in the BLM State Office where the mining claims or sites are recorded, or the waiver cannot be granted by the BLM. (Example: to obtain a waiver for the assessment year 2000, which begins at noon on September 1, 1999, you must qualify for and file for a waiver no later than September 1, 1999, in the proper BLM State Office). 8. For all mining claims which require assessment work, you must record an affidavit of labor on or before the December 30th immediately following the filing of this waiver. For all other mining claims or sites waived, you must record a notice of intent to hold on or before the December 30th immediately following the filing of this waiver. 9. Mill and tunnel sites may also be listed upon this waiver and be waived from payment of the maintenance fee. A notice of intent to hold for these sites is required to be filed by the December 30th following the filing of this waiver. |
|--|--|

NOTICE/BURDEN HOURS STATEMENT

The Privacy Act of 1974, *as amended*, and the regulation in 43 CFR 2.48(d) provide that you be furnished the following information in connection with the information required by this certification of waiver from rental fees.

AUTHORITY: 30 U.S.C. 28-28k; 43 U.S.C. 1201, 1457, 1740, and 1744; and 43 CFR 3830.

PRINCIPLE PURPOSE: This information is to be used to verify that the owner(s) (claimants) of a mining claim has complied with 30 U.S.C. 28f and is entitled to perform assessment work in lieu of paying the maintenance fee for the mining claims listed on this form.

ROUTINE USE: (1) Adjudication of the claimant(s) certification of waiver from paying the maintenance fee otherwise required by 30 U.S.C. 28f. (2) Disclosure may be made to appropriate Federal agencies when location is made within the agency's geographic area of responsibility. (3) Information from the record and/or the record will be transferred to the appropriate Federal, State, or local agency, or a member of the public in response to a specific request for pertinent information. (4) Information may also be provided to the Department of Justice or in a proceeding before a court or adjudicative body; or to Federal, State, local or foreign agencies when needed for enforcement of civil or criminal codes or applicable regulations concerning title rights upon the public land.

EFFECT OF NOT PROVIDING INFORMATION: Disclosure of this information is required by 30 U.S.C. 28f and 43 CFR Part 3830 for those qualified claimants wishing to take the small miner waiver allowed. Failure to supply the information required in this form to support the claimants certification of waiver from payment of the otherwise required maintenance fees will result in the waiver being disallowed and the mining claims subject to forfeiture by BLM under 30 U.S.C. 28i.

The Paperwork Reduction Act of 1995 requires us to inform you that: This information is being collected to allow the BLM to determine if you qualify for a waiver from the payment of \$100 per mining claim or site maintenance fee established in 30 U.S.C. 28f and the implementing regulations at 43 CFR 3830. A response to this request is required in accordance with the statute to obtain your benefit.

BLM would like you to know that you do not have to respond to this, or any other, Federal agency-sponsored information collection unless it displays a currently valid OMB control number.

Public reporting burden for this form is estimated to average 20 minutes (.33 hours) per response, including time to review instructions, gathering and maintaining data, and completing and reviewing the form. Direct comments regarding this burden estimate, or any other aspect of this form, to the U.S. Department of the Interior, Bureau of Land Management, (1004-0114) Bureau Information Collection Clearance Officer (WO-630), Mail Stop 401 LS, 1849 C St., N.W., Washington, D.C. 20240.

FOR OFFICIAL USE ONLY

UNITED STATES DEPARTMENT OF THE INTERIOR
BUREAU OF LAND MANAGEMENT

Amc 362061
Amc 362193

gjh

MAINTENANCE FEE WAIVER CERTIFICATION

SEE INSTRUCTIONS ON REVERSE

FORM APPROVED
OMB NO. 1004-0114
Expires: February 28, 2010

227

1. This small miner waiver is filed for the assessment year beginning at noon on September 1, 2008 and ending at noon on September 1, 2009.
2. The undersigned and all related parties owned ten or fewer mining claims, mill, or tunnel sites located and maintained on Federal lands in the United States of America on September 1, 2008.
3. The undersigned have performed the assessment work required by law for each mining claim listed prior to filing this waiver and understand that by filing this form; an affidavit of assessment work must be recorded by the December 30th following the filing of this waiver.
4. The undersigned understand that if the assessment work obligation has not yet come due under 30 U.S.C. 28 (for those claims in their first assessment year only); a notice of intent to hold reciting this condition must be recorded by the December 30th following the filing of this waiver.
5. The undersigned understand that mill and tunnel sites may also be listed upon this waiver and be waived from payment of the maintenance fee; and that a notice of intent to hold for these sites is required to be recorded by the December 30th immediately following the filing of this waiver.
6. The undersigned understand and acknowledge that pursuant to 43 U.S.C. 1212 and 18 U.S.C. 1001; the filing or recording of a false, fictitious, or fraudulent document with the Bureau of Land Management may result in a fine of up to \$250,000, a prison term not to exceed five years, or both.
7. The mining claims, mill or tunnel sites for which this waiver from payment of the maintenance fees is requested are:

CLAIM OR SITE NAME	BLM RECORDATION SERIAL NUMBER
1. APACHE GOLD #1	AMC 362061
2. APACHE GOLD #2	AMC 362062
3. APACHE GOLD #3	AMC 362193
4.	
5.	
6.	
7.	
8.	
9.	
10.	

RECEIVED
BLM STATE OFFICE
2008 AUG 13 A 11:35
PHOENIX, ARIZONA

The owner(s) (claimants) of the above mining claims and sites are:

BILL C. WALDECK
(Owner's Name - Please Print)
SIS E. CAREFREE HWY, PMB 378
(Street or P.O. Box)
PHOENIX AZ 85085
(City) (State) (Zip Code)

Bill C. Waldeck
(Owner's Signature)

(Owner's Name - Please Print)

(Street or P.O. Box)

(City) (State) (Zip Code)

(Owner's Signature)

(Owner's Name - Please Print)

(Street or P.O. Box)

(City) (State) (Zip Code)

(Owner's Signature)

(Continued on page 2)

ENTERED INTO COMPUTER
11/12/08 AB

(Owner's Name - Please Print)	(Owner's Signature)		
(Street or P.O. Box)	(City)	(State)	(Zip Code)
(Owner's Name - Please Print)	(Owner's Signature)		
(Street or P.O. Box)	(City)	(State)	(Zip Code)
(Owner's Name - Please Print)	(Owner's Signature)		
(Street or P.O. Box)	(City)	(State)	(Zip Code)
(Owner's Name - Please Print)	(Owner's Signature)		
(Street or P.O. Box)	(City)	(State)	(Zip Code)

INSTRUCTIONS

- | | |
|--|--|
| <ol style="list-style-type: none"> 1. This certification is made under the provisions of § 1744 of Title 43 and § 28-28k of Title 30 of the United States Code; and the regulations thereunder (43 CFR Part 3830). 2. The claimant(s) must fill in the dates in paragraph 1 for the beginning and ending of the assessment year for which this waiver is sought. 3. The claimant(s) must fill in the date in paragraph 2 for the beginning of the assessment year for which this waiver is sought. 4. All claim and site names and Bureau of Land Management (BLM) serial numbers must be listed for the mining claims, mill sites, and tunnel sites for which the waiver is sought. 5. All owners of the mining claims, mill sites, and tunnel sites and their addresses must be given. 6. This waiver form must be signed by all the claimants or their designated agent, in original form. If an agent is designated, a notarized designation of agent, signed by all of the claimants with proper address given, must be submitted with this waiver. | <ol style="list-style-type: none"> 7. This form must be filed no later than September 1st for the upcoming assessment year in the BLM State Office where the mining claims or sites are recorded, or the waiver cannot be granted by the BLM. (Example: to obtain a waiver for the assessment year 2000, which begins at noon on September 1, 1999, you must qualify for and file for a waiver no later than September 1, 1999, in the proper BLM State Office). 8. For all mining claims which require assessment work, you must record an affidavit of labor on or before the December 30th immediately following the filing of this waiver. For all other mining claims or sites waived, you must record a notice of intent to hold on or before the December 30th immediately following the filing of this waiver. 9. Mill and tunnel sites may also be listed upon this waiver and be waived from payment of the maintenance fee. A notice of intent to hold for these sites is required to be filed by the December 30th following the filing of this waiver. |
|--|--|

NOTICE/BURDEN HOURS STATEMENT

The Privacy Act of 1974, as amended, and the regulation in 43 CFR 2.48(d) provide that you be furnished the following information in connection with the information required by this certification of waiver from rental fees.

AUTHORITY: 30 U.S.C. 28-28k; 43 U.S.C. 1201, 1457, 1740, and 1744; and 43 CFR 3830.

PRINCIPLE PURPOSE: This information is to be used to verify that the owner(s) (claimants) of a mining claim has complied with 30 U.S.C. 28f and is entitled to perform assessment work in lieu of paying the maintenance fee for the mining claims listed on this form.

ROUTINE USE: (1) Adjudication of the claimant(s) certification of waiver from paying the maintenance fee otherwise required by 30 U.S.C. 28f. (2) Disclosure may be made to appropriate Federal agencies when location is made within the agency's geographic area of responsibility. (3) Information from the record and/or the record will be transferred to the appropriate Federal, State, or local agency, or a member of the public in response to a specific request for pertinent information. (4) Information may also be provided to the Department of Justice or in a proceeding before a court or adjudicative body; or to Federal, State, local or foreign agencies when needed for enforcement of civil or criminal codes or applicable regulations concerning title rights upon the public land.

EFFECT OF NOT PROVIDING INFORMATION: Disclosure of this information is required by 30 U.S.C. 28f and 43 CFR Part 3830 for those qualified claimants wishing to take the small miner waiver allowed. Failure to supply the information required in this form to support the claimants certification of waiver from payment of the otherwise required maintenance fees will result in the waiver being disallowed and the mining claims subject to forfeiture by BLM under 30 U.S.C. 28i.

The Paperwork Reduction Act of 1995 requires us to inform you that:

This information is being collected to allow the BLM to determine if you qualify for a waiver from the payment of \$100 per mining claim or site maintenance fee established in 30 U.S.C. 28f and the implementing regulations at 43 CFR 3830. A response to this request is required in accordance with the statute to obtain your benefit.

BLM would like you to know that you do not have to respond to this, or any other, Federal agency-sponsored information collection unless it displays a currently valid OMB control number.

Public reporting burden for this form is estimated to average 20 minutes (.33 hours) per response, including time to review instructions, gathering and maintaining data, and completing and reviewing the form. Direct comments regarding this burden estimate, or any other aspect of this form, to the U.S. Department of the Interior, Bureau of Land Management, (1004-0114) Bureau Information Collection Clearance Officer (WO-630), Mail Stop 401 LS, 1849 C St., N.W., Washington, D.C. 20240.

FOR OFFICIAL USE ONLY

UNITED STATES DEPARTMENT OF THE INTERIOR
BUREAU OF LAND MANAGEMENT

Amc 360 598

MAINTENANCE FEE WAIVER CERTIFICATION

SEE INSTRUCTIONS ON REVERSE

FORM APPROVED
OMB NO. 1004-0114
Expires: February 28, 2010

228

1. This small miner waiver is filed for the assessment year beginning at noon on September 1, 2008 and ending at noon on September 1, 2009.
2. The undersigned and all related parties owned ten or fewer mining claims, mill, or tunnel sites located and maintained on Federal lands in the United States of America on September 1, 2008.
3. The undersigned have performed the assessment work required by law for each mining claim listed prior to filing this waiver and understand that by filing this form; an affidavit of assessment work must be recorded by the December 30th following the filing of this waiver.
4. The undersigned understand that if the assessment work obligation has not yet come due under 30 U.S.C. 28 (for those claims in their first assessment year only); a notice of intent to hold reciting this condition must be recorded by the December 30th following the filing of this waiver.
5. The undersigned understand that mill and tunnel sites may also be listed upon this waiver and be waived from payment of the maintenance fee; and that a notice of intent to hold for these sites is required to be recorded by the December 30th immediately following the filing of this waiver.
6. The undersigned understand and acknowledge that pursuant to 43 U.S.C. 1212 and 18 U.S.C. 1001; the filing or recording of a false, fictitious, or fraudulent document with the Bureau of Land Management may result in a fine of up to \$250,000, a prison term not to exceed five years, or both.
7. The mining claims, mill or tunnel sites for which this waiver from payment of the maintenance fees is requested are:

CLAIM OR SITE NAME	BLM RECORDATION SERIAL NUMBER
1. Rattlesnake # 1	AMC 368 598
2. Rattlesnake # 2	AMC 368 599
3. Rattlesnake # 3	AMC 368 600
4. Rattlesnake # 4	AMC 368 601
5.	
6.	
7.	
8.	
9.	
10.	

RECEIVED
 B.L.M. AZ STATE OFFICE
 2008 AUG 13 11:55
 PHOENIX, ARIZONA

The owner(s) (claimants) of the above mining claims and sites are:

TRUDY MOVICH
 (Owner's Name - Please Print)
 515E. CAREFREE HWY, PMB 378
 (Street or P.O. Box)
 PHOENIX AZ 85085
 (City) (State) (Zip Code)

↓

 (Owner's Signature)

 (Owner's Name - Please Print)

 (Street or P.O. Box)
 _____ (City) _____ (State) _____ (Zip Code)

 (Owner's Name - Please Print)

 (Street or P.O. Box)
 _____ (City) _____ (State) _____ (Zip Code)

 (Owner's Signature)

 (Owner's Signature)

(Continued on page 2)

ENTERED INTO COMPUTER
11/12/08 AR

(Owner's Name - Please Print)

(Owner's Signature)

(Street or P.O. Box)

(City) (State) (Zip Code)

(Owner's Name - Please Print)

(Owner's Signature)

(Street or P.O. Box)

(City) (State) (Zip Code)

(Owner's Name - Please Print)

(Owner's Signature)

(Street or P.O. Box)

(City) (State) (Zip Code)

(Owner's Name - Please Print)

(Owner's Signature)

(Street or P.O. Box)

(City) (State) (Zip Code)

INSTRUCTIONS

1. This certification is made under the provisions of § 1744 of Title 43 and § 28-28k of Title 30 of the United States Code; and the regulations thereunder (43 CFR Part 3830).
2. The claimant(s) must fill in the dates in paragraph 1 for the beginning and ending of the assessment year for which this waiver is sought.
3. The claimant(s) must fill in the date in paragraph 2 for the beginning of the assessment year for which this waiver is sought.
4. All claim and site names and Bureau of Land Management (BLM) serial numbers must be listed for the mining claims, mill sites, and tunnel sites for which the waiver is sought.
5. All owners of the mining claims, mill sites, and tunnel sites and their addresses must be given.
6. This waiver form must be signed by all the claimants or their designated agent, in original form. If an agent is designated, a notarized designation of agent, signed by all of the claimants with proper address given, must be submitted with this waiver.
7. This form must be filed no later than September 1st for the upcoming assessment year in the BLM State Office where the mining claims or sites are recorded, or the waiver cannot be granted by the BLM. (Example: to obtain a waiver for the assessment year 2000, which begins at noon on September 1, 1999, you must qualify for and file for a waiver no later than September 1, 1999, in the proper BLM State Office).
8. For all mining claims which require assessment work, you must record an affidavit of labor on or before the December 30th immediately following the filing of this waiver. For all other mining claims or sites waived, you must record a notice of intent to hold on or before the December 30th immediately following the filing of this waiver.
9. Mill and tunnel sites may also be listed upon this waiver and be waived from payment of the maintenance fee. A notice of intent to hold for these sites is required to be filed by the December 30th following the filing of this waiver.

NOTICE/BURDEN HOURS STATEMENT

The Privacy Act of 1974, *as amended*, and the regulation in 43 CFR 2.48(d) provide that you be furnished the following information in connection with the information required by this certification of waiver from rental fees.

AUTHORITY: 30 U.S.C. 28-28k; 43 U.S.C. 1201, 1457, 1740, and 1744; and 43 CFR 3830.

PRINCIPLE PURPOSE: This information is to be used to verify that the owner(s) (claimants) of a mining claim has complied with 30 U.S.C. 28f and is entitled to perform assessment work in lieu of paying the maintenance fee for the mining claims listed on this form.

ROUTINE USE: (1) Adjudication of the claimant(s) certification of waiver from paying the maintenance fee otherwise required by 30 U.S.C. 28f. (2) Disclosure may be made to appropriate Federal agencies when location is made within the agency's geographic area of responsibility. (3) Information from the record and/or the record will be transferred to the appropriate Federal, State, or local agency, or a member of the public in response to a specific request for pertinent information. (4) Information may also be provided to the Department of Justice or in a proceeding before a court or adjudicative body; or to Federal, State, local or foreign agencies when needed for enforcement of civil or criminal codes or applicable regulations concerning title rights upon the public land.

EFFECT OF NOT PROVIDING INFORMATION: Disclosure of this information is required by 30 U.S.C. 28f and 43 CFR Part 3830 for those qualified claimants wishing to take the small miner waiver allowed. Failure to supply the information required in this form to support the claimants certification of waiver from payment of the otherwise required maintenance fees will result in the waiver being disallowed and the mining claims subject to forfeiture by BLM under 30 U.S.C. 28i.

The Paperwork Reduction Act of 1995 requires us to inform you that:

This information is being collected to allow the BLM to determine if you qualify for a waiver from the payment of \$100 per mining claim or site maintenance fee established in 30 U.S.C. 28f and the implementing regulations at 43 CFR 3830. A response to this request is required in accordance with the statute to obtain your benefit.

BLM would like you to know that you do not have to respond to this, or any other, Federal agency-sponsored information collection unless it displays a currently valid OMB control number.

Public reporting burden for this form is estimated to average 20 minutes (.33 hours) per response, including time to review instructions, gathering and maintaining data, and completing and reviewing the form. Direct comments regarding this burden estimate, or any other aspect of this form, to the U.S. Department of the Interior, Bureau of Land Management, (1004-0114) Bureau Information Collection Clearance Officer (WO-630), Mail Stop 401 LS, 1849 C St., N.W., Washington, D.C. 20240.

FOR OFFICIAL USE ONLY

UNITED STATES DEPARTMENT OF THE INTERIOR
BUREAU OF LAND MANAGEMENT

Amc 364692

[Handwritten initials]

MAINTENANCE FEE WAIVER CERTIFICATION

SEE INSTRUCTIONS ON REVERSE

FORM APPROVED
OMB NO. 1004-0114
Expires: February 28, 2010

229

1. This small miner waiver is filed for the assessment year beginning at noon on September 1, 2008 and ending at noon on September 1, 2009.
2. The undersigned and all related parties owned ten or fewer mining claims, mill, or tunnel sites located and maintained on Federal lands in the United States of America on September 1, 2008.
3. The undersigned have performed the assessment work required by law for each mining claim listed prior to filing this waiver and understand that by filing this form; an affidavit of assessment work must be recorded by the December 30th following the filing of this waiver.
4. The undersigned understand that if the assessment work obligation has not yet come due under 30 U.S.C. 28 (for those claims in their first assessment year only); a notice of intent to hold reciting this condition must be recorded by the December 30th following the filing of this waiver.
5. The undersigned understand that mill and tunnel sites may also be listed upon this waiver and be waived from payment of the maintenance fee; and that a notice of intent to hold for these sites is required to be recorded by the December 30th immediately following the filing of this waiver.
6. The undersigned understand and acknowledge that pursuant to 43 U.S.C. 1212 and 18 U.S.C. 1001; the filing or recording of a false, fictitious, or fraudulent document with the Bureau of Land Management may result in a fine of up to \$250,000, a prison term not to exceed five years, or both.
7. The mining claims, mill or tunnel sites for which this waiver from payment of the maintenance fees is requested are:

CLAIM OR SITE NAME	BLM RECORDATION SERIAL NUMBER
1. VAMPIRE #1	AMC 364692
2.	
3.	
4.	
5.	
6.	
7.	
8.	
9.	
10.	

RECEIVED
BLM AZ STATE OFFICE
2008 AUG 13 A 11:35
PHOENIX, ARIZONA

The owner(s) (claimants) of the above mining claims and sites are:

TRUDY MOVICH
(Owner's Name - Please Print)
 515 E. CAREFREE HWY, PMB 378
(Street or P.O. Box)
 PHOENIX AZ 85085
(City) (State) (Zip Code)

[Handwritten Signature]
(Owner's Signature)

(Owner's Name - Please Print)

(Owner's Signature)

(Street or P.O. Box)

(City) (State) (Zip Code)

(Owner's Name - Please Print)

(Owner's Signature)

(Street or P.O. Box)

(City) (State) (Zip Code)

(Continued on page 2)

ENTRIED INTO COMPUTER
11/2/08 AB

(Owner's Name - Please Print)	(Owner's Signature)		
(Street or P.O. Box)	(City)	(State)	(Zip Code)
(Owner's Name - Please Print)	(Owner's Signature)		
(Street or P.O. Box)	(City)	(State)	(Zip Code)
(Owner's Name - Please Print)	(Owner's Signature)		
(Street or P.O. Box)	(City)	(State)	(Zip Code)
(Owner's Name - Please Print)	(Owner's Signature)		
(Street or P.O. Box)	(City)	(State)	(Zip Code)

INSTRUCTIONS

1. This certification is made under the provisions of § 1744 of Title 43 and § 28-28k of Title 30 of the United States Code; and the regulations thereunder (43 CFR Part 3830).
2. The claimant(s) must fill in the dates in paragraph 1 for the beginning and ending of the assessment year for which this waiver is sought.
3. The claimant(s) must fill in the date in paragraph 2 for the beginning of the assessment year for which this waiver is sought.
4. All claim and site names and Bureau of Land Management (BLM) serial numbers must be listed for the mining claims, mill sites, and tunnel sites for which the waiver is sought.
5. All owners of the mining claims, mill sites, and tunnel sites and their addresses must be given.
6. This waiver form must be signed by all the claimants or their designated agent, in original form. If an agent is designated, a notarized designation of agent, signed by all of the claimants with proper address given, must be submitted with this waiver.
7. This form must be filed no later than September 1st for the upcoming assessment year in the BLM State Office where the mining claims or sites are recorded, or the waiver cannot be granted by the BLM. (Example: to obtain a waiver for the assessment year 2000, which begins at noon on September 1, 1999, you must qualify for and file for a waiver no later than September 1, 1999, in the proper BLM State Office).
8. For all mining claims which require assessment work, you must record an affidavit of labor on or before the December 30th immediately following the filing of this waiver. For all other mining claims or sites waived, you must record a notice of intent to hold on or before the December 30th immediately following the filing of this waiver.
9. Mill and tunnel sites may also be listed upon this waiver and be waived from payment of the maintenance fee. A notice of intent to hold for these sites is required to be filed by the December 30th following the filing of this waiver.

NOTICE/BURDEN HOURS STATEMENT

The Privacy Act of 1974, *as amended*, and the regulation in 43 CFR 2.48(d) provide that you be furnished the following information in connection with the information required by this certification of waiver from rental fees.

AUTHORITY: 30 U.S.C. 28-28k; 43 U.S.C. 1201, 1457, 1740, and 1744; and 43 CFR 3830.

PRINCIPLE PURPOSE: This information is to be used to verify that the owner(s) (claimants) of a mining claim has complied with 30 U.S.C. 28f and is entitled to perform assessment work in lieu of paying the maintenance fee for the mining claims listed on this form.

ROUTINE USE: (1) Adjudication of the claimant(s) certification of waiver from paying the maintenance fee otherwise required by 30 U.S.C. 28f. (2) Disclosure may be made to appropriate Federal agencies when location is made within the agency's geographic area of responsibility. (3) Information from the record and/or the record will be transferred to the appropriate Federal, State, or local agency, or a member of the public in response to a specific request for pertinent information. (4) Information may also be provided to the Department of Justice or in a proceeding before a court or adjudicative body; or to Federal, State, local or foreign agencies when needed for enforcement of civil or criminal codes or applicable regulations concerning title rights upon the public land.

EFFECT OF NOT PROVIDING INFORMATION: Disclosure of this information is required by 30 U.S.C. 28f and 43 CFR Part 3830 for those qualified claimants wishing to take the small miner waiver allowed. Failure to supply the information required in this form to support the claimants certification of waiver from payment of the otherwise required maintenance fees will result in the waiver being disallowed and the mining claims subject to forfeiture by BLM under 30 U.S.C. 28i.

The Paperwork Reduction Act of 1995 requires us to inform you that:

This information is being collected to allow the BLM to determine if you qualify for a waiver from the payment of \$100 per mining claim or site maintenance fee established in 30 U.S.C. 28f and the implementing regulations at 43 CFR 3830. A response to this request is required in accordance with the statute to obtain your benefit.

BLM would like you to know that you do not have to respond to this, or any other, Federal agency-sponsored information collection unless it displays a currently valid OMB control number.

Public reporting burden for this form is estimated to average 20 minutes (.33 hours) per response, including time to review instructions, gathering and maintaining data, and completing and reviewing the form. Direct comments regarding this burden estimate, or any other aspect of this form, to the U.S. Department of the Interior, Bureau of Land Management, (1004-0114) Bureau Information Collection Clearance Officer (WO-630), Mail Stop 401 LS, 1849 C St., N.W., Washington, D.C. 20240.

FOR OFFICIAL USE ONLY

UNITED STATES DEPARTMENT OF THE INTERIOR
BUREAU OF LAND MANAGEMENT

AMC 364224

gmo

MAINTENANCE FEE WAIVER CERTIFICATION

SEE INSTRUCTIONS ON REVERSE

FORM APPROVED
OMB NO. 1004-0114
Expires: February 28, 2010

239

1. This small miner waiver is filed for the assessment year beginning at noon on September 1, 2008 and ending at noon on September 1, 2009.
2. The undersigned and all related parties owned ten or fewer mining claims, mill, or tunnel sites located and maintained on Federal lands in the United States of America on September 1, 2008.
3. The undersigned have performed the assessment work required by law for each mining claim listed prior to filing this waiver and understand that by filing this form; an affidavit of assessment work must be recorded by the December 30th following the filing of this waiver.
4. The undersigned understand that if the assessment work obligation has not yet come due under 30 U.S.C. 28 (for those claims in their first assessment year only); a notice of intent to hold reciting this condition must be recorded by the December 30th following the filing of this waiver.
5. The undersigned understand that mill and tunnel sites may also be listed upon this waiver and be waived from payment of the maintenance fee; and that a notice of intent to hold for these sites is required to be recorded by the December 30th immediately following the filing of this waiver.
6. The undersigned understand and acknowledge that pursuant to 43 U.S.C. 1212 and 18 U.S.C. 1001; the filing or recording of a false, fictitious, or fraudulent document with the Bureau of Land Management may result in a fine of up to \$250,000, a prison term not to exceed five years, or both.
7. The mining claims, mill or tunnel sites for which this waiver from payment of the maintenance fees is requested are:

CLAIM OR SITE NAME	BLM RECORDATION SERIAL NUMBER
1. RED HAWK #1	AMC 364224
2. RED HAWK #2	AMC 364225
3.	
4.	
5.	
6.	
7.	
8.	
9.	
10.	

RECEIVED
BLM, AZ STATE OFFICE
2008 AUG 13 A 11:35
PHOENIX, ARIZONA

The owner(s) (claimants) of the above mining claims and sites are:

TRUDY MOVICH

(Owner's Name - Please Print)

515 E. CAREFREE HWY, PMB 378

(Street or P.O. Box)

PHOENIX

(City)

AZ

(State)

85085

(Zip Code)

Trudy Movich
(Owner's Signature)

(Owner's Name - Please Print)

(Owner's Signature)

(Street or P.O. Box)

(City)

(State)

(Zip Code)

(Owner's Name - Please Print)

(Owner's Signature)

(Street or P.O. Box)

(City)

(State)

(Zip Code)

(Continued on page 2)

11/12/08 AR

(Owner's Name - Please Print)	(Owner's Signature)		
(Street or P.O. Box)	(City)	(State)	(Zip Code)
(Owner's Name - Please Print)	(Owner's Signature)		
(Street or P.O. Box)	(City)	(State)	(Zip Code)
(Owner's Name - Please Print)	(Owner's Signature)		
(Street or P.O. Box)	(City)	(State)	(Zip Code)
(Owner's Name - Please Print)	(Owner's Signature)		
(Street or P.O. Box)	(City)	(State)	(Zip Code)

INSTRUCTIONS

- | | |
|--|--|
| <ol style="list-style-type: none"> 1. This certification is made under the provisions of § 1744 of Title 43 and § 28-28k of Title 30 of the United States Code; and the regulations thereunder (43 CFR Part 3830). 2. The claimant(s) must fill in the dates in paragraph 1 for the beginning and ending of the assessment year for which this waiver is sought. 3. The claimant(s) must fill in the date in paragraph 2 for the beginning of the assessment year for which this waiver is sought. 4. All claim and site names and Bureau of Land Management (BLM) serial numbers must be listed for the mining claims, mill sites, and tunnel sites for which the waiver is sought. 5. All owners of the mining claims, mill sites, and tunnel sites and their addresses must be given. 6. This waiver form must be signed by all the claimants or their designated agent, in original form. If an agent is designated, a notarized designation of agent, signed by all of the claimants with proper address given, must be submitted with this waiver. | <ol style="list-style-type: none"> 7. This form must be filed no later than September 1st for the upcoming assessment year in the BLM State Office where the mining claims or sites are recorded, or the waiver cannot be granted by the BLM. (Example: to obtain a waiver for the assessment year 2000, which begins at noon on September 1, 1999, you must qualify for and file for a waiver no later than September 1, 1999, in the proper BLM State Office). 8. For all mining claims which require assessment work, you must record an affidavit of labor on or before the December 30th immediately following the filing of this waiver. For all other mining claims or sites waived, you must record a notice of intent to hold on or before the December 30th immediately following the filing of this waiver. 9. Mill and tunnel sites may also be listed upon this waiver and be waived from payment of the maintenance fee. A notice of intent to hold for these sites is required to be filed by the December 30th following the filing of this waiver. |
|--|--|

NOTICE/BURDEN HOURS STATEMENT

The Privacy Act of 1974, as amended, and the regulation in 43 CFR 2.48(d) provide that you be furnished the following information in connection with the information required by this certification of waiver from rental fees.

AUTHORITY: 30 U.S.C. 28-28k; 43 U.S.C. 1201, 1457, 1740, and 1744; and 43 CFR 3830.

PRINCIPLE PURPOSE: This information is to be used to verify that the owner(s) (claimants) of a mining claim has complied with 30 U.S.C. 28f and is entitled to perform assessment work in lieu of paying the maintenance fee for the mining claims listed on this form.

ROUTINE USE: (1) Adjudication of the claimant(s) certification of waiver from paying the maintenance fee otherwise required by 30 U.S.C. 28f. (2) Disclosure may be made to appropriate Federal agencies when location is made within the agency's geographic area of responsibility. (3) Information from the record and/or the record will be transferred to the appropriate Federal, State, or local agency, or a member of the public in response to a specific request for pertinent information. (4) Information may also be provided to the Department of Justice or in a proceeding before a court or adjudicative body; or to Federal, State, local or foreign agencies when needed for enforcement of civil or criminal codes or applicable regulations concerning title rights upon the public land.

EFFECT OF NOT PROVIDING INFORMATION: Disclosure of this information is required by 30 U.S.C. 28f and 43 CFR Part 3830 for those qualified claimants wishing to take the small miner waiver allowed. Failure to supply the information required in this form to support the claimants certification of waiver from payment of the otherwise required maintenance fees will result in the waiver being disallowed and the mining claims subject to forfeiture by BLM under 30 U.S.C. 28i.

The Paperwork Reduction Act of 1995 requires us to inform you that: This information is being collected to allow the BLM to determine if you qualify for a waiver from the payment of \$100 per mining claim or site maintenance fee established in 30 U.S.C. 28f and the implementing regulations at 43 CFR 3830. A response to this request is required in accordance with the statute to obtain your benefit.

BLM would like you to know that you do not have to respond to this, or any other, Federal agency-sponsored information collection unless it displays a currently valid OMB control number.

Public reporting burden for this form is estimated to average 20 minutes (.33 hours) per response, including time to review instructions, gathering and maintaining data, and completing and reviewing the form. Direct comments regarding this burden estimate, or any other aspect of this form, to the U.S. Department of the Interior, Bureau of Land Management, (1004-0114) Bureau Information Collection Clearance Officer (WO-630), Mail Stop 401 LS, 1849 C St., N.W., Washington, D.C. 20240.

FOR OFFICIAL USE ONLY

UNITED STATES DEPARTMENT OF THE INTERIOR
BUREAU OF LAND MANAGEMENT

Amc 363095

MAINTENANCE FEE WAIVER CERTIFICATION

SEE INSTRUCTIONS ON REVERSE

FORM APPROVED
OMB NO. 1004-0114
Expires: February 28, 2010

231

1. This small miner waiver is filed for the assessment year beginning at noon on September 1, 2008 and ending at noon on September 1, 2009.
2. The undersigned and all related parties owned ten or fewer mining claims, mill, or tunnel sites located and maintained on Federal lands in the United States of America on September 1, 2008.
3. The undersigned have performed the assessment work required by law for each mining claim listed prior to filing this waiver and understand that by filing this form; an affidavit of assessment work must be recorded by the December 30th following the filing of this waiver.
4. The undersigned understand that if the assessment work obligation has not yet come due under 30 U.S.C. 28 (for those claims in their first assessment year only); a notice of intent to hold reciting this condition must be recorded by the December 30th following the filing of this waiver.
5. The undersigned understand that mill and tunnel sites may also be listed upon this waiver and be waived from payment of the maintenance fee; and that a notice of intent to hold for these sites is required to be recorded by the December 30th immediately following the filing of this waiver.
6. The undersigned understand and acknowledge that pursuant to 43 U.S.C. 1212 and 18 U.S.C. 1001; the filing or recording of a false, fictitious, or fraudulent document with the Bureau of Land Management may result in a fine of up to \$250,000, a prison term not to exceed five years, or both.
7. The mining claims, mill or tunnel sites for which this waiver from payment of the maintenance fees is requested are:

CLAIM OR SITE NAME	BLM RECORDATION SERIAL NUMBER
1. BLACK BUFFALO #1	AMC 363095
2.	
3.	
4.	
5.	
6.	
7.	
8.	
9.	
10.	

RECEIVED
BLM, AZ STATE OFFICE
2008 AUG 13 A 11:39
PHOENIX, ARIZONA

The owner(s) (claimants) of the above mining claims and sites are:

TRUDY MOVICH

(Owner's Name - Please Print)

515 E. CAREFREE HWY, PMB 378

(Street or P.O. Box)

PHOENIX

(City)

AZ

(State)

85085

(Zip Code)

↓

(Owner's Signature)

(Owner's Name - Please Print)

(Owner's Signature)

(Street or P.O. Box)

(City)

(State)

(Zip Code)

(Owner's Name - Please Print)

(Owner's Signature)

(Street or P.O. Box)

(City)

(State)

(Zip Code)

(Continued on page 2)

11/12/08 AR

(Owner's Name - Please Print)	(Owner's Signature)
(Street or P.O. Box)	(City) (State) (Zip Code)
(Owner's Name - Please Print)	(Owner's Signature)
(Street or P.O. Box)	(City) (State) (Zip Code)
(Owner's Name - Please Print)	(Owner's Signature)
(Street or P.O. Box)	(City) (State) (Zip Code)
(Owner's Name - Please Print)	(Owner's Signature)
(Street or P.O. Box)	(City) (State) (Zip Code)

INSTRUCTIONS

1. This certification is made under the provisions of § 1744 of Title 43 and § 28-28k of Title 30 of the United States Code; and the regulations thereunder (43 CFR Part 3830).
2. The claimant(s) must fill in the dates in paragraph 1 for the beginning and ending of the assessment year for which this waiver is sought.
3. The claimant(s) must fill in the date in paragraph 2 for the beginning of the assessment year for which this waiver is sought.
4. All claim and site names and Bureau of Land Management (BLM) serial numbers must be listed for the mining claims, mill sites, and tunnel sites for which the waiver is sought.
5. All owners of the mining claims, mill sites, and tunnel sites and their addresses must be given.
6. This waiver form must be signed by all the claimants or their designated agent, in original form. If an agent is designated, a notarized designation of agent, signed by all of the claimants with proper address given, must be submitted with this waiver.
7. This form must be filed no later than September 1st for the upcoming assessment year in the BLM State Office where the mining claims or sites are recorded, or the waiver cannot be granted by the BLM. (Example: to obtain a waiver for the assessment year 2000, which begins at noon on September 1, 1999, you must qualify for and file for a waiver no later than September 1, 1999, in the proper BLM State Office).
8. For all mining claims which require assessment work, you must record an affidavit of labor on or before the December 30th immediately following the filing of this waiver. For all other mining claims or sites waived, you must record a notice of intent to hold on or before the December 30th immediately following the filing of this waiver.
9. Mill and tunnel sites may also be listed upon this waiver and be waived from payment of the maintenance fee. A notice of intent to hold for these sites is required to be filed by the December 30th following the filing of this waiver.

NOTICE/BURDEN HOURS STATEMENT

The Privacy Act of 1974, *as amended*, and the regulation in 43 CFR 2.48(d) provide that you be furnished the following information in connection with the information required by this certification of waiver from rental fees.

AUTHORITY: 30 U.S.C. 28-28k; 43 U.S.C. 1201, 1457, 1740, and 1744; and 43 CFR 3830.

PRINCIPLE PURPOSE: This information is to be used to verify that the owner(s) (claimants) of a mining claim has complied with 30 U.S.C. 28f and is entitled to perform assessment work in lieu of paying the maintenance fee for the mining claims listed on this form.

ROUTINE USE: (1) Adjudication of the claimant(s) certification of waiver from paying the maintenance fee otherwise required by 30 U.S.C. 28f. (2) Disclosure may be made to appropriate Federal agencies when location is made within the agency's geographic area of responsibility. (3) Information from the record and/or the record will be transferred to the appropriate Federal, State, or local agency, or a member of the public in response to a specific request for pertinent information. (4) Information may also be provided to the Department of Justice or in a proceeding before a court or adjudicative body; or to Federal, State, local or foreign agencies when needed for enforcement of civil or criminal codes or applicable regulations concerning title rights upon the public land.

EFFECT OF NOT PROVIDING INFORMATION: Disclosure of this information is required by 30 U.S.C. 28f and 43 CFR Part 3830 for those qualified claimants wishing to take the small miner waiver allowed. Failure to supply the information required in this form to support the claimants certification of waiver from payment of the otherwise required maintenance fees will result in the waiver being disallowed and the mining claims subject to forfeiture by BLM under 30 U.S.C. 28i.

The Paperwork Reduction Act of 1995 requires us to inform you that:

This information is being collected to allow the BLM to determine if you qualify for a waiver from the payment of \$100 per mining claim or site maintenance fee established in 30 U.S.C. 28f and the implementing regulations at 43 CFR 3830. A response to this request is required in accordance with the statute to obtain your benefit.

BLM would like you to know that you do not have to respond to this, or any other, Federal agency-sponsored information collection unless it displays a currently valid OMB control number.

Public reporting burden for this form is estimated to average 20 minutes (.33 hours) per response, including time to review instructions, gathering and maintaining data, and completing and reviewing the form. Direct comments regarding this burden estimate, or any other aspect of this form, to the U.S. Department of the Interior, Bureau of Land Management, (1004-0114) Bureau Information Collection Clearance Officer (WO-630), Mail Stop 401 LS, 1849 C St., N.W., Washington, D.C. 20240.

FOR OFFICIAL USE ONLY

UNITED STATES DEPARTMENT OF THE INTERIOR
BUREAU OF LAND MANAGEMENT

AMC 339303
AMC 95860



FORM APPROVED
OMB NO. 1004-0114
Expires: February 28, 2010

232

MAINTENANCE FEE WAIVER CERTIFICATION

SEE INSTRUCTIONS ON REVERSE

1. This small miner waiver is filed for the assessment year beginning at noon on September 1, 2008 and ending at noon on September 1, 2009.
2. The undersigned and all related parties owned ten or fewer mining claims, mill, or tunnel sites located and maintained on Federal lands in the United States of America on September 1, 2008.
3. The undersigned have performed the assessment work required by law for each mining claim listed prior to filing this waiver and understand that by filing this form; an affidavit of assessment work must be recorded by the December 30th following the filing of this waiver.
4. The undersigned understand that if the assessment work obligation has not yet come due under 30 U.S.C. 28 (for those claims in their first assessment year only); a notice of intent to hold reciting this condition must be recorded by the December 30th following the filing of this waiver.
5. The undersigned understand that mill and tunnel sites may also be listed upon this waiver and be waived from payment of the maintenance fee; and that a notice of intent to hold for these sites is required to be recorded by the December 30th immediately following the filing of this waiver.
6. The undersigned understand and acknowledge that pursuant to 43 U.S.C. 1212 and 18 U.S.C. 1001; the filing or recording of a false, fictitious, or fraudulent document with the Bureau of Land Management may result in a fine of up to \$250,000, a prison term not to exceed five years, or both.
7. The mining claims, mill or tunnel sites for which this waiver from payment of the maintenance fees is requested are:

CLAIM OR SITE NAME	BLM RECORDATION SERIAL NUMBER
1. LOWER FLATS #1	AMC 339303
2. BLUE BIRD #25	AMC 95867
3.	
4.	
5.	
6.	
7.	
8.	
9.	
10.	

RECEIVED
 B.L.M. AT STATE OFFICE
 2008 AUG 13 A 1:35
 PHOENIX, ARIZONA

The owner(s) (claimants) of the above mining claims and sites are:

TRUDY MOVICH
(Owner's Name - Please Print)
 515 E. CAREFREE HWY, PMB 378
(Street or P.O. Box)
 PHOENIX AZ 85085
(City) (State) (Zip Code)

Trudy Movich
(Owner's Signature)

(Owner's Name - Please Print)

(Street or P.O. Box)

(City) (State) (Zip Code)

(Owner's Signature)

(Owner's Name - Please Print)

(Street or P.O. Box)

(City) (State) (Zip Code)

(Owner's Signature)

(Continued on page 2)

11/12/08 AR

(Owner's Name - Please Print)	(Owner's Signature)		
(Street or P.O. Box)	(City)	(State)	(Zip Code)
(Owner's Name - Please Print)	(Owner's Signature)		
(Street or P.O. Box)	(City)	(State)	(Zip Code)
(Owner's Name - Please Print)	(Owner's Signature)		
(Street or P.O. Box)	(City)	(State)	(Zip Code)
(Owner's Name - Please Print)	(Owner's Signature)		
(Street or P.O. Box)	(City)	(State)	(Zip Code)

INSTRUCTIONS

- | | |
|--|--|
| <ol style="list-style-type: none"> 1. This certification is made under the provisions of § 1744 of Title 43 and § 28-28k of Title 30 of the United States Code; and the regulations thereunder (43 CFR Part 3830). 2. The claimant(s) must fill in the dates in paragraph 1 for the beginning and ending of the assessment year for which this waiver is sought. 3. The claimant(s) must fill in the date in paragraph 2 for the beginning of the assessment year for which this waiver is sought. 4. All claim and site names and Bureau of Land Management (BLM) serial numbers must be listed for the mining claims, mill sites, and tunnel sites for which the waiver is sought. 5. All owners of the mining claims, mill sites, and tunnel sites and their addresses must be given. 6. This waiver form must be signed by all the claimants or their designated agent, in original form. If an agent is designated, a notarized designation of agent, signed by all of the claimants with proper address given, must be submitted with this waiver. | <ol style="list-style-type: none"> 7. This form must be filed no later than September 1st for the upcoming assessment year in the BLM State Office where the mining claims or sites are recorded, or the waiver cannot be granted by the BLM. (Example: to obtain a waiver for the assessment year 2000, which begins at noon on September 1, 1999, you must qualify for and file for a waiver no later than September 1, 1999, in the proper BLM State Office). 8. For all mining claims which require assessment work, you must record an affidavit of labor on or before the December 30th immediately following the filing of this waiver. For all other mining claims or sites waived, you must record a notice of intent to hold on or before the December 30th immediately following the filing of this waiver. 9. Mill and tunnel sites may also be listed upon this waiver and be waived from payment of the maintenance fee. A notice of intent to hold for these sites is required to be filed by the December 30th following the filing of this waiver. |
|--|--|

NOTICE/BURDEN HOURS STATEMENT

The Privacy Act of 1974, as amended, and the regulation in 43 CFR 2.48(d) provide that you be furnished the following information in connection with the information required by this certification of waiver from rental fees.

AUTHORITY: 30 U.S.C. 28-28k; 43 U.S.C. 1201, 1457, 1740, and 1744; and 43 CFR 3830.

PRINCIPLE PURPOSE: This information is to be used to verify that the owner(s) (claimants) of a mining claim has complied with 30 U.S.C. 28f and is entitled to perform assessment work in lieu of paying the maintenance fee for the mining claims listed on this form.

ROUTINE USE: (1) Adjudication of the claimant(s) certification of waiver from paying the maintenance fee otherwise required by 30 U.S.C. 28f. (2) Disclosure may be made to appropriate Federal agencies when location is made within the agency's geographic area of responsibility. (3) Information from the record and/or the record will be transferred to the appropriate Federal, State, or local agency, or a member of the public in response to a specific request for pertinent information. (4) Information may also be provided to the Department of Justice or in a proceeding before a court or adjudicative body; or to Federal, State, local or foreign agencies when needed for enforcement of civil or criminal codes or applicable regulations concerning title rights upon the public land.

EFFECT OF NOT PROVIDING INFORMATION: Disclosure of this information is required by 30 U.S.C. 28f and 43 CFR Part 3830 for those qualified claimants wishing to take the small miner waiver allowed. Failure to supply the information required in this form to support the claimants certification of waiver from payment of the otherwise required maintenance fees will result in the waiver being disallowed and the mining claims subject to forfeiture by BLM under 30 U.S.C. 28i.

The Paperwork Reduction Act of 1995 requires us to inform you that:

This information is being collected to allow the BLM to determine if you qualify for a waiver from the payment of \$100 per mining claim or site maintenance fee established in 30 U.S.C. 28f and the implementing regulations at 43 CFR 3830. A response to this request is required in accordance with the statute to obtain your benefit.

BLM would like you to know that you do not have to respond to this, or any other, Federal agency-sponsored information collection unless it displays a currently valid OMB control number.

Public reporting burden for this form is estimated to average 20 minutes (.33 hours) per response, including time to review instructions, gathering and maintaining data, and completing and reviewing the form. Direct comments regarding this burden estimate, or any other aspect of this form, to the U.S. Department of the Interior, Bureau of Land Management, (1004-0114) Bureau Information Collection Clearance Officer (WO-630), Mail Stop 401 LS, 1849 C St., N.W., Washington, D.C. 20240.

FOR OFFICIAL USE ONLY

Amd # 598

Form 3830-2
(March 2007)

UNITED STATES DEPARTMENT OF THE INTERIOR
BUREAU OF LAND MANAGEMENT

MAINTENANCE FEE WAIVER CERTIFICATION

FORM APPROVED
OMB NO. 1004-0114
Expires: February 28, 2010

233

SEE INSTRUCTIONS ON REVERSE

1. This small miner waiver is filed for the assessment year beginning at noon on September 1, 2008 and ending at noon on September 1, 2009.
2. The undersigned and all related parties owned ten or fewer mining claims, mill, or tunnel sites located and maintained on Federal lands in the United States of America on September 1, 2008.
3. The undersigned have performed the assessment work required by law for each mining claim listed prior to filing this waiver and understand that by filing this form; an affidavit of assessment work must be recorded by the December 30th following the filing of this waiver.
4. The undersigned understand that if the assessment work obligation has not yet come due under 30 U.S.C. 28 (for those claims in their first assessment year only); a notice of intent to hold reciting this condition must be recorded by the December 30th following the filing of this waiver.
5. The undersigned understand that mill and tunnel sites may also be listed upon this waiver and be waived from payment of the maintenance fee; and that a notice of intent to hold for these sites is required to be recorded by the December 30th immediately following the filing of this waiver.
6. The undersigned understand and acknowledge that pursuant to 43 U.S.C. 1212 and 18 U.S.C. 1001; the filing or recording of a false, fictitious, or fraudulent document with the Bureau of Land Management may result in a fine of up to \$250,000, a prison term not to exceed five years, or both.
7. The mining claims, mill or tunnel sites for which this waiver from payment of the maintenance fees is requested are:

CLAIM OR SITE NAME	BLM RECORDATION SERIAL NUMBER
1. RATTLESNAKE #5	AMC 368 602
2. RATTLESNAKE #6	AMC 368 603
3. RATTLESNAKE #7	AMC 368 604
4.	
5.	
6.	
7.	
8.	
9.	
10.	

RECEIVED
BLM, AZ STATE OFFICE
2008 AUG 13 A 11:39
PHOENIX, ARIZONA

The owner(s) (claimants) of the above mining claims and sites are:

NATHAN MOVICH
 (Owner's Name - Please Print)
 515 E. CAREFREE HWY, PMB 378
 (Street or P.O. Box)
 PHOENIX AZ 85085
 (City) (State) (Zip Code)

↓
 Nathan Movich
 (Owner's Signature)

(Owner's Name - Please Print)

(Owner's Signature)

(Street or P.O. Box)

(City) (State) (Zip Code)

(Owner's Name - Please Print)

(Owner's Signature)

(Street or P.O. Box)

(City) (State) (Zip Code)

(Continued on page 2)

11/12/08 AR

(Owner's Name - Please Print)	(Owner's Signature)
(Street or P.O. Box)	(City) (State) (Zip Code)
(Owner's Name - Please Print)	(Owner's Signature)
(Street or P.O. Box)	(City) (State) (Zip Code)
(Owner's Name - Please Print)	(Owner's Signature)
(Street or P.O. Box)	(City) (State) (Zip Code)
(Owner's Name - Please Print)	(Owner's Signature)
(Street or P.O. Box)	(City) (State) (Zip Code)

INSTRUCTIONS

1. This certification is made under the provisions of § 1744 of Title 43 and § 28-28k of Title 30 of the United States Code; and the regulations thereunder (43 CFR Part 3830).
2. The claimant(s) must fill in the dates in paragraph 1 for the beginning and ending of the assessment year for which this waiver is sought.
3. The claimant(s) must fill in the date in paragraph 2 for the beginning of the assessment year for which this waiver is sought.
4. All claim and site names and Bureau of Land Management (BLM) serial numbers must be listed for the mining claims, mill sites, and tunnel sites for which the waiver is sought.
5. All owners of the mining claims, mill sites, and tunnel sites and their addresses must be given.
6. This waiver form must be signed by all the claimants or their designated agent, in original form. If an agent is designated, a notarized designation of agent, signed by all of the claimants with proper address given, must be submitted with this waiver.
7. This form must be filed no later than September 1st for the upcoming assessment year in the BLM State Office where the mining claims or sites are recorded, or the waiver cannot be granted by the BLM. (Example: to obtain a waiver for the assessment year 2000, which begins at noon on September 1, 1999, you must qualify for and file for a waiver no later than September 1, 1999, in the proper BLM State Office).
8. For all mining claims which require assessment work, you must record an affidavit of labor on or before the December 30th immediately following the filing of this waiver. For all other mining claims or sites waived, you must record a notice of intent to hold on or before the December 30th immediately following the filing of this waiver.
9. Mill and tunnel sites may also be listed upon this waiver and be waived from payment of the maintenance fee. A notice of intent to hold for these sites is required to be filed by the December 30th following the filing of this waiver.

NOTICE/BURDEN HOURS STATEMENT

The Privacy Act of 1974, as amended, and the regulation in 43 CFR 2.48(d) provide that you be furnished the following information in connection with the information required by this certification of waiver from rental fees.

AUTHORITY: 30 U.S.C. 28-28k; 43 U.S.C. 1201, 1457, 1740, and 1744; and 43 CFR 3830.

PRINCIPLE PURPOSE: This information is to be used to verify that the owner(s) (claimants) of a mining claim has complied with 30 U.S.C. 28f and is entitled to perform assessment work in lieu of paying the maintenance fee for the mining claims listed on this form.

ROUTINE USE: (1) Adjudication of the claimant(s) certification of waiver from paying the maintenance fee otherwise required by 30 U.S.C. 28f. (2) Disclosure may be made to appropriate Federal agencies when location is made within the agency's geographic area of responsibility. (3) Information from the record and/or the record will be transferred to the appropriate Federal, State, or local agency, or a member of the public in response to a specific request for pertinent information. (4) Information may also be provided to the Department of Justice or in a proceeding before a court or adjudicative body; or to Federal, State, local or foreign agencies when needed for enforcement of civil or criminal codes or applicable regulations concerning title rights upon the public land.

EFFECT OF NOT PROVIDING INFORMATION: Disclosure of this information is required by 30 U.S.C. 28f and 43 CFR Part 3830 for those qualified claimants wishing to take the small miner waiver allowed. Failure to supply the information required in this form to support the claimants certification of waiver from payment of the otherwise required maintenance fees will result in the waiver being disallowed and the mining claims subject to forfeiture by BLM under 30 U.S.C. 28i.

The Paperwork Reduction Act of 1995 requires us to inform you that:

This information is being collected to allow the BLM to determine if you qualify for a waiver from the payment of \$100 per mining claim or site maintenance fee established in 30 U.S.C. 28f and the implementing regulations at 43 CFR 3830. A response to this request is required in accordance with the statute to obtain your benefit.

BLM would like you to know that you do not have to respond to this, or any other, Federal agency-sponsored information collection unless it displays a currently valid OMB control number.

Public reporting burden for this form is estimated to average 20 minutes (.33 hours) per response, including time to review instructions, gathering and maintaining data, and completing and reviewing the form. Direct comments regarding this burden estimate, or any other aspect of this form, to the U.S. Department of the Interior, Bureau of Land Management, (1004-0114) Bureau Information Collection Clearance Officer (WO-630), Mail Stop 401 LS, 1849 C St., N.W., Washington, D.C. 20240.

FOR OFFICIAL USE ONLY

AMC 378794

MAINTENANCE FEE WAIVER CERTIFICATION

SEE INSTRUCTIONS ON REVERSE

FORM APPROVED
OMB NO. 1004-0114
Expires: February 28, 2010

234

1. This small miner waiver is filed for the assessment year beginning at noon on September 1, 2008 and ending at noon on September 1, 2009.
2. The undersigned and all related parties owned ten or fewer mining claims, mill, or tunnel sites located and maintained on Federal lands in the United States of America on September 1, 2008.
3. The undersigned have performed the assessment work required by law for each mining claim listed prior to filing this waiver and understand that by filing this form; an affidavit of assessment work must be recorded by the December 30th following the filing of this waiver.
4. The undersigned understand that if the assessment work obligation has not yet come due under 30 U.S.C. 28 (for those claims in their first assessment year only); a notice of intent to hold reciting this condition must be recorded by the December 30th following the filing of this waiver.
5. The undersigned understand that mill and tunnel sites may also be listed upon this waiver and be waived from payment of the maintenance fee; and that a notice of intent to hold for these sites is required to be recorded by the December 30th immediately following the filing of this waiver.
6. The undersigned understand and acknowledge that pursuant to 43 U.S.C. 1212 and 18 U.S.C. 1001; the filing or recording of a false, fictitious, or fraudulent document with the Bureau of Land Management may result in a fine of up to \$250,000, a prison term not to exceed five years, or both.
7. The mining claims, mill or tunnel sites for which this waiver from payment of the maintenance fees is requested are:

CLAIM OR SITE NAME	BLM RECORDATION SERIAL NUMBER
1. APACHE GOLD #4	AMC 378794
2.	
3.	
4.	
5.	
6.	
7.	
8.	
9.	
10.	

RECEIVED
 B.L.M. AZ STATE OFFICE
 2008 AUG 13 A 11:35
 PHOENIX, ARIZONA

The owner(s) (claimants) of the above mining claims and sites are:

NATHAN MOVICH
 (Owner's Name - Please Print)
 515 E. CAREFREE HWY, PMB 378
 (Street or P.O. Box)
 PHOENIX AZ 85085
 (City) (State) (Zip Code)

↓
 Nathan Movich
 (Owner's Signature)

(Owner's Name - Please Print)

(Owner's Signature)

(Street or P.O. Box)

(City) (State) (Zip Code)

(Owner's Name - Please Print)

(Owner's Signature)

(Street or P.O. Box)

(City) (State) (Zip Code)

(Continued on page 2)

11/12/08 AB

(Owner's Name - Please Print)	(Owner's Signature)
(Street or P.O. Box)	(City) (State) (Zip Code)
(Owner's Name - Please Print)	(Owner's Signature)
(Street or P.O. Box)	(City) (State) (Zip Code)
(Owner's Name - Please Print)	(Owner's Signature)
(Street or P.O. Box)	(City) (State) (Zip Code)
(Owner's Name - Please Print)	(Owner's Signature)
(Street or P.O. Box)	(City) (State) (Zip Code)

INSTRUCTIONS

1. This certification is made under the provisions of § 1744 of Title 43 and § 28-28k of Title 30 of the United States Code; and the regulations thereunder (43 CFR Part 3830).
2. The claimant(s) must fill in the dates in paragraph 1 for the beginning and ending of the assessment year for which this waiver is sought.
3. The claimant(s) must fill in the date in paragraph 2 for the beginning of the assessment year for which this waiver is sought.
4. All claim and site names and Bureau of Land Management (BLM) serial numbers must be listed for the mining claims, mill sites, and tunnel sites for which the waiver is sought.
5. All owners of the mining claims, mill sites, and tunnel sites and their addresses must be given.
6. This waiver form must be signed by all the claimants or their designated agent, in original form. If an agent is designated, a notarized designation of agent, signed by all of the claimants with proper address given, must be submitted with this waiver.
7. This form must be filed no later than September 1st for the upcoming assessment year in the BLM State Office where the mining claims or sites are recorded, or the waiver cannot be granted by the BLM. (Example: to obtain a waiver for the assessment year 2000, which begins at noon on September 1, 1999, you must qualify for and file for a waiver no later than September 1, 1999, in the proper BLM State Office).
8. For all mining claims which require assessment work, you must record an affidavit of labor on or before the December 30th immediately following the filing of this waiver. For all other mining claims or sites waived, you must record a notice of intent to hold on or before the December 30th immediately following the filing of this waiver.
9. Mill and tunnel sites may also be listed upon this waiver and be waived from payment of the maintenance fee. A notice of intent to hold for these sites is required to be filed by the December 30th following the filing of this waiver.

NOTICE/BURDEN HOURS STATEMENT

The Privacy Act of 1974, *as amended*, and the regulation in 43 CFR 2.48(d) provide that you be furnished the following information in connection with the information required by this certification of waiver from rental fees.

AUTHORITY: 30 U.S.C. 28-28k; 43 U.S.C. 1201, 1457, 1740, and 1744; and 43 CFR 3830.

PRINCIPLE PURPOSE: This information is to be used to verify that the owner(s) (claimants) of a mining claim has complied with 30 U.S.C. 28f and is entitled to perform assessment work in lieu of paying the maintenance fee for the mining claims listed on this form.

ROUTINE USE: (1) Adjudication of the claimant(s) certification of waiver from paying the maintenance fee otherwise required by 30 U.S.C. 28f. (2) Disclosure may be made to appropriate Federal agencies when location is made within the agency's geographic area of responsibility. (3) Information from the record and/or the record will be transferred to the appropriate Federal, State, or local agency, or a member of the public in response to a specific request for pertinent information. (4) Information may also be provided to the Department of Justice or in a proceeding before a court or adjudicative body; or to Federal, State, local or foreign agencies when needed for enforcement of civil or criminal codes or applicable regulations concerning title rights upon the public land.

EFFECT OF NOT PROVIDING INFORMATION: Disclosure of this information is required by 30 U.S.C. 28f and 43 CFR Part 3830 for those qualified claimants wishing to take the small miner waiver allowed. Failure to supply the information required in this form to support the claimants certification of waiver from payment of the otherwise required maintenance fees will result in the waiver being disallowed and the mining claims subject to forfeiture by BLM under 30 U.S.C. 28i.

The Paperwork Reduction Act of 1995 requires us to inform you that:

This information is being collected to allow the BLM to determine if you qualify for a waiver from the payment of \$100 per mining claim or site maintenance fee established in 30 U.S.C. 28f and the implementing regulations at 43 CFR 3830. A response to this request is required in accordance with the statute to obtain your benefit.

BLM would like you to know that you do not have to respond to this, or any other, Federal agency-sponsored information collection unless it displays a currently valid OMB control number.

Public reporting burden for this form is estimated to average 20 minutes (.33 hours) per response, including time to review instructions, gathering and maintaining data, and completing and reviewing the form. Direct comments regarding this burden estimate, or any other aspect of this form, to the U.S. Department of the Interior, Bureau of Land Management, (1004-0114) Bureau Information Collection Clearance Officer (WO-630), Mail Stop 401 LS, 1849 C St., N.W., Washington, D.C. 20240.

FOR OFFICIAL USE ONLY

From: Bill C. Waldeck, Trudy Movich, Nathan Movich
515 E. Carefree Hwy PMB 378
Phoenix, Arizona 85085

RECEIVED
BLM AZ STATE OFFICE

2009 FEB 25 P 2: 04

February 19, 2009

PHOENIX, ARIZONA

To: Bureau of Land Management
Arizona State Office
One North Central Avenue, Suite 800
Phoenix, Arizona 85004-4427

Attn: Alvin L. Burch, Group Administrator Renewable and Mineral Resources

Re: Information on Claims - 3800 (AZ-933) TS AMC358272, AMC367059, AMC28504,
AMC355869, AMC362061, AMC362193, AMC 368598,
AMC364692, AMC364224, AMC363095, AMC339303,
AMC35860, AMC378794

Dear Mr. Burch,

This letter is in reference to your letter, dated 01/22/2009, which requested additional information on the individual claims in that letter and addressed here.

First let us address AMC38504, AMC355269 and AMC95860, which are listed above and on your letter, but are all three closed claims.

We are each sole owners of the current mining claims listed under our names and we do not exert any control over each other's claims. Furthermore, these claims are not listed under ownership by any corporation, company or joint partnership.

Listed below is the information for each named individual in your letter:

Bill C. Waldeck – A single man who is holding ten lode claims and who has a private mail box with Desert Hills Mailboxes at 515 East Carefree Hwy, Phoenix, AZ 85085. He has this private mail box because of theft from and damage to the roadside mailboxes in his rural area of residence which could result in identity theft.

Claims are: AMC28506, AMC28511, AMC355270, AMC355271, AMC355272, AMC358272, AMC362061, AMC362062, AMC362193 and AMC367059.

Trudy Movich - A single woman who is holding ten lode claims and who uses a private mail box with Desert Hills Mailboxes at 515 E. Carefree Hwy, Phoenix, AZ 85085. She uses this private mail box due to theft from and damage to the roadside mailboxes in her rural area of residence which could result in identity theft.

Claims held are: AMC95867, AMC339303, AMC363095, AMC364692, AMC364224, AMC364225, AMC368598, AMC368599, AMC368600 and AMC368601.

Nathan Movich – A single man of 29 years, and son of Trudy Movich, who holds and controls six lode claims and uses a private mail box at Desert Hills Mailboxes at 515 East Carefree Hwy, Phoenix, AZ 85085. He also uses a private mail box due to theft from and damage to the roadside mailboxes in his rural area of residence which could result in identity theft.

Claims held are: AMC368602, AMC368603, AMC368604, AMC373967, AMC373968, AMC378794

Please let us know if there is any further information that you require.

Sincerely,

Bill C. Waldeck 2-19-09
Bill C. Waldeck Date

Trudy Movich 02-19-2009
Trudy Movich Date

Nathan Movich 2/19/09
Nathan Movich Date

RECEIVED
BLM AZ STATE OFFICE
2009 FEB 25 P 2:05
PHOENIX, ARIZONA

SUBSCRIBED AND SWORN TO before me, a Notary Public, this 19 day of FEBRUARY 2009

By: BILL C. WALDECK & TRUDY MOVICH & NATHAN MOVICH

Notary Public Brian Weeks

My Commission Expires FEB 1, 2011




Bill G. Waldeck
PMB 378
515 E. Carefree Hwy
Phoenix, AZ 85085

US POSTAGE
98c
042J80849

CERTIFIED MAIL™



7008 0500 0000 2902 5493



United States Department of the Interior
Bureau of Land Management
Arizona State Office
One N. Central Avenue, Suite 800
Phoenix, AZ 85004-4427

ARIZONA
8 25 P 2:05
STATE OFFICE

Attention Tony Smith

85004/9998



UNITED STATES DEPARTMENT OF THE INTERIOR
BUREAU OF LAND MANAGEMENT

373967

[Handwritten initials]

MAINTENANCE FEE WAIVER CERTIFICATION

SEE INSTRUCTIONS ON REVERSE

FORM APPROVED
OMB NO. 1004-0114
Expires: February 28, 2010

235

1. This small miner waiver is filed for the assessment year beginning at noon on September 1, 2008 and ending at noon on September 1, 2009.
2. The undersigned and all related parties own ten or fewer mining claims, mill, or tunnel sites located and maintained on Federal lands in the United States of America on September 1, 2008.
3. The undersigned have performed the assessment work required by law for each mining claim listed prior to filing this waiver and understand that by filing this form; an affidavit of assessment work must be recorded by the December 30th following the filing of this waiver.
4. The undersigned understand that if the assessment work obligation has not yet come due under 30 U.S.C. 28 (for those claims in their first assessment year only); a notice of intent to hold reciting this condition must be recorded by the December 30th following the filing of this waiver.
5. The undersigned understand that mill and tunnel sites may also be listed upon this waiver and be waived from payment of the maintenance fee; and that a notice of intent to hold for these sites is required to be recorded by the December 30th immediately following the filing of this waiver.
6. The undersigned understand and acknowledge that pursuant to 43 U.S.C. 1212 and 18 U.S.C. 1001; the filing or recording of a false, fictitious, or fraudulent document with the Bureau of Land Management may result in a fine of up to \$250,000, a prison term not to exceed five years, or both.
7. The mining claims, mill or tunnel sites for which this waiver from payment of the maintenance fees is requested are:

CLAIM OR SITE NAME	BLM RECORDATION SERIAL NUMBER
1. AZ NATURAL GOLD #1	AMC 373967
2. AZ NATURAL GOLD #2	AMC 373968
3.	
4.	
5.	
6.	
7.	
8.	
9.	
10.	

RECEIVED
BLM AZ STATE OFFICE
2008 AUG 3 A 11:36
PHOENIX, ARIZONA

The owner(s) (claimants) of the above mining claims and sites are:

NATE MOVICH

(Owner's Name - Please Print)

[Handwritten signature: Nate Movich]
(Owner's Signature)

515E. CAREFREE HWY, PMB 378

(Street or P.O. Box)

PHOENIX

(City)

AZ

(State)

85085

(Zip Code)

(Owner's Name - Please Print)

(Owner's Signature)

(Street or P.O. Box)

(City)

(State)

(Zip Code)

(Owner's Name - Please Print)

(Owner's Signature)

(Street or P.O. Box)

(City)

(State)

(Zip Code)

(Continued on page 2)

11/12/08 AB

(Owner's Name - Please Print)

(Owner's Signature)

(Street or P.O. Box)

(City) (State) (Zip Code)

(Owner's Name - Please Print)

(Owner's Signature)

(Street or P.O. Box)

(City) (State) (Zip Code)

(Owner's Name - Please Print)

(Owner's Signature)

(Street or P.O. Box)

(City) (State) (Zip Code)

(Owner's Name - Please Print)

(Owner's Signature)

(Street or P.O. Box)

(City) (State) (Zip Code)

INSTRUCTIONS

1. This certification is made under the provisions of § 1744 of Title 43 and § 28-28k of Title 30 of the United States Code; and the regulations thereunder (43 CFR Part 3830).
2. The claimant(s) must fill in the dates in paragraph 1 for the beginning and ending of the assessment year for which this waiver is sought.
3. The claimant(s) must fill in the date in paragraph 2 for the beginning of the assessment year for which this waiver is sought.
4. All claim and site names and Bureau of Land Management (BLM) serial numbers must be listed for the mining claims, mill sites, and tunnel sites for which the waiver is sought.
5. All owners of the mining claims, mill sites, and tunnel sites and their addresses must be given.
6. This waiver form must be signed by all the claimants or their designated agent, in original form. If an agent is designated, a notarized designation of agent, signed by all of the claimants with proper address given, must be submitted with this waiver.
7. This form must be filed no later than September 1st for the upcoming assessment year in the BLM State Office where the mining claims or sites are recorded, or the waiver cannot be granted by the BLM. (Example: to obtain a waiver for the assessment year 2000, which begins at noon on September 1, 1999, you must qualify for and file for a waiver no later than September 1, 1999, in the proper BLM State Office).
8. For all mining claims which require assessment work, you must record an affidavit of labor on or before the December 30th immediately following the filing of this waiver. For all other mining claims or sites waived, you must record a notice of intent to hold on or before the December 30th immediately following the filing of this waiver.
9. Mill and tunnel sites may also be listed upon this waiver and be waived from payment of the maintenance fee. A notice of intent to hold for these sites is required to be filed by the December 30th following the filing of this waiver.

NOTICE/BURDEN HOURS STATEMENT

The Privacy Act of 1974, as amended, and the regulation in 43 CFR 2.48(d) provide that you be furnished the following information in connection with the information required by this certification of waiver from rental fees.

AUTHORITY: 30 U.S.C. 28-28k; 43 U.S.C. 1201, 1457, 1740, and 1744; and 43 CFR 3830.

PRINCIPLE PURPOSE: This information is to be used to verify that the owner(s) (claimants) of a mining claim has complied with 30 U.S.C. 28f and is entitled to perform assessment work in lieu of paying the maintenance fee for the mining claims listed on this form.

ROUTINE USE: (1) Adjudication of the claimant(s) certification of waiver from paying the maintenance fee otherwise required by 30 U.S.C. 28f. (2) Disclosure may be made to appropriate Federal agencies when location is made within the agency's geographic area of responsibility. (3) Information from the record and/or the record will be transferred to the appropriate Federal, State, or local agency, or a member of the public in response to a specific request for pertinent information. (4) Information may also be provided to the Department of Justice or in a proceeding before a court or adjudicative body; or to Federal, State, local or foreign agencies when needed for enforcement of civil or criminal codes or applicable regulations concerning title rights upon the public land.

EFFECT OF NOT PROVIDING INFORMATION: Disclosure of this information is required by 30 U.S.C. 28f and 43 CFR Part 3830 for those qualified claimants wishing to take the small miner waiver allowed. Failure to supply the information required in this form to support the claimants certification of waiver from payment of the otherwise required maintenance fees will result in the waiver being disallowed and the mining claims subject to forfeiture by BLM under 30 U.S.C. 28i.

The Paperwork Reduction Act of 1995 requires us to inform you that:

This information is being collected to allow the BLM to determine if you qualify for a waiver from the payment of \$100 per mining claim or site maintenance fee established in 30 U.S.C. 28f and the implementing regulations at 43 CFR 3830. A response to this request is required in accordance with the statute to obtain your benefit.

BLM would like you to know that you do not have to respond to this, or any other, Federal agency-sponsored information collection unless it displays a currently valid OMB control number.

Public reporting burden for this form is estimated to average 20 minutes (.33 hours) per response, including time to review instructions, gathering and maintaining data, and completing and reviewing the form. Direct comments regarding this burden estimate, or any other aspect of this form, to the U.S. Department of the Interior, Bureau of Land Management, (1004-0114) Bureau Information Collection Clearance Officer (WO-630), Mail Stop 401 LS, 1849 C St., N.W., Washington, D.C. 20240.

FOR OFFICIAL USE ONLY

OFFICIAL COPIES /CF/ /SD READ/ /GROUP/ /SECTION/ /AUTHOR/

3800 (933) SR
A MC 339303

8-16-96 SR

AUG 19 1996

M. J. [unclear]
8/16/96

Mr. Bill C. Waldeck
P.O. Box 584
Cave Creek, Arizona 85331

Dear Mr. Waldeck:

The enclosed list identifies the serial numbers that have been assigned to each of your mining claim location notices received by this office on April 29, 1996.

The regulations require you to identify the claim name and A MC serial number of each claim, and the claimant's name and address on all future documents and correspondence filed with the Bureau of Land Management (BLM).

The acknowledgment does not verify that your claims have been located on lands open to mineral entry or are encumbered by rights of other mining claimants. Only those mining claims that are entirely located on private or Federal lands that are not open to mineral entry will be officially declared void by a BLM Decision.

Please advise this office of all changes of address, authorized agents, and transfers of ownership.

Transfers of ownership are governed by 43 CFR 3833.3(a) which states that, "Whenever the owner of an unpatented mining claim, mill site or tunnel site, which has been recorded in accordance with 43 CFR 3833.1, sells, assigns, or otherwise conveys all or any part of his interest in the claim, his transferee shall file in the proper BLM office within 60 days after the completion of the transfer..." A service charge of \$5 per claim is required for all transfers.

PLEASE NOTE: Unless you have already paid in advance or will otherwise qualify to be waived from payment, the next annual maintenance fee payment of \$100 for each claim or site, in lieu of assessment, is due on or before August 31, 1996.

By keeping our records current, we will be able to provide better public service. **All future correspondence from this office will be sent only to the above name and address unless otherwise instructed.**

If any of the information listed on the enclosure is not correct, please notify this office in writing.

Sincerely,

MARY JO YOAS

Mary Jo Yoas
Chief, Lands and Minerals Adjudication

Enclosure

SRIVAS:ers:8/15/96:BWaldeck

Date Prepared: August 15, 1996

Lead A MC Number: A MC 339303

Ending A MC Number: A MC

CLAIM INDEX

SERIAL NUMBER

CLAIM NAME

CLAIMANT'S NAME

A MC 339303

LOWER FLATS #1

BILL C. WALDECK

NOTICE!!

These documents have been scanned!

Do not place un-scanned documents beneath this notice!

Do not remove this notice from this file!

GPO Jacket No. 560-102
Print Order 61540
Rise Business Services, LLC
Job=AZ15 7/15/2019



Box Number= AZ15162



Claim Begin-End: AMC339303-AMC339303

3 Transfers



AZ15162-7

AMC338367-AMC339964

352160

339303

COPY

QUIT CLAIM DEED

FOR VALUABLE CONSIDERATION, the sufficiency and receipt of which is hereby acknowledged, BILL C. WALDECK does hereby forever quit claim ^{50% OF} his right, title and interest in the unpatented mining claims described on the supplemental attachment, attached hereto and incorporated herein by reference, to TRUDY E. MOVICH.

IN WITNESS WHEREOF, grantor has executed this instrument as of this 23 day of OCTOBER, 2018

Bill C. Waldeck

Exempt from A.R.S. 11-1133 and 11-1137(B) by A.R.S. 11-1134(A)(6)

RECEIVED
DLM AZ STATE OFFICE
2018 OCT 29 P 3:00
PHOENIX, ARIZONA


STATE OF ARIZONA)
County of Yavapai) ss.

SUBSCRIBED AND SWORN TO before me, a Notary Public, this 23rd day of October, 2018

By: Rebecca Hernandez

Notary Public Rebecca Hernandez

My Commission Expires 2-13-2019



Form MCF120
Revised July 2014

This form is available from the Arizona Geological Survey and may be reproduced.

ENTERED
DEC 19 2018
BY: RAM

#4294970

Supplemental Attachment to Quit Claim Deed

I, Bill C. Waldeck, do hereby transfer fifty percent (50%) ownership of the lode mining claim filed as:

Mustang, AMC #352160, T8N, R1W, Sec 3, located in Yavapai County Arizona,
to Trudy E. Movich of P.O. Box 566, Rimrock, AZ 86335.

Bill C. Waldeck
P.O. Box 566
Rimrock, AZ 86335



Trudy E. Movich
P.O. Box 566
Rimrock, AZ 86335



RECEIVED
BLM AZ STATE OFFICE
2010 OCT 29 P 3:05
PHOENIX, ARIZONA

ENTERED
DEC 18 2010
BY

QUIT CLAIM DEED

FOR VALUABLE CONSIDERATION, the sufficiency and receipt of which is hereby acknowledged, TRUDY E. MOVICH does hereby forever quit claim ^{50% OTHER} ~~all~~ right, title and interest in the unpatented mining claims described on the supplemental attachment, attached hereto and incorporated herein by reference, to BILL C. WALDECK.

IN WITNESS WHEREOF, grantor has executed this instrument as of this 23rd day of October, 2018

Trudy Movich

Exempt from A.R.S. 11-1133 and 11-1137(B) by A.R.S. 11-1134(A)(6)

RECEIVED
BLM AZ STATE OFFICE
2018 OCT 29 P 3:05
PHOENIX, ARIZONA

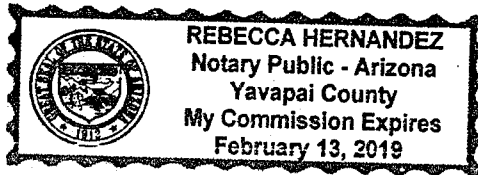
STATE OF ARIZONA)
County of Yavapai) ss.

SUBSCRIBED AND SWORN TO before me, a Notary Public, this 23rd day of October, 2018

By: Rebecca Hernandez

Notary Public Rebecca Hernandez

My Commission Expires 2-13-2019



Form MCF120
Revised July 2014

Supplemental Attachment to Quit Claim Deed

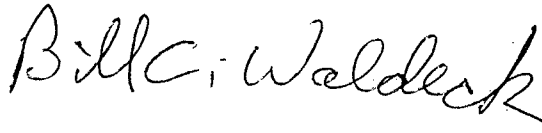
I, Trudy E. Movich, do hereby transfer fifty percent (50%) ownership of the lode mining claim filed as:

Lower Flats #1, AMC #339303, T8N, R1W, Sec 11, Located in Yavapai County, Arizona,
to Bill C. Waldeck of P.O. Box 566, Rimrock, AZ 86335.

Trudy E. Movich
P.O. Box 566
Rimrock, AZ 86335



Bill C. Waldeck
P.O. Box 566
Rimrock, AZ 86335



RECEIVED
BLM AZ STATE OFFICE
2010 OCT 29 P 3:05
PHOENIX, ARIZONA

Arizona Natural Gold
Excavation & Reclamation, Inc
P.O. Box 566
Bimrock, AZ 86635

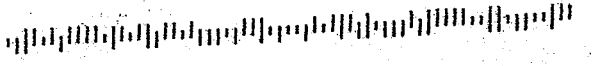
PHOENIX AZ 852
25 OCT 2018 PM 3 1




Bureau of Land Management
Dept of the Interior
Attn: Public Room
One N. Central Avenue
Phoenix, AZ 85004-4427

RECEIVED
BLM AZ STATE OFFICE
2018 OCT 29 P 3:04
PHOENIX, ARIZONA

8500434414 C041





United States Department of the Interior
Bureau of Land Management
 DIV OF LANDS, MINRLS & ENERGY
 ONE N CENTRAL AVE
 PHOENIX, AZ 85004 -4427
 Phone: 602-417-9200

Receipt

No: 4294970

Transaction #: 4411111	
Date of Transaction: 10/30/2018	
CUSTOMER:	
ARIZONA NATURAL GOLD EXCAVATION PO BOX 566 RIMROCK, AZ 86335-0566 US	

LINE #	QTY	DESCRIPTION	REMARKS	UNIT PRICE	TOTAL
1	1.00	LOCATABLE MINERALS / MINING CLAIMS- NOT NEW-UNADJUD, ONE AUTH NO. ONLY / MINING CLAIM MONEY RECEIVED CASES: AMC352160/\$20.00	TRF/2	- n/a -	20.00
TOTAL:					\$20.00

PAYMENT INFORMATION			
1	AMOUNT:	20.00	POSTMARKED: N/A
	TYPE:	CHECK	RECEIVED: 10/29/2018
	CHECK NO:	2638	
	NAME:	ARIZONA NATURAL GOLD EXCAVATION PO BOX 566 RIMROCK AZ 86335-0566 US	

REMARKS
THERE HAS BEEN A FEE INCREASE / PLEASE REVIEW FLYER.

This receipt was generated by the automated BLM Collections and Billing System and is a paper representation of a portion of the official electronic record contained therein.

\$15.00 USED FOR TRF ON AMC 352160.
\$5.00 USED ON AMC 339303. USED \$10 FROM RCPT #4334042. FOR \$15.00 TOTAL. LMM

Login ID 6222

Entry Date 12/20/2018

Total Amount \$5.00

Original Order Items

Line	Order#	AuthNos	TransDate	Action	Amount	CostCtr	R Org	BPD Year	Fund	FunctArea	WBS	Receipt Reference	CBS Bill#	Type	OrderItem
1	4411111	AMC352160 ▼	10/30/2018	MINING CLAIM MONEY RECEIVED	\$20.00	LLAZ920000	LLAZ920000	2019	XXXL6500DP	L01130000.000000				C	8900610

Order Items To Be Generated for Transfer

Line	Order#	AuthNos	TransDate	Action	Amount	CostCtr	R Org	BPD Year	Fund	FunctArea	WBS	Receipt Reference	CBS Bill#	Type	OrderItem
1	4411111	AMC352160 ▼	12/20/2018	MINING CLAIM MONEY RECEIVED	\$-5.00	LLAZ920000	LLAZ920000	2019	XXXL6500DP	L01130000.000000				T	0
2	4411111	AMC339303 ▼	12/20/2018	TRANSFER OF INTEREST SVC CHG	\$5.00	LLAZ920000	LLAZ920000	2019	19XL1109ML	L19300000.RB0000				T	0



United States Department of the Interior

BUREAU OF LAND MANAGEMENT
Arizona State Office
One North Central Avenue, Suite 800
Phoenix, Arizona 85004-4427
www.blm.gov/az/



NOTICE

Additional Processing Fees Required

The Arizona State Office, Bureau of Land Management, received your conveyance document to transfer interest in your mining claims.

Due to a processing fee increase effective October 1, 2018, we did not receive sufficient fees with your document. The fee increased from \$10 per mining claim, per grantee, to \$15 per mining claim, per grantee. Please mail in the amount shown below or call our public room at 602-417-9200 to pay with a credit card over the phone. Address your payment to the Attention of Robert Mattson. We cannot process your documents until we receive the additional fees.


Please include your Arizona Mining Claim (AMC) serial number(s) and claim name(s) when submitting the additional fees and let us know it is to pay the additional fees for your transfer document. If additional information is required, please contact Robert Mattson at 602-417-9565.

Additional amount due: \$10.00 \$5.00 Per GRANTEE

TRANSFER DOCUMENTS FOR:

TRANSFER 50% TO TRUDY MUVICH	AMC 352160	MUSTANG	\$5.00	ADDITIONAL NEEDED
TRANSFER 50% TO BILL WALDECK	AMC 339303	LOWER FLATS#1	\$5.00	ADDITIONAL NEEDED
	CHECK#		\$10.00	ATTACHED

RECEIVED
BLM AZ STATE OFFICE
2018 DEC 13 P 2:53
PHOENIX, ARIZONA


Trudy Morich
P.O. Box 566
Rimrock, AZ 86335

PHOENIX AZ 852

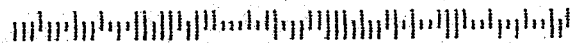
12 DEC 2018 PM 6 L




Bureau of Land Management
Arizona State Office
ATTN: Robert Mattson
One North Central Avenue, Suite 800
Phoenix, Az 85004-4427

RECEIVED
BLM AZ STATE OFFICE
2018 DEC 13 P 2:53
PHOENIX, ARIZONA

85004-442700





Login ID6222

Entry Date02/05/2019

Total Amount\$10.00

Original Order Items

Line	Order#	AuthNos	TransDate	Action	Amount	CostCtr	R Org	BPD Year	Fund	FunctArea	WBS	Receipt Reference	CBS Bill#	Type	OrderItem
1	4450767	AMC352160	12/14/2018	MINING CLAIM MONEY RECEIVED	\$10.00	LLAZ920000	LLAZ920000	2019	XXXL6500DP	L01130000.000000				C	8962594

Order Items To Be Generated for Transfer

Line	Order#	AuthNos	TransDate	Action	Amount	CostCtr	R Org	BPD Year	Fund	FunctArea	WBS	Receipt Reference	CBS Bill#	Type	OrderItem
1	4450767	AMC352160	2/5/2019	MINING CLAIM MONEY RECEIVED	\$-10.00	LLAZ920000	LLAZ920000	2019	XXXL6500DP	L01130000.000000				T	0
2	4450767		2/5/2019	NONREFUNDABLE PROCESSING FEE	\$10.00	LLAZ920000	LLAZ920000	2019	19XL1109ML	L19300000.RB0000				T	0

United States Department of the Interior
Bureau of Land Management
 DIV OF LANDS, MINRLS & ENERGY
 ONE N CENTRAL AVE
 PHOENIX, AZ 85004 -4427
 Phone: 602-417-9200

Receipt

No: 4334042

Transaction #: 4450767	
Date of Transaction: 12/14/2018	
CUSTOMER:	
ARIZONA NATURAL GOLD EXCAVATION PO BOX 566 RIMROCK, AZ 86335-0566 US	

LINE #	QTY	DESCRIPTION	REMARKS	UNIT PRICE	TOTAL
1	1.00	LOCATABLE MINERALS / MINING CLAIMS-NOT NEW-UNADJUD, ONE AUTH NO. ONLY / MINING CLAIM MONEY RECEIVED CASES: AMC352160/\$10.00	ADDITIONAL FEES	- n/a -	10.00
TOTAL:					\$10.00

PAYMENT INFORMATION			
1	AMOUNT:	10.00	POSTMARKED: N/A
	TYPE:	CHECK	RECEIVED: 12/13/2018
	CHECK NO:	2648	
	NAME:	ARIZONA NATURAL GOLD EXCAVATION PO BOX 566 RIMROCK AZ 86335-0566 US	

REMARKS
ADDITIONAL FEES

This receipt was generated by the automated BLM Collections and Billing System and is a paper representation of a portion of the official electronic record contained therein.

*\$10.00 FROM THIS RCPT PLUS
 \$5.00 FROM RCPT # 4294970 USED
 FOR TRANSFER ON AMC339303. P/M*

NOTICE!!

These documents have been scanned!

Do not place un-scanned documents beneath this notice!

Do not remove this notice from this file!

GPO Jacket No. 560-102
Print Order 61540
Rise Business Services, LLC
Job=AZ15 7/15/2019



Box Number= AZ15162



Claim Begin-End: AMC339303-AMC339303

4 Annual Filings



AZ15162-7

AMC338367-AMC339964

UNITED STATES
DEPARTMENT OF THE INTERIOR
BUREAU OF LAND MANAGEMENT

156
[Handwritten initials]

339303

MAINTENANCE FEE WAIVER CERTIFICATION

FORM APPROVED
OMB NO. 1004-0114
Expires: January 31, 2020

SEE INSTRUCTIONS ON PAGE 2

1. This small miner waiver is filed for the assessment year beginning on September 1, 2019 and ending on September 1, 2020.
2. The undersigned and all related parties owned ten or fewer mining claims, mill, or tunnel sites located and maintained on Federal lands in the United States of America on September 1, 2019.
3. The undersigned have performed the assessment work required by law for each mining claim listed prior to filing this waiver and understand that by filing this form, the undersigned must file an affidavit of assessment work with the Bureau of Land Management (BLM) by the December 30th following the filing of this waiver.
4. The undersigned understand that if the assessment work obligation has not yet come due under 30 U.S.C. 28 (for those claims in their first assessment year only), a notice of intent to hold reciting this condition must be recorded by the December 30th following the filing of this waiver.
5. The undersigned understand that mill and tunnel sites may also be listed on this waiver and be waived from payment of the maintenance fee, and that a notice of intent to hold for these sites is required to be filed with the BLM by the December 30th following the filing of this waiver.
6. The undersigned understand and acknowledge that pursuant to 43 U.S.C. 1212 and 18 U.S.C. 1001, the filing or recording of a false, fictitious, or fraudulent document with the BLM may result in a fine of up to \$250,000, a prison term not to exceed five years, or both.
7. The mining claims, mill or tunnel sites for which this waiver from payment of the maintenance fees is requested are:

	CLAIM OR SITE NAME	BLM RECORDATION SERIAL NUMBER
1.	LOWER FLATS #1 ✓	339303
2.		
3.		
4.		
5.		
6.		
7.		
8.		
9.		
10.		

The owner(s) (claimants) of the above mining claims and sites are:

TRUDY MOVICH
(Owner's Name - Please Print)

Trudy Movich
(Owner's Signature)

P.O. BOX 566, RIMROCK, AZ 86335
(Owner's Mailing Address)

RIMROCK AZ 86335
(City) (State) (Zip Code)

BILL WALDECK
(Owner's Name - Please Print)

Bill Waldeck
(Owner's Signature)

P.O. BOX 566, RIMROCK, AZ 86335
(Owner's Mailing Address)

RIMROCK AZ 86335
(City) (State) (Zip Code)

(Owner's Name - Please Print)

(Owner's Signature)

(Owner's Mailing Address)

(City)

(State)

(Zip Code)

(Owner's Name - Please Print)

(Owner's Signature)

(Owner's Mailing Address)

(City)

(State)

(Zip Code)

(Continued on page 2)

INTERED
SEP 10 2019
BY: *[Signature]*

RECEIVED
STATE OFFICE
2019
SEP 14 P 12:30
HOENIX, ARIZONA

[Handwritten initials]

(Owner's Name - Please Print)	(Owner's Signature)		
(Owner's Mailing Address)	(City)	(State)	(Zip Code)
(Owner's Name - Please Print)	(Owner's Signature)		
(Owner's Mailing Address)	(City)	(State)	(Zip Code)
(Owner's Name - Please Print)	(Owner's Signature)		
(Owner's Mailing Address)	(City)	(State)	(Zip Code)
(Owner's Name - Please Print)	(Owner's Signature)		
(Owner's Mailing Address)	(City)	(State)	(Zip Code)

18 U.S.C. 1001 and 43 U.S.C. 1212 make it a crime for any person knowingly and willfully to make to any department or agency of the United States any false, fictitious or fraudulent statements or representations as to any matter within its jurisdiction.

INSTRUCTIONS

1. This certification is made under the provisions of 43 U.S.C. § 1744 and 30 U.S.C. §28-28k and the regulations thereunder (43 CFR Part 3830).
2. The claimant(s) must fill in the dates in paragraph 1 for the beginning and ending of the assessment year for which this waiver is sought.
3. The claimant(s) must fill in the date in paragraph 2 for the beginning of the assessment year for which this waiver is sought.
4. All claim and site names and BLM serial numbers must be listed for the mining claims, mill sites, and tunnel sites for which the waiver is sought.
5. All owners of the mining claims, mill sites, and tunnel sites and their addresses must be given.
6. This waiver form must be signed by all the claimants or their designated agent, in original form. If an agent is designated, a notarized designation of agent, signed by all of the claimants with proper address given, must be submitted with this waiver.
7. This form must be filed no later than September 1st for the upcoming assessment year in the BLM State Office where the mining claims or sites are recorded, or the waiver cannot be granted by the BLM. (Example: To obtain a waiver for the assessment year 2012, which begins on September 1, 2011, you must qualify for and file for a waiver no later than September 1, 2011, in the proper BLM State Office.)
8. For all mining claims which require assessment work, you must record an affidavit of labor on or before the December 30th immediately following the filing of this waiver. For all other mining claims or sites waived, you must record a notice of intent to hold on or before the December 30th immediately following the filing of this waiver.
9. Mill and tunnel sites may also be listed on this waiver and be waived from payment of the maintenance fee. A notice of intent to hold for these sites is required to be filed by the December 30th following the filing of this waiver.

PHOENIX, ARIZONA
 2019 AUG 14 P 12:34
 RECEIVED
 STATE OFFICE

FOR OFFICIAL USE ONLY

AMC 339303

128

Form 3830-2
(January 2017)

UNITED STATES
DEPARTMENT OF THE INTERIOR
BUREAU OF LAND MANAGEMENT
MAINTENANCE FEE WAIVER CERTIFICATION

FORM APPROVED
OMB NO. 1004-0114
Expires: January 31, 2020

SEE INSTRUCTIONS ON PAGE 2

1. This small miner waiver is filed for the assessment year beginning on September 1, 2018 and ending on September 1, 2019.
2. The undersigned and all related parties owned ten or fewer mining claims, mill, or tunnel sites located and maintained on Federal lands in the United States of America on September 1, 2018.
3. The undersigned have performed the assessment work required by law for each mining claim listed prior to filing this waiver and understand that by filing this form, the undersigned must file an affidavit of assessment work with the Bureau of Land Management (BLM) by the December 30th following the filing of this waiver.
4. The undersigned understand that if the assessment work obligation has not yet come due under 30 U.S.C. 28 (for those claims in their first assessment year only), a notice of intent to hold reciting this condition must be recorded by the December 30th following the filing of this waiver.
5. The undersigned understand that mill and tunnel sites may also be listed on this waiver and be waived from payment of the maintenance fee, and that a notice of intent to hold for these sites is required to be filed with the BLM by the December 30th following the filing of this waiver.
6. The undersigned understand and acknowledge that pursuant to 43 U.S.C. 1212 and 18 U.S.C. 1001, the filing or recording of a false, fictitious, or fraudulent document with the BLM may result in a fine of up to \$250,000, a prison term not to exceed five years, or both.
7. The mining claims, mill or tunnel sites for which this waiver from payment of the maintenance fees is requested are:

CLAIM OR SITE NAME	BLM RECORDATION SERIAL NUMBER
1. LOWER FLATS #1	AMC 339303
2.	
3.	
4.	
5.	
6.	
7.	
8.	
9.	
10.	

The owner(s) (claimants) of the above mining claims and sites are:

TRUDY MOVICH
(Owner's Name - Please Print)

P.O. Box 566
(Owner's Mailing Address)

Trudy Movich
(Owner's Signature)

RIMROCK AZ 86335
(City) (State) (Zip Code)

(Owner's Name - Please Print)

(Owner's Mailing Address)

(Owner's Signature)

(City) (State) (Zip Code)

(Owner's Name - Please Print)

(Owner's Mailing Address)

(Owner's Signature)

(City) (State) (Zip Code)

(Owner's Name - Please Print)

(Owner's Mailing Address)

(Owner's Signature)

(City) (State) (Zip Code)

(Continued on page 2)

PHOENIX, ARIZONA
RECEIVED
BLM AZ STATE OFFICE
12018 JUL 31 10:13

ENTERED
SEP 04 2018
BY: *[Signature]*

NWJ

(Owner's Name - Please Print)	(Owner's Signature)
(Owner's Mailing Address)	(City) (State) (Zip Code)

(Owner's Name - Please Print)	(Owner's Signature)
(Owner's Mailing Address)	(City) (State) (Zip Code)

(Owner's Name - Please Print)	(Owner's Signature)
(Owner's Mailing Address)	(City) (State) (Zip Code)

(Owner's Name - Please Print)	(Owner's Signature)
(Owner's Mailing Address)	(City) (State) (Zip Code)

18 U.S.C. 1001 and 43 U.S.C. 1212 make it a crime for any person knowingly and willfully to make to any department or agency of the United States any false, fictitious or fraudulent statements or representations as to any matter within its jurisdiction.

INSTRUCTIONS

1. This certification is made under the provisions of 43 U.S.C. § 1744 and 30 U.S.C. §28-28k and the regulations thereunder (43 CFR Part 3830).
2. The claimant(s) must fill in the dates in paragraph 1 for the beginning and ending of the assessment year for which this waiver is sought.
3. The claimant(s) must fill in the date in paragraph 2 for the beginning of the assessment year for which this waiver is sought.
4. All claim and site names and BLM serial numbers must be listed for the mining claims, mill sites, and tunnel sites for which the waiver is sought.
5. All owners of the mining claims, mill sites, and tunnel sites and their addresses must be given.
6. This waiver form must be signed by all the claimants or their designated agent, in original form. If an agent is designated, a notarized designation of agent, signed by all of the claimants with proper address given, must be submitted with this waiver.
7. This form must be filed no later than September 1st for the upcoming assessment year in the BLM State Office where the mining claims or sites are recorded, or the waiver cannot be granted by the BLM. (Example: To obtain a waiver for the assessment year 2012, which begins on September 1, 2011, you must qualify for and file for a waiver no later than September 1, 2011, in the proper BLM State Office.)
8. For all mining claims which require assessment work, you must record an affidavit of labor on or before the December 30th immediately following the filing of this waiver. For all other mining claims or sites waived, you must record a notice of intent to hold on or before the December 30th immediately following the filing of this waiver.
9. Mill and tunnel sites may also be listed on this waiver and be waived from payment of the maintenance fee. A notice of intent to hold for these sites is required to be filed by the December 30th following the filing of this waiver.

FOR OFFICIAL USE ONLY


When Recorded Return Document to:
BILL WALDECK
P.O. Box 566
RIMROCK, AZ 86335

407075
 362061
 362193
 378794
 402546
 339303
 364224

Check here is this is a change of address.
 Telephone: _____
 E-mail address: _____

AFFIDAVIT OF PERFORMANCE OF ANNUAL WORK

1. State of Arizona, County of YAVAPAI ss:
 2. I (Name) BILL WALDECK
 3. Reside at (Address) P.O. Box 566
 City RIMROCK County YAVAPAI



State AZ Zip 86335 being duly sworn, depose and say that I am a citizen of the United States, more than eighteen years of age, and that all of the facts set forth in this affidavit, subject to the provisions and penalties of 18 U.S.C. 1001 pertaining to the filing of false, fictitious, or fraudulent statements with the United States, are true and correct according to the best of my knowledge, information and belief.
 4. Owner's name and address (If not shown in Items 1-3 above) _____

5. That I am personally acquainted with the mining claim(s). The work and improvements were made by and at the expense of the owner(s) of said claim(s). Said contiguous group of claims, listed on this document, are situated in the HUMBUG (optional) Mining District; YAVAPAI County, Arizona.

Line No.	AMC NUMBER	CLAIM/SITE NAME	COUNTY RECORDER DATA (If available)	TWP	RNG	SEC
1	407075	HEINIE LINDE ^{#1}	4807 829	8N	LW	2-3
2						
3						
4						
5						
6						

Form: MCF108
 Revised July 2014
 Page 1 of 2
 ENTERED
 AUG 01 2018
 BY: RJM

BLM
Date
Stamp

PHOENIX, AZ
2018 JUL 31

7					
8					
9					
10					

6. That between the dates starting at 12 o'clock noon on September 1, 20 17 and ending at 12 o'clock noon on September 1, 20 18 at least \$ 500.⁰⁰ dollars worth of work and improvements were done and performed upon said claim(s) or upon one or more of a contiguous group of claims for the benefit of all, wholly or partly outside of a contiguous group of claims for the benefit of all, not including the location work.

7. That the following persons were employed to perform the work and improvements described herein: TRUDY MOVICH & BILL WALDECK

8. That the work and improvements performed were: ROAD WORK, VEIN EXCAVATION AND SAMPLING

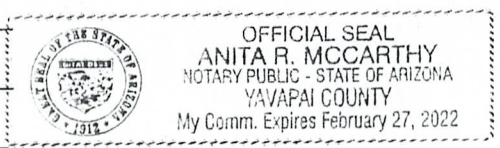
9. Dated: 7-30-18 Signature: Bill Waldeck

SUBSCRIBED AND SWORN TO before me, a Notary Public, this 30th day of July 20 18

By: Bill Waldeck

Notary Public Anita R. McCarthy State of Arizona County of Yavapai

My Commission Expires 2-27-2022



Bureau of Land Management
Arizona State Office
www.blm.gov/az

No. of Claims: 1 x \$10 = 10.00
Check No.: CC Init. EW
Receipt No.: 4223291
For BLM Use Only

When Recorded Return Document to:

BILL WALDECK
P.O. BOX 566
RIMROCK, AZ 86335

Check here if this is a change of address.

Telephone: _____

E-mail address: _____


AFFIDAVIT OF PERFORMANCE OF ANNUAL WORK

1. State of Arizona, County of MARICOPA ss:

2. I (Name) BILL WALDECK

3. Reside at (Address) P.O. BOX 566

City RIMROCK County YAVAPAI



State AZ Zip 86335 being duly sworn, depose and say that I am a citizen of the United States, more than eighteen years of age, and that all of the facts set forth in this affidavit, subject to the provisions and penalties of 18 U.S.C. 1001 pertaining to the filing of false, fictitious, or fraudulent statements with the United States, are true and correct according to the best of my knowledge, information and belief.

4. Owner's name and address (If not shown in Items 1-3 above). _____

5. That I am personally acquainted with the mining claim(s). The work and improvements were made by and at the expense of the owner(s) of said claim(s). Said contiguous group of claims, listed on this document, are situated in the

AGUA FRIA (optional) Mining District; MARICOPA County, Arizona.

Line No.	AMC NUMBER	CLAIM/SITE NAME	COUNTY RECORDER DATA (If available)	Book # PAGE	TWP	RNG	SEC
1	362061	APACHE GOLD #1	2004	0804989	(8N)- 7N	2E	(32)- 5
2	362062	APACHE GOLD #2	2004	0804988	(8N)- 7N	2E	(32)- 5
3	362193	APACHE GOLD #3	2004	0868481	(8N)- 7N	2E	(32)- 5
4	378794	APACHE GOLD #4	2007	0178691	(8N)- 7N	2E	(32)- 5
5							
6							

BLM
Date
Stamp

PHOENIX, ARIZONA
SEP 21 2018

7						
8						
9						
10						

6. That between the dates starting at 12 o'clock noon on September 1, 20 17 and ending at 12 o'clock noon on September 1, 20 18 at least \$ 25,000. dollars worth of work and improvements were done and performed upon said claim(s) or upon one or more of a contiguous group of claims for the benefit of all, wholly or partly outside of a contiguous group of claims for the benefit of all, not including the location work.

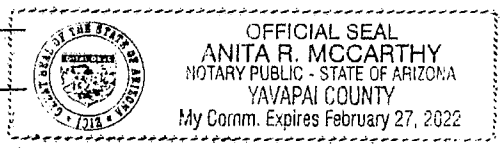
7. That the following persons were employed to perform the work and improvements described herein: STODGHILL AND SONS, LLC

8. That the work and improvements performed were: EXCAVATION, CRUSHING, SCREENING AND STOCKPILING

9. Dated: 7-30-18 Signature: Bill Waldeck

SUBSCRIBED AND SWORN TO before me, a Notary Public, this 30th day of July 20 18

By: Bill Waldeck
Notary Public Anita R. McCarthy State of Arizona County of Yavapai
My Commission Expires 2-27-2022



Bureau of Land Management
Arizona State Office
www.blm.gov/az

No. of Claims: 4 x \$10 = 40.00
Check No.: CC Init. EW
Receipt No.: 4223291
For BLM Use Only

When Recorded Return Document to:

BILL WALDECK
P.O. BOX 566
RIMROCK, AZ 86335

Check here if this is a change of address.

Telephone: _____

E-mail address: _____

AFFIDAVIT OF PERFORMANCE OF ANNUAL WORK

- 1. State of Arizona, County of LA PAZ ss:
- 2. I (Name) BILL WALDECK
- 3. Reside at (Address) P.O. BOX 566

BLM
 Date
 Stamp
 PHOENIX, ARIZONA
 2010 JUL 31 A 10:16
 DEPARTMENT OF THE INTERIOR
 BUREAU OF LAND MANAGEMENT

City RIMROCK County YAVAPAI

State AZ Zip 86335 being duly sworn, depose and say that I am a citizen of the United States, more than eighteen years of age, and that all of the facts set forth in this affidavit, subject to the provisions and penalties of 18 U.S.C. 1001 pertaining to the filing of false, fictitious, or fraudulent statements with the United States, are true and correct according to the best of my knowledge, information and belief.

4. Owner's name and address (If not shown in Items 1-3 above). _____

5. That I am personally acquainted with the mining claim(s). The work and improvements were made by and at the expense of the owner(s) of said claim(s). Said contiguous group of claims, listed on this document, are situated in the

HARQUAHALA (optional) Mining District; LA PAZ County, Arizona.

Line No.	AMC NUMBER	CLAIM/SITE NAME	COUNTY RECORDER DATA (If available) <small>Back of PAGE</small>	TWP	RNG	SEC
1	402547	TEM #1	2010 04818	4N	13W	23-14
2						
3						
4						
5						
6						

BLM
Date
Stamp

7						
8						
9						
10						

6. That between the dates starting at 12 o'clock noon on September 1, 20 17 and ending at 12 o'clock noon on September 1, 20 18 at least \$ 300.00 dollars worth of work and improvements were done and performed upon said claim(s) or upon one or more of a contiguous group of claims for the benefit of all, wholly or partly outside of a contiguous group of claims for the benefit of all, not including the location work.

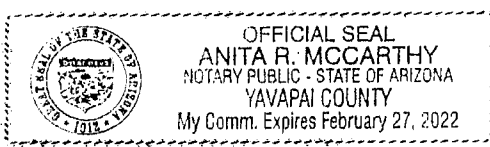
7. That the following persons were employed to perform the work and improvements described herein: TRUDY MOVICH

8. That the work and improvements performed were: EXCAVATION AND BULK SAMPLING

9. Dated: 7-30-18 Signature: Bill Waldeck

SUBSCRIBED AND SWORN TO before me, a Notary Public, this 30th day of July 20 18

By: Bill Waldeck
Notary Public Anita R. McCarthy State of Arizona County of Yavapai
My Commission Expires 2-27-2022



Bureau of Land Management
Arizona State Office
www.blm.gov/az

No. of Claims: 1 x \$10 = 10.00
Check No.: CC Init. AW
Receipt No.: 4223291
For BLM Use Only

When Recorded Return Document to:

TRUDY MOVICH
P.O. BOX 566
RIMROCK, AZ 86335

Check here if this is a change of address.

Telephone: _____

E-mail address: _____


AFFIDAVIT OF PERFORMANCE OF ANNUAL WORK

1. State of Arizona, County of YAVAPAI ss:

2. I (Name) TRUDY MOVICH

3. Reside at (Address) P.O. Box 566

City RIMROCK County YAVAPAI



State AZ Zip 86335 being duly sworn, depose and say that I am a citizen of the United States, more than eighteen years of age, and that all of the facts set forth in this affidavit, subject to the provisions and penalties of 18 U.S.C. 1001 pertaining to the filing of false, fictitious, or fraudulent statements with the United States, are true and correct according to the best of my knowledge, information and belief.

4. Owner's name and address (If not shown in Items 1-3 above). _____

5. That I am personally acquainted with the mining claim(s). The work and improvements were made by and at the expense of the owner(s) of said claim(s). Said contiguous group of claims, listed on this document, are situated in the

HUMBURG (optional) Mining District; YAVAPAI County, Arizona.

Line No.	AMC NUMBER	CLAIM/SITE NAME	COUNTY RECORDER DATA (If available)	Book #	PAGE	TWP	RNG	SEC
1	339303	LOWER FLATS #1	478L	472		8N	1W	11
2								
3								
4								
5								
6								

BLM
Date
Stamp

PHOENIX, ARIZONA

2018 JUL 31 7 10 11

7						
8						
9						
10						

6. That between the dates starting at 12 o'clock noon on September 1, 20 17 and ending at 12 o'clock noon on September 1, 20 18 at least \$1400.⁰⁰ dollars worth of work and improvements were done and performed upon said claim(s) or upon one or more of a contiguous group of claims for the benefit of all, wholly or partly outside of a contiguous group of claims for the benefit of all, not including the location work.


7. That the following persons were employed to perform the work and improvements described herein: _____
BILL WALDECK

8. That the work and improvements performed were: EXCAVATION FOR SAMPLING & MILL TESTING

9. Dated: 07/26/2018 Signature: Trudy E. Novick

SUBSCRIBED AND SWORN TO before me, a Notary Public, this 26 day of July 20 18

By: Trudy E. Novick
Notary Public D. V. Kepler
My Commission Expires 7/8/2020

 **David V Kepler**
Notary Public
Yavapai County, Arizona
My Comm. Expires 09-08-2020

Bureau of Land Management
Arizona State Office
www.blm.gov/az

No. of Claims: 1 x \$10 = 10.00
Check No.: CC Init. ETJ
Receipt No.: 4223291
For BLM Use Only

When Recorded Return Document to:

TRUDY MOVICH
P.O. Box 566
RIMROCK, AZ 86335

Check here if this is a change of address.

Telephone: _____

E-mail address: _____

AFFIDAVIT OF PERFORMANCE OF ANNUAL WORK

1. State of Arizona, County of MARICOPA ss:

2. I (Name) TRUDY MOVICH

3. Reside at (Address) P.O. Box 566

City RIMROCK County YAVAPAI

BLM
Date
Stamp
PHOENIX, ARIZONA
2013 JUL 31 2:00:16

State AZ Zip 86335 being duly sworn, depose and say that I am a citizen of the United States, more than eighteen years of age, and that all of the facts set forth in this affidavit, subject to the provisions and penalties of 18 U.S.C. 1001 pertaining to the filing of false, fictitious, or fraudulent statements with the United States, are true and correct according to the best of my knowledge, information and belief.

4. Owner's name and address (If not shown in Items 1-3 above). _____

5. That I am personally acquainted with the mining claim(s). The work and improvements were made by and at the expense of the owner(s) of said claim(s). Said contiguous group of claims, listed on this document, are situated in the

RED ROVER (optional) Mining District; MARICOPA County, Arizona.

Line No.	AMC NUMBER	CLAIM/SITE NAME	COUNTY RECORDER DATA (If available) <small>BOOK & PAGE</small>	TWP	RNG	SEC
1	364224	RED HAWK #1	2005 0066925	8N	5E	27
2	364225	RED HAWK #2	2005 0066924	8N	5E	27
3						
4						
5						
6						

BLM
 Date
 Stamp
 PHOENIX, ARIZONA
 JUL 31 A 10:14

7						
8						
9						
10						

6. That between the dates starting at 12 o'clock noon on September 1, 20 17 and ending at 12 o'clock noon on September 1, 20 18 at least \$ 350.⁰⁰ dollars worth of work and improvements were done and performed upon said claim(s) or upon one or more of a contiguous group of claims for the benefit of all, wholly or partly outside of a contiguous group of claims for the benefit of all, not including the location work.

7. That the following persons were employed to perform the work and improvements described herein: _____
BILL WALDECK

8. That the work and improvements performed were: _____
TRIMMED BUSHES, EXCAVATION FOR SAMPLING

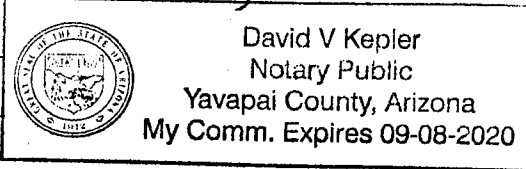
9. Dated: 7/26/2018 Signature: Trudy E. Novich

SUBSCRIBED AND SWORN TO before me, a Notary Public, this 26 day of July 20 18

By: Trudy E. Novich

Notary Public D. V. Kepler

My Commission Expires 9/8/2020



Bureau of Land Management
 Arizona State Office
www.blm.gov/az

No. of Claims: 2 x \$10 = 20.00
 Check No.: CC Init. EG
 Receipt No.: 4223291
 For BLM Use Only

United States Department of the Interior
Bureau of Land Management
 DIV OF LANDS, MINRLS & ENERGY
 ONE N CENTRAL AVE
 PHOENIX, AZ 85004 -4427
 Phone: 602-417-9200

Receipt

No: 4223291

Transaction #: 4338516	
Date of Transaction: 07/31/2018	
CUSTOMER:	
BILL C WALDECK PO BOX 566 RIMROCK, AZ 86335-0566 US	

LINE #	QTY	DESCRIPTION	REMARKS	UNIT PRICE	TOTAL
1	1.00	LOCATABLE MINERALS / MINING CLAIMS- NOT NEW-UNADJUD, ONE AUTH NO. ONLY / MINING CLAIM MONEY RECEIVED CASES: AMC402547/\$90.00	2018 POL & 2019 WAIV (9)	- n/a -	90.00
TOTAL:					\$90.00

PAYMENT INFORMATION			
NOTE: Items will appear on credit card statement as "Bureau of Land Mgmt CO".			
1	AMOUNT:	90.00	POSTMARKED: N/A
	TYPE:	CREDIT CARD	RECEIVED: 07/31/2018
	NAME:	WALDECK, BILL C PO BOX 566 RIMROCK AZ 86335-0566 US	
	CARD NO:	XXXXXXXXXXXX0722	AUTH CODE: 121866
	NAME ON CARD:	BILL C WALDECK	
	SIGNATURE:		

REMARKS

This receipt was generated by the automated BLM Collections and Billing System and is a paper representation of a portion of the official electronic record contained therein.

339303

UNITED STATES
DEPARTMENT OF THE INTERIOR
BUREAU OF LAND MANAGEMENT

138 [Signature]

MAINTENANCE FEE WAIVER CERTIFICATION

FORM APPROVED
OMB NO. 1004-0114
Expires: January 31, 2020

SEE INSTRUCTIONS ON PAGE 2

2017
2016
2018
2017

1. This small miner waiver is filed for the assessment year beginning on September 1, 2016 and ending on September 1, 2017.
2. The undersigned and all related parties owned ten or fewer mining claims, mill, or tunnel sites located and maintained on Federal lands in the United States of America on September 1, 2016/2017.
3. The undersigned have performed the assessment work required by law for each mining claim listed prior to filing this waiver and understand that by filing this form, the undersigned must file an affidavit of assessment work with the Bureau of Land Management (BLM) by the December 30th following the filing of this waiver.
4. The undersigned understand that if the assessment work obligation has not yet come due under 30 U.S.C. 28 (for those claims in their first assessment year only), a notice of intent to hold reciting this condition must be recorded by the December 30th following the filing of this waiver.
5. The undersigned understand that mill and tunnel sites may also be listed on this waiver and be waived from payment of the maintenance fee, and that a notice of intent to hold for these sites is required to be filed with the BLM by the December 30th following the filing of this waiver.
6. The undersigned understand and acknowledge that pursuant to 43 U.S.C. 1212 and 18 U.S.C. 1001, the filing or recording of a false, fictitious, or fraudulent document with the BLM may result in a fine of up to \$250,000, a prison term not to exceed five years, or both.
7. The mining claims, mill or tunnel sites for which this waiver from payment of the maintenance fees is requested are:

CLAIM OR SITE NAME	BLM RECORDATION SERIAL NUMBER
1. Lower FLATS #1	✓ AMC 339303
2.	
3.	
4.	
5.	
6.	
7.	
8.	
9.	
10.	

The owner(s) (claimants) of the above mining claims and sites are:

TRUDY MOVICH
(Owner's Name - Please Print)

[Signature]
(Owner's Signature)

P.O. Box 566
(Owner's Mailing Address)

RIMROCK AZ 86335
(City) (State) (Zip Code)

(Owner's Name - Please Print)

(Owner's Signature)

(Owner's Mailing Address)

(City) (State) (Zip Code)

(Owner's Name - Please Print)

(Owner's Signature)

(Owner's Mailing Address)

(City) (State) (Zip Code)

(Owner's Name - Please Print)

(Owner's Signature)

(Owner's Mailing Address)

(City) (State) (Zip Code)

PHOENIX, ARIZONA
2017 AUG 10 9:10
BLM AZ STATE OFFICE RECEIVED

ENTERED
AUG 31 2017
BY: [Signature]

[Signature]

339303

364224

407075

402546

362061

362193

378794

28504

422517

ENTERED
AUG 14 2017
BY: RAM

UNITED STATES
DEPARTMENT OF THE INTERIOR
BUREAU OF LAND MANAGEMENT

FORM APPROVED
OMB NO.: 1004-0114
Expires: January 31, 2020

AFFIDAVIT OF ANNUAL ASSESSMENT WORK

WHEN RECORDED, MAIL DOCUMENT TO:

NAME: TRENDY MOVICH

ADDRESS: P.O. BOX 566

CITY, STATE, ZIP: RIMROCK, AZ, 86335

FOR COUNTY RECORDER'S USE

No. of Claims 1

x \$10/claim

Total due BLM \$ 10.00


TO ALL WHOM IT MAY CONCERN:

1. The undersigned certifies that at least \$100 per claim was expended for development, labor and improvements, or equivalent value added, as the annual assessment work for the assessment year ending September 1, _____ for the following contiguous unpatented mining claim(s), located in the County of _____, in the State of _____.

BLM Serial No.	Name of Claim	Tp	Rg	Sec	Mer	County Recordation		Co. Recording
						Book	Page No.	Date
339303	LOWERFLATS #1	8N	1W	11	14	4781	472	5-1-96
					GILA AND SALT RIVER			

RECEIVED
 BLM AZ STATE OFFICE
 2017 AUG 10 P 1:04
 PHOENIX, ARIZONA

#3931200



2. Type of labor and improvements (specify what was done and give the total value for that labor and improvement to show at least \$100 for each claim). If a geological, geochemical, or geophysical survey was performed, as per 30 U.S.C. 28-1, reference the title of the report of survey, give cost and date of the survey and report, and indicate it was filed with the County Recorder:

Description of Work Performed	Value of Work Performed	Date Work Was Performed
EXCAVATION-BULK SAMPLING MILL TESTING	\$ 1300.	3-2-2017

3. Name and mailing address of each person who performed the labor and improvements:

Name (please print)

Current Mailing Address (please print)

BILL WALDECK

P.O. BOX 566, RIMROCK, AZ 86335

4. Name and mailing address of each person who holds and claims the subject mining claim(s) for the valuable minerals contained therein. Be sure to indicate if there is a change of address:

Name (please print)

Current Mailing Address (please print)

TROY MOVICH

P.O. BOX 566, RIMROCK, AZ.
86335

RECEIVED
 BLM AZ STATE OFFICE
 2011 AUG 10 P 1:04
 PHOENIX, ARIZONA

5. The undersigned testifies that on the date of 3-2-, 2017, all monuments required by law were erected upon the subject claim(s), and all notices required by law were posted on the subject claim(s) or copies thereof were in place, and at said date, each corner monument bore or contained

markings sufficient to appropriately designate the corner of the claim to which it pertains and the name of the claim(s).

I hereby certify under penalty of perjury under the laws of the State of ARIZONA that the foregoing statements are true and correct:

Wendy Westcott Date: 08/09/2017
(Signature of person responsible for above statement)

Title 18 U.S.C. 1001 and 43 U.S.C. 1212 make it a crime for any person knowingly and willfully to make to any department or agency of the United States any false, fictitious or fraudulent statements or representations as to any matter within its jurisdiction.


Notary Block

SUBSCRIBED AND SWORN TO before me, this 9th day of August 2017

By: Wendy Westcott
(Signature of Affiant)

Title: Notary Public

My Commission Expires: 09/13/2020



INSTRUCTIONS

1. This is an optional form that may be used to satisfy the requirements for the Bureau of Land Management (BLM) under the provisions of 43 U.S.C. §1744 and 30 U.S.C. §28-28d and the regulations thereunder (43 CFR part 3835). Since local and State laws may vary, you should contact your local and State agencies where the claims are located to ensure all applicable laws and requirements are satisfied.
2. The claimant(s) must fill in the date in paragraph 1 for the applicable assessment year and the county and state where the claims are located.
3. All claim names, BLM serial numbers, legal descriptions, and original county recording information must be listed for the claims pertaining to this assessment notice.
4. The claimant(s) must complete paragraph 2 listing all labor or improvements which was performed on or did benefit the subject mining claims. The value and date of the labor or improvements must also be listed. The total amount of labor or improvements can be listed, but the total expenditure must equal at least \$100 for each claim.
5. The names and current mailing addresses of the person(s) performing the labor shall be listed in paragraph 3.
6. The name and current mailing address of each owner (claimant) of the claims shall be listed in paragraph 4. The mailing address shall be the owner's address and not the address of an agent or anyone representing the claimant. Be sure to note if there has been a change of address.
7. Paragraph 5 shall be completed to show the date it was verified that all monuments required by law were properly erected, all notices were posted, and that corners were appropriately designated for all claims listed.
8. An exact legible reproduction or duplicate (other than microfilm or other electronic media) of this affidavit or another type of affidavit of assessment work that you file or will file in the county where each claim is located, must be filed with the BLM on or before December 30 of the calendar year in which the assessment year ends. For mill or tunnel sites, a separate notice of intent to hold must be filed with the BLM on or before December 30. Requirements for filing a notice of intent to hold can be found at 43 CFR 3835.33.
9. A processing fee of \$10 for each claim listed must be remitted to the BLM along with this or any other affidavit of assessment work.

2017 AUG 10 P 1:04
RECEIVED
BLM AZ STATE OFFICE

UNITED STATES
DEPARTMENT OF THE INTERIOR
BUREAU OF LAND MANAGEMENT

FORM APPROVED
OMB NO.: 1004-0114
Expires: January 31, 2020

AFFIDAVIT OF ANNUAL ASSESSMENT WORK

WHEN RECORDED, MAIL DOCUMENT TO:

NAME: TRUDY MOVICH

ADDRESS: P.O. BOX 566

CITY, STATE, ZIP: RIM ROCK, AZ, 86335

FOR COUNTY RECORDER'S USE

No. of Claims 2

x \$10/claim

Total due BLM \$ 20.00

TO ALL WHOM IT MAY CONCERN:

- The undersigned certifies that at least \$100 per claim was expended for development, labor and improvements, or equivalent value added, as the annual assessment work for the assessment year ending September 1, _____ for the following contiguous unpatented mining claim(s), located in the County of _____, in the State of _____.

BLM Serial No.	Name of Claim	Tp	Rg	Sec	Mer	County Recordation Book and Page No.	Co. Recording Date
364224	RED HAWK #1	8N	5E	27	14	2005 0066925	1-18-05
364225	RED HAWK #2	8N	5E	27	GILA AND SALT RIVER	2005 0066924	1-18-05
					14		

RECEIVED
BLM AZ STATE OFFICE
2017 AUG 10 P 1:04
PHOENIX, ARIZONA

2. Type of labor and improvements (specify what was done and give the total value for that labor and improvement to show at least \$100 for each claim). If a geological, geochemical, or geophysical survey was performed, as per 30 U.S.C. 28-1, reference the title of the report of survey, give cost and date of the survey and report, and indicate it was filed with the County Recorder:

Description of Work Performed	Value of Work Performed	Date Work Was Performed
VEIN EXCAVATION, BULK SAMPLING	\$250.00	1-26-2017

3. Name and mailing address of each person who performed the labor and improvements:

Name (please print)

BILL WALDECK

Current Mailing Address (please print)

P.O. BOX 566, RIMROCK, AZ 86335

4. Name and mailing address of each person who holds and claims the subject mining claim(s) for the valuable minerals contained therein. Be sure to indicate if there is a change of address:

Name (please print)

TRUDY MOVICH

Current Mailing Address (please print)

P.O. BOX 566, RIMROCK, AZ 86335

RECEIVED
 DLM AZ STATE OFFICE
 2017 AUG 10 P 1:04
 PHOENIX, ARIZONA

5. The undersigned testifies that on the date of 1-26, 2017, all monuments required by law were erected upon the subject claim(s), and all notices required by law were posted on the subject claim(s) or copies thereof were in place, and at said date, each corner monument bore or contained

markings sufficient to appropriately designate the corner of the claim to which it pertains and the name of the claim(s).

I hereby certify under penalty of perjury under the laws of the State of ARIZONA that the foregoing statements are true and correct:

Trudy Morich Date: 08/09/2017
(Signature of person responsible for above statement)

Title 18 U.S.C. 1001 and 43 U.S.C. 1212 make it a crime for any person knowingly and willfully to make to any department or agency of the United States any false, fictitious or fraudulent statements or representations as to any matter within its jurisdiction.

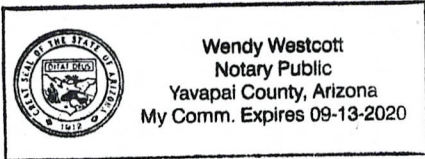
Notary Block

SUBSCRIBED AND SWORN TO before me, this 9th day of August 2017

By: Trudy Morich
(Signature of Affiant)

Title: Notary Public

My Commission Expires: 09/13/2020



INSTRUCTIONS

1. This is an optional form that may be used to satisfy the requirements for the Bureau of Land Management (BLM) under the provisions of 43 U.S.C. §1744 and 30 U.S.C. §28-28d and the regulations thereunder (43 CFR part 3835). Since local and State laws may vary, you should contact your local and State agencies where the claims are located to ensure all applicable laws and requirements are satisfied.
2. The claimant(s) must fill in the date in paragraph 1 for the applicable assessment year and the county and state where the claims are located.
3. All claim names, BLM serial numbers, legal descriptions, and original county recording information must be listed for the claims pertaining to this assessment notice.
4. The claimant(s) must complete paragraph 2 listing all labor or improvements which was performed on or did benefit the subject mining claims. The value and date of the labor or improvements must also be listed. The total amount of labor or improvements can be listed, but the total expenditure must equal at least \$100 for each claim.
5. The names and current mailing addresses of the person(s) performing the labor shall be listed in paragraph 3.
6. The name and current mailing address of each owner (claimant) of the claims shall be listed in paragraph 4. The mailing address shall be the owner's address and not the address of an agent or anyone representing the claimant. Be sure to note if there has been a change of address.
7. Paragraph 5 shall be completed to show the date it was verified that all monuments required by law were properly erected, all notices were posted, and that corners were appropriately designated for all claims listed.
8. An exact legible reproduction or duplicate (other than microfilm or other electronic media) of this affidavit or another type of affidavit of assessment work that you file or will file in the county where each claim is located, must be filed with the BLM on or before December 30 of the calendar year in which the assessment year ends. For mill or tunnel sites, a separate notice of intent to hold must be filed with the BLM on or before December 30. Requirements for filing a notice of intent to hold can be found at 43 CFR 3835.33.
9. A processing fee of \$10 for each claim listed must be remitted to the BLM along with this or any other affidavit of assessment work.

2017 AUG 10 P 1:04

RECEIVED BLM AZ STATE OFFICE

UNITED STATES
DEPARTMENT OF THE INTERIOR
BUREAU OF LAND MANAGEMENT

FORM APPROVED
OMB NO.: 1004-0114
Expires: January 31, 2020

AFFIDAVIT OF ANNUAL ASSESSMENT WORK

WHEN RECORDED, MAIL DOCUMENT TO:

NAME: BILL WALDECK

ADDRESS: P.O. BOX 566

CITY, STATE, ZIP: RIM ROCK, AZ. 86335

FOR COUNTY RECORDER'S USE

No. of Claims 1

x \$10/claim

Total due BLM \$ 10.00

TO ALL WHOM IT MAY CONCERN:

1. The undersigned certifies that at least \$100 per claim was expended for development, labor and improvements, or equivalent value added, as the annual assessment work for the assessment year ending September 1, 2017 for the following contiguous unpatented mining claim(s), located in the County of YAVAPI, in the State of ARIZONA.

BLM Serial No.	Name of Claim	Tp	Rg	Sec	Mer	County Recordation Book and Page No.	Co. Recording Date
407075	Heinie Linde #1	8N	1W	2-3	14	4807 829	4-22-2011
					GILA AND SALT RIVER		
						PHOENIX, ARIZONA	2011 AUG 10 P 1:04
							RECEIVED BLM AZ STATE OFFICE

2. Type of labor and improvements (specify what was done and give the total value for that labor and improvement to show at least \$100 for each claim). If a geological, geochemical, or geophysical survey was performed, as per 30 U.S.C. 28-1, reference the title of the report of survey, give cost and date of the survey and report, and indicate it was filed with the County Recorder:

Description of Work Performed	Value of Work Performed	Date Work Was Performed
VEIN EXCAVATION, BULK SAMPLING, ROAD WORK	\$2500.	3-20-2017

3. Name and mailing address of each person who performed the labor and improvements:

Name (please print)	Current Mailing Address (please print)
BILL WALDECK	P.O. BOX 566, RIMROCK, AZ
TRUDY MOVICH	P.O. BOX 566, RIMROCK, AZ. 86335
	86335

4. Name and mailing address of each person who holds and claims the subject mining claim(s) for the valuable minerals contained therein. Be sure to indicate if there is a change of address:

Name (please print)	Current Mailing Address (please print)
BILL WALDECK	P.O. BOX 566, RIMROCK, AZ. 86335

RECEIVED
 BLM AZ STATE OFFICE
 2017 AUG 10 P 1:04
 PHOENIX, ARIZONA

5. The undersigned testifies that on the date of 3-20-, 2017, all monuments required by law were erected upon the subject claim(s), and all notices required by law were posted on the subject claim(s) or copies thereof were in place, and at said date, each corner monument bore or contained

markings sufficient to appropriately designate the corner of the claim to which it pertains and the name of the claim(s).

I hereby certify under penalty of perjury under the laws of the State of ARIZONA that the foregoing statements are true and correct:

Bill C. Waldeck Date: 08/09/2017
(Signature of person responsible for above statement)

Title 18 U.S.C. 1001 and 43 U.S.C. 1212 make it a crime for any person knowingly and willfully to make to any department or agency of the United States any false, fictitious or fraudulent statements or representations as to any matter within its jurisdiction.


Notary Block

SUBSCRIBED AND SWORN TO before me, this 9th day of August 2017

By: Bill C Waldeck
(Signature of Affiant)

Title: Notary Public Bill Waldeck

My Commission Expires: 09/13/2020



INSTRUCTIONS

- 1. This is an optional form that may be used to satisfy the requirements for the Bureau of Land Management (BLM) under the provisions of 43 U.S.C. §1744 and 30 U.S.C. §28-28d and the regulations thereunder (43 CFR part 3835). Since local and State laws may vary, you should contact your local and State agencies where the claims are located to ensure all applicable laws and requirements are satisfied.
- 2. The claimant(s) must fill in the date in paragraph 1 for the applicable assessment year and the county and state where the claims are located.
- 3. All claim names, BLM serial numbers, legal descriptions, and original county recording information must be listed for the claims pertaining to this assessment notice.
- 4. The claimant(s) must complete paragraph 2 listing all labor or improvements which was performed on or did benefit the subject mining claims. The value and date of the labor or improvements must also be listed. The total amount of labor or improvements can be listed, but the total expenditure must equal at least \$100 for each claim.
- 5. The names and current mailing addresses of the person(s) performing the labor shall be listed in paragraph 3.
- 6. The name and current mailing address of each owner (claimant) of the claims shall be listed in paragraph 4. The mailing address shall be the owner's address and not the address of an agent or anyone representing the claimant. Be sure to note if there has been a change of address.
- 7. Paragraph 5 shall be completed to show the date it was verified that all monuments required by law were properly erected, all notices were posted, and that corners were appropriately designated for all claims listed.
- 8. An exact legible reproduction or duplicate (other than microfilm or other electronic media) of this affidavit or another type of affidavit of assessment work that you file or will file in the county where each claim is located, must be filed with the BLM on or before December 30 of the calendar year in which the assessment year ends. For mill or tunnel sites, a separate notice of intent to hold must be filed with the BLM on or before December 30. Requirements for filing a notice of intent to hold can be found at 43 CFR 3835-33.
- 9. A processing fee of \$10 for each claim listed must be remitted to the BLM along with this or any other affidavit of assessment work.

RECEIVED BLM AZ STATE OFFICE
2017 AUG 10 P 1:04

UNITED STATES
DEPARTMENT OF THE INTERIOR
BUREAU OF LAND MANAGEMENT

FORM APPROVED
OMB NO.: 1004-0114
Expires: January 31, 2020

AFFIDAVIT OF ANNUAL ASSESSMENT WORK

WHEN RECORDED, MAIL DOCUMENT TO:

NAME: BILL WALDECK

ADDRESS: P.O. BOX 566

CITY, STATE, ZIP: Rim Rock, AZ
86335

FOR COUNTY RECORDER'S USE

No. of Claims 1

x \$10/claim

Total due BLM \$ 10.00

TO ALL WHOM IT MAY CONCERN:

1. The undersigned certifies that at least \$100 per claim was expended for development, labor and improvements, or equivalent value added, as the annual assessment work for the assessment year ending September 1, 2017 for the following contiguous unpatented mining claim(s), located in the County of LA PAZ, in the State of ARIZONA.

BLM Serial No.	Name of Claim	Tp	Rg	Sec	Mer	County Recordation Book and Page No.	Co. Recording Date
402547	TEM #1	4N	13W	23	14	2010 04818	10-26-2010
					GILA		
					AND		
					SALT		
					RIVER		
						PHOENIX, ARIZONA	2017 AUG 10 P 1:05
							RECEIVED BLM AZ STATE OFFICE

2. Type of labor and improvements (specify what was done and give the total value for that labor and improvement to show at least \$100 for each claim). If a geological, geochemical, or geophysical survey was performed, as per 30 U.S.C. 28-1, reference the title of the report of survey, give cost and date of the survey and report, and indicate it was filed with the County Recorder:

Description of Work Performed	Value of Work Performed	Date Work Was Performed
EXCAVATION AND BULK SAMPLING	\$350.00	2-21-2017

3. Name and mailing address of each person who performed the labor and improvements:

Name (please print)

BILL WALDECK
TROY MOVICH

Current Mailing Address (please print)

P.O. BOX 566, RIM ROCK, AZ. 86335
P.O. BOX 566, RIM ROCK, AZ 86335

4. Name and mailing address of each person who holds and claims the subject mining claim(s) for the valuable minerals contained therein. Be sure to indicate if there is a change of address:

Name (please print)

BILL WALDECK

Current Mailing Address (please print)

P.O. BOX 566, RIM ROCK, AZ. 86335

RECEIVED
 BLM AZ STATE OFFICE
 2017 AUG 10 P 1:05
 PHOENIX, ARIZONA

5. The undersigned testifies that on the date of 2-21- 2017 all monuments required by law were erected upon the subject claim(s), and all notices required by law were posted on the subject claim(s) or copies thereof were in place, and at said date, each corner monument bore or contained

markings sufficient to appropriately designate the corner of the claim to which it pertains and the name of the claim(s).

I hereby certify under penalty of perjury under the laws of the State of ARIZONA that the foregoing statements are true and correct:

Bill C. Waldeck Date: 08/09/2017
(Signature of person responsible for above statement)

Title 18 U.S.C. 1001 and 43 U.S.C. 1212 make it a crime for any person knowingly and willfully to make to any department or agency of the United States any false, fictitious or fraudulent statements or representations as to any matter within its jurisdiction.

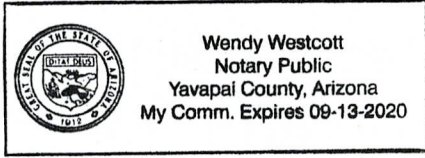
Notary Block

SUBSCRIBED AND SWORN TO before me, this 9th day of August 2017

By: Bill C Waldeck
(Signature of Affiant)

Title: Notary Public

My Commission Expires: 09/13/2020



INSTRUCTIONS

1. This is an optional form that may be used to satisfy the requirements for the Bureau of Land Management (BLM) under the provisions of 43 U.S.C. §1744 and 30 U.S.C. §28-28d and the regulations thereunder (43 CFR part 3835). Since local and State laws may vary, you should contact your local and State agencies where the claims are located to ensure all applicable laws and requirements are satisfied.
2. The claimant(s) must fill in the date in paragraph 1 for the applicable assessment year and the county and state where the claims are located.
3. All claim names, BLM serial numbers, legal descriptions, and original county recording information must be listed for the claims pertaining to this assessment notice.
4. The claimant(s) must complete paragraph 2 listing all labor or improvements which was performed on or did benefit the subject mining claims. The value and date of the labor or improvements must also be listed. The total amount of labor or improvements can be listed, but the total expenditure must equal at least \$100 for each claim.
5. The names and current mailing addresses of the person(s) performing the labor shall be listed in paragraph 3.
6. The name and current mailing address of each owner (claimant) of the claims shall be listed in paragraph 4. The mailing address shall be the owner's address and not the address of an agent or anyone representing the claimant. Be sure to note if there has been a change of address.
7. Paragraph 5 shall be completed to show the date it was verified that all monuments required by law were properly erected, all notices were posted, and that corners were appropriately designated for all claims listed.
8. An exact legible reproduction or duplicate (other than microfilm or other electronic media) of this affidavit or another type of affidavit of assessment work that you file or will file in the county where each claim is located, must be filed with the BLM on or before December 30 of the calendar year in which the assessment year ends. For mill or tunnel sites, a separate notice of intent to hold must be filed with the BLM on or before December 30. Requirements for filing a notice of intent to hold can be found at 43 CFR 3835.33.
9. A processing fee of \$10 for each claim listed must be remitted to the BLM along with this or any other affidavit of assessment work.

2017 AUG 10 P 1:05
RECEIVED
BLM AZ STATE OFFICE

UNITED STATES
DEPARTMENT OF THE INTERIOR
BUREAU OF LAND MANAGEMENT

FORM APPROVED
OMB NO.: 1004-0114
Expires: January 31, 2020

AFFIDAVIT OF ANNUAL ASSESSMENT WORK

WHEN RECORDED, MAIL DOCUMENT TO:

NAME: BILL WALDECK
ADDRESS: P.O. BOX 566
CITY, STATE, ZIP: RIMROCK, AZ, 86335

FOR COUNTY RECORDER'S USE

No. of Claims 4
x \$10/claim
Total due BLM \$ 40.00

TO ALL WHOM IT MAY CONCERN:

1. The undersigned certifies that at least \$100 per claim was expended for development, labor and improvements, or equivalent value added, as the annual assessment work for the assessment year ending September 1, 2017 for the following contiguous unpatented mining claim(s), located in the County of MARICOPA, in the State of ARIZONA.

BLM Serial No.	Name of Claim	Tp	Rg	Sec	Mer	County Recordation Book and Page No.	Co. Recording Date
362061	APACHE GOLD #1	(8N)- 7N	2E	(32)- 5	14	2004 0804989	7-14-04
362062	APACHE GOLD #2	(8N)- 7N	2E	(32)- 5	14	2004 0804988	7-14-04
362193	APACHE GOLD #3	(8N)- 7N	2E	(32)- 5	14	2004 0868481	7-28-04
378794	APACHE GOLD #4	(8N)- 7N	2E	(32)- 5	14	2007 0178691	2-13-07
					GILA AND SALT RIVER		
						PHOENIX, ARIZONA	
						2011 AUG 10 P 1:05	
							RECEIVED BLM AZ STATE OFFICE

2. Type of labor and improvements (specify what was done and give the total value for that labor and improvement to show at least \$100 for each claim). If a geological, geochemical, or geophysical survey was performed, as per 30 U.S.C. 28-1, reference the title of the report of survey, give cost and date of the survey and report, and indicate it was filed with the County Recorder:

Description of Work Performed	Value of Work Performed	Date Work Was Performed
EXCAVATION - BULK SAMPLING - CRUSHING - SCREENING - STOCK PILING	\$20,000.00	7-1-2017

3. Name and mailing address of each person who performed the labor and improvements:

Name (please print)

STODGEHILL AND
SONS, LLC.

Current Mailing Address (please print)

P.O. BOX 781
PINE, AZ. 85544

4. Name and mailing address of each person who holds and claims the subject mining claim(s) for the valuable minerals contained therein. Be sure to indicate if there is a change of address:

Name (please print)

BILL WALDECK

Current Mailing Address (please print)

P.O. BOX 566, RIM ROCK, AZ
86335

RECEIVED
BLM AZ STATE OFFICE
2017 AUG 10 P 1:05
PHOENIX, ARIZONA

5. The undersigned testifies that on the date of 7-1-, 2017 all monuments required by law were erected upon the subject claim(s), and all notices required by law were posted on the subject claim(s) or copies thereof were in place, and at said date, each corner monument bore or contained

markings sufficient to appropriately designate the corner of the claim to which it pertains and the name of the claim(s).

I hereby certify under penalty of perjury under the laws of the State of ARIZONA that the foregoing statements are true and correct:

Bill C. Waldeck Date: 08/09/2017
(Signature of person responsible for above statement)

Title 18 U.S.C. 1001 and 43 U.S.C. 1212 make it a crime for any person knowingly and willfully to make to any department or agency of the United States any false, fictitious or fraudulent statements or representations as to any matter within its jurisdiction.


Notary Block

SUBSCRIBED AND SWORN TO before me, this 9th day of August 2017

By: Bill C. Waldeck
(Signature of Affiant)

Title: Notary Public

My Commission Expires: 09/13/2020



INSTRUCTIONS

1. This is an optional form that may be used to satisfy the requirements for the Bureau of Land Management (BLM) under the provisions of 43 U.S.C. §1744 and 30 U.S.C. §28-28d and the regulations thereunder (43 CFR part 3835). Since local and State laws may vary, you should contact your local and State agencies where the claims are located to ensure all applicable laws and requirements are satisfied.
2. The claimant(s) must fill in the date in paragraph 1 for the applicable assessment year and the county and state where the claims are located.
3. All claim names, BLM serial numbers, legal descriptions, and original county recording information must be listed for the claims pertaining to this assessment notice.
4. The claimant(s) must complete paragraph 2 listing all labor or improvements which was performed on or did benefit the subject mining claims. The value and date of the labor or improvements must also be listed. The total amount of labor or improvements can be listed, but the total expenditure must equal at least \$100 for each claim.
5. The names and current mailing addresses of the person(s) performing the labor shall be listed in paragraph 3.
6. The name and current mailing address of each owner (claimant) of the claims shall be listed in paragraph 4. The mailing address shall be the owner's address and not the address of an agent or anyone representing the claimant. Be sure to note if there has been a change of address.
7. Paragraph 5 shall be completed to show the date it was verified that all monuments required by law were properly erected, all notices were posted, and that corners were appropriately designated for all claims listed.
8. An exact legible reproduction or duplicate (other than microfilm or other electronic media) of this affidavit or another type of affidavit of assessment work that you file or will file in the county where each claim is located, must be filed with the BLM on or before December 30 of the calendar year in which the assessment year ends. For mill or tunnel sites, a separate notice of intent to hold must be filed with the BLM on or before December 30. Requirements for filing a notice of intent to hold can be found at 43 CFR 3835.33.
9. A processing fee of \$10 for each claim listed must be remitted to the BLM along with this or any other affidavit of assessment work.

2017 AUG 10 P 1:05

RECEIVED
BLM AZ STATE OFFICE

UNITED STATES
DEPARTMENT OF THE INTERIOR
BUREAU OF LAND MANAGEMENT

FORM APPROVED
OMB NO.: 1004-0114
Expires: January 31, 2020

AFFIDAVIT OF ANNUAL ASSESSMENT WORK

WHEN RECORDED, MAIL DOCUMENT TO:

NAME: JANICE M. WALDECK

ADDRESS: P.O. BOX 72

CITY, STATE, ZIP: BLACK CANYON CITY,
AZ. 85324

FOR COUNTY RECORDER'S USE

No. of Claims 7

x \$10/claim

Total due BLM \$ 70.00

TO ALL WHOM IT MAY CONCERN:

1. The undersigned certifies that at least \$100 per claim was expended for development, labor and improvements, or equivalent value added, as the annual assessment work for the assessment year ending September 1, 2017 for the following contiguous unpatented mining claim(s), located in the County of YAVAPAI, in the State of ARIZONA.

BLM Serial No.	Name of Claim	Tp	Rg	Sec	Mer	County Recordation Book and Page No.	Co. Recording Date
28521	copper chief #1	8N	1W	2	14	246 402-3	8-21-62
422517	copper chief #2	8N	1W	11	14	4945 218	9-29-62
422518	copper chief #3	8N	1W	11	14	4945 219	9-29-62
28524	copper chief #4	8N	1W	11	14	274 56-7	10-6-62
422519	copper chief #5	8N	1W	11	14	4945 220	3-21-13
28535	copper chief #18	8N	1W	11	14	604 335-6	12-14-09
28536	copper chief #19	8N	1W	11	14	604 336-7	12-14-09

GILA
AND
SALT
RIVER

PHOENIX, ARIZONA

2017 AUG 10 P 1:05

RECEIVED
BLM AZ STATE OFFICE

2. Type of labor and improvements (specify what was done and give the total value for that labor and improvement to show at least \$100 for each claim). If a geological, geochemical, or geophysical survey was performed, as per 30 U.S.C. 28-1, reference the title of the report of survey, give cost and date of the survey and report, and indicate it was filed with the County Recorder:

Description of Work Performed	Value of Work Performed	Date Work Was Performed
VEIN EXCAVATIONS, BULK SAMPLING, AND ROAD WORK ON CLAIMS	\$3500.	2016 12-16 THRU 3-17- 2016 2017

3. Name and mailing address of each person who performed the labor and improvements:

Name (please print)
BILL WALDECK
TRUDY MOVICH

Current Mailing Address (please print)
P.O. BOX 566, RIM ROCK, AZ 86335
P.O. BOX 566, RIM ROCK, AZ 86335

4. Name and mailing address of each person who holds and claims the subject mining claim(s) for the valuable minerals contained therein. Be sure to indicate if there is a change of address:

Name (please print)
JANICE M. WALDECK

Current Mailing Address (please print)
P.O. BOX 72, BLACK CANYON CITY,
AZ. 85324

RECEIVED
 BLM AZ STATE OFFICE
 2017 AUG 10 P 1:05
 PHOENIX, ARIZONA

5. The undersigned testifies that on the date of JUNE 6, 2017, all monuments required by law were erected upon the subject claim(s), and all notices required by law were posted on the subject claim(s) or copies thereof were in place, and at said date, each corner monument bore or contained

markings sufficient to appropriately designate the corner of the claim to which it pertains and the name of the claim(s).

I hereby certify under penalty of perjury under the laws of the State of ARIZONA that the foregoing statements are true and correct:

Janice Waldsch Date: 8-10-17
(Signature of person responsible for above statement)

Title 18 U.S.C. 1001 and 43 U.S.C. 1212 make it a crime for any person knowingly and willfully to make to any department or agency of the United States any false, fictitious or fraudulent statements or representations as to any matter within its jurisdiction.

Notary Block

SUBSCRIBED AND SWORN TO before me, this 10 day of August 2017

By: Stacie Priest
(Signature of Affiant)

Title: Stacie Priest

My Commission Expires: 3/26/18



INSTRUCTIONS

1. This is an optional form that may be used to satisfy the requirements for the Bureau of Land Management (BLM) under the provisions of 43 U.S.C. §1744 and 30 U.S.C. §28-28d and the regulations thereunder (43 CFR part 3835). Since local and State laws may vary, you should contact your local and State agencies where the claims are located to ensure all applicable laws and requirements are satisfied.
2. The claimant(s) must fill in the date in paragraph 1 for the applicable assessment year and the county and state where the claims are located.
3. All claim names, BLM serial numbers, legal descriptions, and original county recording information must be listed for the claims pertaining to this assessment notice.
4. The claimant(s) must complete paragraph 2 listing all labor or improvements which was performed on or did benefit the subject mining claims. The value and date of the labor or improvements must also be listed. The total amount of labor or improvements can be listed, but the total expenditure must equal at least \$100 for each claim.
5. The names and current mailing addresses of the person(s) performing the labor shall be listed in paragraph 3.
6. The name and current mailing address of each owner (claimant) of the claims shall be listed in paragraph 4. The mailing address shall be the owner's address and not the address of an agent or anyone representing the claimant. Be sure to note if there has been a change of address.
7. Paragraph 5 shall be completed to show the date it was verified that all monuments required by law were properly erected, all notices were posted, and that corners were appropriately designated for all claims listed.
8. An exact legible reproduction or duplicate (other than microfilm or other electronic media) of this affidavit or another type of affidavit of assessment work that you file or will file in the county where each claim is located, must be filed with the BLM on or before December 30 of the calendar year in which the assessment year ends. For mill or tunnel sites, a separate notice of intent to hold must be filed with the BLM on or before December 30. Requirements for filing a notice of intent to hold can be found at 43 CFR 3835.33.
9. A processing fee of \$10 for each claim listed must be remitted to the BLM along with this or any other affidavit of assessment work.

2017 AUG 10 P 1:05

RECEIVED
BLM AZ STATE OFFICE

United States Department of the Interior
Bureau of Land Management
 DIV OF LANDS, MINRLS & ENERGY
 ONE N CENTRAL AVE
 PHOENIX, AZ 85004 -4427
 Phone: 602-417-9200

Receipt

No: 3931200

Transaction #: 4040763	
Date of Transaction: 08/10/2017	
CUSTOMER:	
BILL C WALDECK PO BOX 566 RIMROCK, AZ 86335-0566 US	

LINE #	QTY	DESCRIPTION	REMARKS	UNIT PRICE	TOTAL
1	1.00	LOCATABLE MINERALS / MINING CLAIMS- NOT NEW-UNADJUD, ONE AUTH NO. ONLY / MINING CLAIM MONEY RECEIVED CASES: AMC339303/\$160.00	POL 2017/16 WAV	- n/a -	160.00
TOTAL:					\$160.00

PAYMENT INFORMATION					
NOTE: Items will appear on credit card statement as "Bureau of Land Mgmt CO".					
1	AMOUNT:	160.00	POSTMARKED:	N/A	
	TYPE:	CREDIT CARD	RECEIVED:	08/10/2017	
	NAME:	WALDECK, BILL C PO BOX 566 RIMROCK AZ 86335-0566 US			
	CARD NO:	XXXXXXXXXXXX0722	AUTH CODE:	130379	
	NAME ON CARD:	BILL C WALDECK			
	EXPIRES:	11/2019			
	SIGNATURE:				

REMARKS

This receipt was generated by the automated BLM Collections and Billing System and is a paper representation of a portion of the official electronic record contained therein.

CORRECTED 27 WAIVER

Form 3830-2
(October 2013)

UNITED STATES
DEPARTMENT OF THE INTERIOR
BUREAU OF LAND MANAGEMENT
MAINTENANCE FEE WAIVER CERTIFICATION

316

FORM APPROVED
OMB NO. 1004-0114
Expires: October 31, 2016

SEE INSTRUCTIONS ON PAGE 2

AMC 339303

- This small miner waiver is filed for the assessment year beginning on September 1, 2016 and ending on September 1, 2017.
- The undersigned and all related parties owned ten or fewer mining claims, mill, or tunnel sites located and maintained on Federal lands in the United States of America on September 1, 2016.
- The undersigned have performed the assessment work required by law for each mining claim listed prior to filing this waiver and understand that by filing this form, the undersigned must file an affidavit of assessment work with the Bureau of Land Management (BLM) by the December 30th following the filing of this waiver.
- The undersigned understand that if the assessment work obligation has not yet come due under 30 U.S.C. 28 (for those claims in their first assessment year only), a notice of intent to hold reciting this condition must be recorded by the December 30th following the filing of this waiver.
- The undersigned understand that mill and tunnel sites may also be listed on this waiver and be waived from payment of the maintenance fee, and that a notice of intent to hold for these sites is required to be filed with the BLM by the December 30th following the filing of this waiver.
- The undersigned understand and acknowledge that pursuant to 43 U.S.C. 1212 and 18 U.S.C. 1001, the filing or recording of a false, fictitious, or fraudulent document with the BLM may result in a fine of up to \$250,000, a prison term not to exceed five years, or both.
- The mining claims, mill or tunnel sites for which this waiver from payment of the maintenance fees is requested are:

CLAIM OR SITE NAME	BLM RECORDATION SERIAL NUMBER
1. Lower FLATS #1	AMC 339303
2.	
3.	
4.	
5.	
6.	
7.	
8.	
9.	
10.	

RECEIVED
BLM AT STATE OFFICE
2016 NOV -1 PM 2:46
PHOENIX, ARIZONA

The owner(s) (claimants) of the above mining claims and sites are:

TRUDY MOVICH
(Owner's Name - Please Print)
P.O. BOX 566
(Owner's Mailing Address)

Trudy Movich
(Owner's Signature)
Rim Rock AZ 86335
(City) (State) (Zip Code)

(Owner's Name - Please Print)

(Owner's Signature)

(Owner's Mailing Address)

(City)

(State)

(Zip Code)

AC 113 CURRENT FORM
ENTERED NOV 02 2016
PB

(Owner's Name - Please Print)

(Owner's Signature)

(Owner's Mailing Address)

(City)

(State)

(Zip Code)

(Owner's Name - Please Print)

(Owner's Signature)

(Owner's Mailing Address)

(City)

(State)

(Zip Code)

1/PB

(Owner's Name - Please Print)	(Owner's Signature)		
(Owner's Mailing Address)	(City)	(State)	(Zip Code)
(Owner's Name - Please Print)	(Owner's Signature)		
(Owner's Mailing Address)	(City)	(State)	(Zip Code)
(Owner's Name - Please Print)	(Owner's Signature)		
(Owner's Mailing Address)	(City)	(State)	(Zip Code)
(Owner's Name - Please Print)	(Owner's Signature)		
(Owner's Mailing Address)	(City)	(State)	(Zip Code)

RECEIVED
 BLM AZ STATE OFFICE
 PHOENIX ARIZONA
 2016 NOV - 1 PM 2:10

18 U.S.C. 1001 and 43 U.S.C. 1212 make it a crime for any person knowingly and willfully to make to any department or agency of the United States any false, fictitious or fraudulent statements or representations as to any matter within its jurisdiction.


INSTRUCTIONS

1. This certification is made under the provisions of 43 U.S.C. § 1744 and 30 U.S.C. §28-28k and the regulations thereunder (43 CFR Part 3830).
2. The claimant(s) must fill in the dates in paragraph 1 for the beginning and ending of the assessment year for which this waiver is sought.
3. The claimant(s) must fill in the date in paragraph 2 for the beginning of the assessment year for which this waiver is sought.
4. All claim and site names and BLM serial numbers must be listed for the mining claims, mill sites, and tunnel sites for which the waiver is sought.
5. All owners of the mining claims, mill sites, and tunnel sites and their addresses must be given.
6. This waiver form must be signed by all the claimants or their designated agent, in original form. If an agent is designated, a notarized designation of agent, signed by all of the claimants with proper address given, must be submitted with this waiver.
7. This form must be filed no later than September 1st for the upcoming assessment year in the BLM State Office where the mining claims or sites are recorded, or the waiver cannot be granted by the BLM. (Example: To obtain a waiver for the assessment year 2012, which begins on September 1, 2011, you must qualify for and file for a waiver no later than September 1, 2011, in the proper BLM State Office.)
8. For all mining claims which require assessment work, you must record an affidavit of labor on or before the December 30th immediately following the filing of this waiver. For all other mining claims or sites waived, you must record a notice of intent to hold on or before the December 30th immediately following the filing of this waiver.
9. Mill and tunnel sites may also be listed on this waiver and be waived from payment of the maintenance fee. A notice of intent to hold for these sites is required to be filed by the December 30th following the filing of this waiver.

FOR OFFICIAL USE ONLY

B. WALDECK
P.O. BOX 566
FIM ROCK, AZ
86335

PHOENIX AZ 852
31 OCT 2016 PM 3:04



RECEIVED
ATL... SERVICE
NOV 1 2:45
PHOENIX, ARIZONA

PAULINE BROWN
DEPT. OF THE INTERIOR
BLM, AZ STATE OFFICE
ONE N. CENTRAL AVE
SUITE 800
PHOENIX, AZ

PHOENIX, AZ 85004-442700

THANK YOU PAULINE FOR
YOUR HELP!

RECEIVED
BLM AZ STATE OFFICE
2016 NOV 1 PM 2:46
PHOENIX, ARIZONA

HAVE A GREAT DAY!
Bill Waldeck

Mass Add/Delete/Update Action Data

Starting Serial Number Ending Serial Number

339303

339303

	Action Data:
Action Code:	113 <input type="button" value="Lookup"/>
Action Remark:	2017 WVR-CURRENT F Action 484 Amounts: <input type="radio"/> \$ <input type="text"/> <input type="radio"/> \$ <input type="text"/>
Action Date:	11/01/2016
Receipt Nr:	<input type="text"/>

[AMC339303] - □ - 113 - 2017 WVR-CURRENT FORM

=====
Total Amount Processed : \$0.00

	Update Action Data:
Action Code:	<input type="text"/> <input type="button" value="Lookup"/>
Action Remark:	<input type="text"/>
Action Date:	<input type="text"/>
Receipt Nr:	<input type="text"/>

316

MAINTENANCE FEE WAIVER CERTIFICATION

SEE INSTRUCTIONS ON PAGE 2

AMC 339303

- This small miner waiver is filed for the assessment year beginning on September 1, 2016 and ending on September 1, 2017.
- The undersigned and all related parties owned ten or fewer mining claims, mill, or tunnel sites located and maintained on Federal lands in the United States of America on September 1, 2016.
- The undersigned have performed the assessment work required by law for each mining claim listed prior to filing this waiver and understand that by filing this form, an affidavit of assessment work must be recorded by the December 30th following the filing of this waiver.
- The undersigned understand that if the assessment work obligation has not yet come due under 30 U.S.C. 28 (for those claims in their first assessment year only), a notice of intent to hold reciting this condition must be recorded by the December 30th following the filing of this waiver.
- The undersigned understand that mill and tunnel sites may also be listed upon this waiver and be waived from payment of the maintenance fee, and that a notice of intent to hold for these sites is required to be recorded by the December 30th immediately following the filing of this waiver.
- The undersigned understand and acknowledge that pursuant to 43 U.S.C. 1212 and 18 U.S.C. 1001, the filing or recording of a false, fictitious, or fraudulent document with the Bureau of Land Management may result in a fine of up to \$250,000, a prison term not to exceed five years, or both.
- The mining claims, mill or tunnel sites for which this waiver from payment of the maintenance fees is requested are:

CLAIM OR SITE NAME	BLM RECORDATION SERIAL NUMBER
1. LOWER FLATS #1	AMC 339303 ✓
2.	
3.	
4.	
5.	
6.	
7.	
8.	
9.	
10.	

The owner(s) (claimants) of the above mining claims and sites are:

TRUDY MOVICH
(Owner's Name - Please Print)

(Owner's Signature)

P.O. Box 566
(Street or P.O. Box)

RIMROCK AZ 86335
(City) (State) (Zip Code)

(Owner's Name - Please Print)

(Owner's Signature)

ENTERED SEP 06 2016

(Street or P.O. Box)

(City) (State) (Zip Code)

(Owner's Name - Please Print)

2016 AUG 19 4 11:13

(Owner's Signature)

(Street or P.O. Box)

(City) (State) (Zip Code)

RECEIVED BLM AZ STATE OFFICE

(Owner's Name - Please Print)	(Owner's Signature)		
(Street or P.O. Box)	(City)	(State)	(Zip Code)
(Owner's Name - Please Print)	(Owner's Signature)		
(Street or P.O. Box)	(City)	(State)	(Zip Code)
(Owner's Name - Please Print)	(Owner's Signature)		
(Street or P.O. Box)	(City)	(State)	(Zip Code)
(Owner's Name - Please Print)	(Owner's Signature)		
(Street or P.O. Box)	(City)	(State)	(Zip Code)

Title 18 U.S.C. Section 1001 and Title 43 U.S.C. Section 1212 makes it a crime for any person knowingly and willfully to make to any department or agency of the United States any false, fictitious or fraudulent statements or representations as to any matter within its jurisdiction.

INSTRUCTIONS

1. This certification is made under the provisions of §1744 of Title 43 and § 28-28k of Title 30 of the United States Code; and the regulations thereunder (43 CFR Part 3830).
2. The claimant(s) must fill in the dates in paragraph 1 for the beginning and ending of the assessment year for which this waiver is sought.
3. The claimant(s) must fill in the date in paragraph 2 for the beginning of the assessment year for which this waiver is sought.
4. All claim and site names and Bureau of Land Management (BLM) serial numbers must be listed for the mining claims, mill sites, and tunnel sites for which the waiver is sought.
5. All owners of the mining claims, mill sites, and tunnel sites and their addresses must be given.
6. This waiver form must be signed by all the claimants or their designated agent, in original form. If an agent is designated, a notarized designation of agent, signed by all of the claimants with proper address given, must be submitted with this waiver.
7. This form must be filed no later than September 1st for the upcoming assessment year in the BLM State Office where the mining claims or sites are recorded, or the waiver cannot be granted by the BLM. (Example: To obtain a waiver for the assessment year 2012, which begins on September 1, 2011, you must qualify for and file for a waiver no later than September 1, 2011, in the proper BLM State Office.)
8. For all mining claims which require assessment work, you must record an affidavit of labor on or before the December 30th immediately following the filing of this waiver. For all other mining claims or sites waived, you must record a notice of intent to hold on or before the December 30th immediately following the filing of this waiver.
9. Mill and tunnel sites may also be listed upon this waiver and be waived from payment of the maintenance fee. A notice of intent to hold for these sites is required to be filed by the December 30th following the filing of this waiver.

PHOENIX, ARIZONA
 11:11 AM 11/13/13

PHOENIX, ARIZONA
 2016 AUG 18 11:13
 RECEIVED
 BLM AZ STATE OFFICE
 FOR OFFICIAL USE ONLY

339303

When Recorded Return Document to:

TRUDY MOVICH
P.O. BOX 566
RIMROCK, AZ
86335

Check here if this is a change of address.

Telephone: _____

E-mail address: _____

AFFIDAVIT OF PERFORMANCE OF ANNUAL WORK

1. State of Arizona, County of YAVAPAI ss:

2. I (Name) TRUDY MOVICH

3. Reside at (Address) P.O. BOX 566

City Rim Rock County YAVAPAI

RECEIVED
BLM AZ STATE OFFICE
2016 AUG 19 A 11:13
PHOENIX, ARIZONA
BLM
Date
Stamp

State AZ Zip 86335 being duly sworn, depose and say that I am a citizen of the United States, more than eighteen years of age, and that all of the facts set forth in this affidavit, subject to the provisions and penalties of 18 U.S.C. 1001 pertaining to the filing of false, fictitious, or fraudulent statements with the United States, are true and correct according to the best of my knowledge, information and belief.

4. Owner's name and address (If not shown in Items 1-3 above). _____

5. That I am personally acquainted with the mining claim(s). The work and improvements were made by and at the expense of the owner(s) of said claim(s). Said contiguous group of claims, listed on this document, are situated in the

HUMBUG (optional) Mining District; YAVAPAI County, Arizona.

Line No.	AMC NUMBER	CLAIM/SITE NAME	COUNTY RECORDER DATA (If available)	TWP	RNG	SEC
1	339303	LOWER FLATS #1	BOOK <u>216</u> 3186	8N	1W	11
2						
3						
4						
5						
6						

MAINTENANCE fee WAIVER
ATTACHED

RECEIVED
BLM AZ STATE OFFICE

2016 AUG 19 A 11: 31
PHOENIX, ARIZONA

BLM
Date
Stamp

7						
8						
9						
10						

6. That between the dates starting at 12 o'clock noon on September 1, 20 15 and ending at 12 o'clock noon on September 1, 20 16 at least \$ 200.00 dollars worth of work and improvements were done and performed upon said claim(s) or upon one or more of a contiguous group of claims for the benefit of all, wholly or partly outside of a contiguous group of claims for the benefit of all, not including the location work.

7. That the following persons were employed to perform the work and improvements described herein: Bill Waldeck, Nate Movich

8. That the work and improvements performed were: EXCAVATIONS AND BULK SAMPLING.


9. Dated: 08/12/16 Signature: [Signature]

SUBSCRIBED AND SWORN TO before me, a Notary Public, this 12 day of Aug. 2016

By: Trudy Movich

Notary Public [Signature]

My Commission Expires 08/30/2018



Bureau of Land Management
Arizona State Office
www.az.blm.gov

No. of Claims: 1 x \$10 = 10.00
 Check No.: CC Init. ERG
 Receipt No.: 3635210
 For BLM Use Only

United States Department of the Interior
Bureau of Land Management
 DIV OF LANDS, MINRLS & ENERGY
 ONE N CENTRAL AVE
 PHOENIX, AZ 85004 -4427
 Phone: 602-417-9200

Receipt

No: 3635210

Transaction #: 3739050	
Date of Transaction: 08/19/2016	
CUSTOMER:	
	TRUDY MOVICH PO BOX 566 RIMROCK, AZ 86335-0566 US

LINE #	QTY	DESCRIPTION	REMARKS	UNIT PRICE	TOTAL
1	1.00	LOCATABLE MINERALS / MINING CLAIMS- NOT NEW-UNADJUD, ONE AUTH NO. ONLY / MINING CLAIM MONEY RECEIVED CASES: AMC339303/\$10.00	2016 POL;2017 WAIV (1)	- n/a -	10.00
TOTAL:					\$10.00

PAYMENT INFORMATION			
NOTE: Items will appear on credit card statement as "Bureau of Land Mgmt CO".			
1	AMOUNT:	10.00	POSTMARKED: N/A
	TYPE:	CREDIT CARD	RECEIVED: 08/19/2016
	NAME:	MOVICH, TRUDY PO BOX 566 RIMROCK AZ 86335-0566 US	
	CARD NO:	XXXXXXXXXXXX0722	AUTH CODE: 100704
	NAME ON CARD:	BILL C WALDECK	
	EXPIRES:	11/2019	
	SIGNATURE:		

REMARKS

This receipt was generated by the automated BLM Collections and Billing System and is a paper representation of a portion of the official electronic record contained therein.

ENTERED
 AUG 23 2016
 BY: *[Signature]*

339303

Form 3830-2
(October 2013)

UNITED STATES
DEPARTMENT OF THE INTERIOR
BUREAU OF LAND MANAGEMENT

239

MAINTENANCE FEE WAIVER CERTIFICATION

FORM APPROVED
OMB NO. 1004-0114
Expires: October 31, 2016

SEE INSTRUCTIONS ON PAGE 2

1. This small miner waiver is filed for the assessment year beginning on September 1, 2015 and ending on September 1, 2016.
2. The undersigned and all related parties owned ten or fewer mining claims, mill, or tunnel sites located and maintained on Federal lands in the United States of America on September 1, 2015.
3. The undersigned have performed the assessment work required by law for each mining claim listed prior to filing this waiver and understand that by filing this form, the undersigned must file an affidavit of assessment work with the Bureau of Land Management (BLM) by the December 30th following the filing of this waiver.
4. The undersigned understand that if the assessment work obligation has not yet come due under 30 U.S.C. 28 (for those claims in their first assessment year only), a notice of intent to hold reciting this condition must be recorded by the December 30th following the filing of this waiver.
5. The undersigned understand that mill and tunnel sites may also be listed on this waiver and be waived from payment of the maintenance fee, and that a notice of intent to hold for these sites is required to be filed with the BLM by the December 30th following the filing of this waiver.
6. The undersigned understand and acknowledge that pursuant to 43 U.S.C. 1212 and 18 U.S.C. 1001, the filing or recording of a false, fictitious, or fraudulent document with the BLM may result in a fine of up to \$250,000, a prison term not to exceed five years, or both.
7. The mining claims, mill or tunnel sites for which this waiver from payment of the maintenance fees is requested are:

CLAIM OR SITE NAME	BLM RECORDATION SERIAL NUMBER
1. LOWER FLATS #1	AMC 339 303 ✓
2.	
3.	
4.	
5.	
6.	
7.	
8.	
9.	
10.	

The owner(s) (claimants) of the above mining claims and sites are:

TRUDY MOVICH
(Owner's Name - Please Print)
P.O. Box 566, RIMROCK, AZ
(Owner's Mailing Address)

Trudy Movich
(Owner's Signature)
RIMROCK AZ 86335
(City) (State) (Zip Code)

(Owner's Name - Please Print)

(Owner's Mailing Address)

(Owner's Signature)

(City) (State) (Zip Code)

(Owner's Name - Please Print)

(Owner's Mailing Address)

(Owner's Signature)

(City) (State) (Zip Code)

(Owner's Name - Please Print)

(Owner's Mailing Address)

(Owner's Signature)

(City) (State) (Zip Code)

(Continued on page 2)

ENTERED
SEP 03 2013
BY: Rm

PHOENIX, ARIZONA
2015 AUG 13 P 1:48
RECEIVED
BLM AZ STATE OFFICE

NWV
9/3/2015
Rm

(Owner's Name - Please Print)	(Owner's Signature)
(Owner's Mailing Address)	(City) (State) (Zip Code)
(Owner's Name - Please Print)	(Owner's Signature)
(Owner's Mailing Address)	(City) (State) (Zip Code)
(Owner's Name - Please Print)	(Owner's Signature)
(Owner's Mailing Address)	(City) (State) (Zip Code)
(Owner's Name - Please Print)	(Owner's Signature)
(Owner's Mailing Address)	(City) (State) (Zip Code)

18 U.S.C. 1001 and 43 U.S.C. 1212 make it a crime for any person knowingly and willfully to make to any department or agency of the United States any false, fictitious or fraudulent statements or representations as to any matter within its jurisdiction.

INSTRUCTIONS

1. This certification is made under the provisions of 43 U.S.C. § 1744 and 30 U.S.C. §28-28k and the regulations thereunder (43 CFR Part 3830).
2. The claimant(s) must fill in the dates in paragraph 1 for the beginning and ending of the assessment year for which this waiver is sought.
3. The claimant(s) must fill in the date in paragraph 2 for the beginning of the assessment year for which this waiver is sought.
4. All claim and site names and BLM serial numbers must be listed for the mining claims, mill sites, and tunnel sites for which the waiver is sought.
5. All owners of the mining claims, mill sites, and tunnel sites and their addresses must be given.
6. This waiver form must be signed by all the claimants or their designated agent, in original form. If an agent is designated, a notarized designation of agent, signed by all of the claimants with proper address given, must be submitted with this waiver.
7. This form must be filed no later than September 1st for the upcoming assessment year in the BLM State Office where the mining claims or sites are recorded, or the waiver cannot be granted by the BLM. (Example: To obtain a waiver for the assessment year 2012, which begins on September 1, 2011, you must qualify for and file for a waiver no later than September 1, 2011, in the proper BLM State Office.)
8. For all mining claims which require assessment work, you must record an affidavit of labor on or before the December 30th immediately following the filing of this waiver. For all other mining claims or sites waived, you must record a notice of intent to hold on or before the December 30th immediately following the filing of this waiver.
9. Mill and tunnel sites may also be listed on this waiver and be waived from payment of the maintenance fee. A notice of intent to hold for these sites is required to be filed by the December 30th following the filing of this waiver.

RECEIVED
 BLM AZ STATE OFFICE
 2015 AUG 13 P 1:48
 PHOENIX, ARIZONA
 FOR OFFICIAL USE ONLY

339303

When Recorded Return Document to:

TRUDY MOVICH
P.O. Box 566
RIMROCK, AZ
86335

Check here is this is a change of address.

Telephone: _____

E-mail address: _____

AFFIDAVIT OF PERFORMANCE OF ANNUAL WORK

1. State of Arizona, County of YAVAPAI ss:

2. I (Name) TRUDY MOVICH

3. Reside at (Address) P.O. Box 566

City RIMROCK County YAVAPAI

State AZ Zip 86335 being duly sworn, depose and say that I am a citizen of the United States, more than eighteen years of age, and that all of the facts set forth in this affidavit, subject to the provisions and penalties of 18 U.S.C. 1001 pertaining to the filing of false, fictitious, or fraudulent statements with the United States, are true and correct according to the best of my knowledge, information and belief.

4. Owner's name and address (If not shown in Items 1-3 above). _____

RECEIVED
BLM AZ STATE OFFICE
2015 AUG 13 P 1:47
PHOENIX, ARIZONA
BLM
Date
Stamp

5. That I am personally acquainted with the mining claim(s). The work and improvements were made by and at the expense of the owner(s) of said claim(s). Said contiguous group of claims, listed on this document, are situated in the

HUMBUG (optional) Mining District; YAVAPAI County, Arizona.

Line No.	AMC NUMBER	CLAIM/SITE NAME	COUNTY RECORDER DATA (if available)	Page	TWP	RNG	SEC
1	339303	Lower FLATS #1	3186	216	8N	1W	11
2							
3							
4							
5							
6							

MAINTENANCE fee WAIVER
ATTACHED

Form: MCF108
Revised Jan. 2006
Page 1 of 2

AUG 18 2015
BY: Ran

RECEIVED
BLM AZ STATE OFFICE
2015 AUG 13 P 1:47
PHOENIX, ARIZONA

BLM
Date
Stamp

7						
8						
9						
10						

6. That between the dates starting at 12 o'clock noon on September 1, 20 14 and ending at 12 o'clock noon on September 1, 20 15 at least \$ 400. dollars worth of work and improvements were done and performed upon said claim(s) or upon one or more of a contiguous group of claims for the benefit of all, wholly or partly outside of a contiguous group of claims for the benefit of all, not including the location work.

7. That the following persons were employed to perform the work and improvements described herein: _____
BILL WALDECK

8. That the work and improvements performed were: ROAD WORK, EXCAVATIONS AND BULK SAMPLING.


9. Dated: 08/13/15 Signature: [Signature]

SUBSCRIBED AND SWORN TO before me, a Notary Public, this 13th day of August 20 15

By: Trudy Movich

Notary Public [Signature]

My Commission Expires 03/31/18



Bureau of Land Management
Arizona State Office
www.az.blm.gov

No. of Claims: 1 x \$10 = 10.00
Check No.: 3133 Init. ETG
Receipt No.: 3366321
For BLM Use Only

United States Department of the Interior
Bureau of Land Management
 LANDS/RECREATION & PLANNING
 ONE N CENTRAL AVE
 PHOENIX, AZ 85004 -2203
 Phone: 602-417-9200

Receipt

No: 3366321


Transaction #: 3464378	
Date of Transaction: 08/13/2015	
CUSTOMER:	
TRUDY MOVICH PO BOX 566 RIMROCK, AZ 86335-0566 US	

LINE #	QTY	DESCRIPTION	REMARKS	UNIT PRICE	TOTAL
1	1.00	LOCATABLE MINERALS / MINING CLAIMS- NOT NEW-UNADJUD, ONE AUTH NO. ONLY / MINING CLAIM MONEY RECEIVED CASES: AMC339303/\$10.00	2015 POL & 2016 WAIV (1)	- n/a -	10.00
TOTAL:					\$10.00

PAYMENT INFORMATION			
1	AMOUNT:	10.00	POSTMARKED: N/A
	TYPE:	CHECK	RECEIVED: 08/13/2015
	CHECK NO:	3133	
	NAME:	MOVICH, TRUDY PO BOX 566 RIMROCK AZ 86335-0566 US	

REMARKS

This receipt was generated by the automated BLM Collections and Billing System and is a paper representation of a portion of the official electronic record contained therein.



ESG

364224
FORM APPROVED
OMB NO. 1004-0114
Expires: August 31, 2013

339303

MAINTENANCE FEE WAIVER CERTIFICATION

SEE INSTRUCTIONS ON PAGE 2

1. This small miner waiver is filed for the assessment year beginning on September 1, 2014 and ending on September 1, 2015.
2. The undersigned and all related parties owned ten or fewer mining claims, mill, or tunnel sites located and maintained on Federal lands in the United States of America on September 1, 2014.
3. The undersigned have performed the assessment work required by law for each mining claim listed prior to filing this waiver and understand that by filing this form, an affidavit of assessment work must be recorded by the December 30th following the filing of this waiver.
4. The undersigned understand that if the assessment work obligation has not yet come due under 30 U.S.C. 28 (for those claims in their first assessment year only), a notice of intent to hold reciting this condition must be recorded by the December 30th following the filing of this waiver.
5. The undersigned understand that mill and tunnel sites may also be listed upon this waiver and be waived from payment of the maintenance fee, and that a notice of intent to hold for these sites is required to be recorded by the December 30th immediately following the filing of this waiver.
6. The undersigned understand and acknowledge that pursuant to 43 U.S.C. 1212 and 18 U.S.C. 1001, the filing or recording of a false, fictitious, or fraudulent document with the Bureau of Land Management may result in a fine of up to \$250,000, a prison term not to exceed five years, or both.
7. The mining claims, mill or tunnel sites for which this waiver from payment of the maintenance fees is requested are:

CLAIM OR SITE NAME	BLM RECORDATION SERIAL NUMBER
1. Lower FLATS #1	AMC 339303 ✓
2.	
3.	
4.	
5.	
6.	
7.	
8.	
9.	
10.	

The owner(s) (claimants) of the above mining claims and sites are:

TRUDY MOVICH
(Owner's Name - Please Print)

P.O. Box 566
(Street or P.O. Box)

Rimrock AZ 86335
(City) (State) (Zip Code)

Trudy Movich
(Owner's Signature)

(Owner's Name - Please Print)

(Street or P.O. Box)

(City) (State) (Zip Code)

(Owner's Signature)

(Owner's Name - Please Print)

(Street or P.O. Box)

(City) (State) (Zip Code)

PHOENIX, ARIZONA

AUG 11 11:17 AM '14

RECEIVED
BLM AZ STATE OFFICE

ENTERED
SEP 9 2014

BY: ES

(Owner's Name - Please Print)	(Owner's Signature)		
(Street or P.O. Box)	(City)	(State)	(Zip Code)
(Owner's Name - Please Print)	(Owner's Signature)		
(Street or P.O. Box)	(City)	(State)	(Zip Code)
(Owner's Name - Please Print)	(Owner's Signature)		
(Street or P.O. Box)	(City)	(State)	(Zip Code)
(Owner's Name - Please Print)	(Owner's Signature)		
(Street or P.O. Box)	(City)	(State)	(Zip Code)

Title 18 U.S.C. Section 1001 and Title 43 U.S.C. Section 1212 makes it a crime for any person knowingly and willfully to make to any department or agency of the United States any false, fictitious or fraudulent statements or representations as to any matter within its jurisdiction.

INSTRUCTIONS

1. This certification is made under the provisions of §1744 of Title 43 and § 28-28k of Title 30 of the United States Code; and the regulations thereunder (43 CFR Part 3830).
2. The claimant(s) must fill in the dates in paragraph 1 for the beginning and ending of the assessment year for which this waiver is sought.
3. The claimant(s) must fill in the date in paragraph 2 for the beginning of the assessment year for which this waiver is sought.
4. All claim and site names and Bureau of Land Management (BLM) serial numbers must be listed for the mining claims, mill sites, and tunnel sites for which the waiver is sought.
5. All owners of the mining claims, mill sites, and tunnel sites and their addresses must be given.
6. This waiver form must be signed by all the claimants or their designated agent, in original form. If an agent is designated, a notarized designation of agent, signed by all of the claimants with proper address given, must be submitted with this waiver.
7. This form must be filed no later than September 1st for the upcoming assessment year in the BLM State Office where the mining claims or sites are recorded, or the waiver cannot be granted by the BLM. (Example: To obtain a waiver for the assessment year 2012, which begins on September 1, 2011, you must qualify for and file for a waiver no later than September 1, 2011, in the proper BLM State Office.)
8. For all mining claims which require assessment work, you must record an affidavit of labor on or before the December 30th immediately following the filing of this waiver. For all other mining claims or sites waived, you must record a notice of intent to hold on or before the December 30th immediately following the filing of this waiver.
9. Mill and tunnel sites may also be listed upon this waiver and be waived from payment of the maintenance fee. A notice of intent to hold for these sites is required to be filed by the December 30th following the filing of this waiver.

PHOENIX, ARIZONA
 FOR OFFICIAL USE ONLY
 AUG 11 4 11: 17
 RECEIVED
 BLM AZ STATE OFFICE

Amc 339303

When Recorded Return Document to:
TRUDY MOVICH
P.O. BOX 566
RIM ROCK AZ
86335

UPDATED
ADDRESS
Rdm
08/12/14

Check here is this is a change of address.

Telephone: _____

E-mail address: _____

AFFIDAVIT OF PERFORMANCE OF ANNUAL WORK

1. State of Arizona, County of YAVAPAI ss:

2. I (Name) TRUDY MOVICH

3. Reside at (Address) P.O. BOX 566

City RIM ROCK County YAVAPAI

RECEIVED
M AZ STATE OFFICE
2014 AUG 11 A 11:17
PHOENIX, ARIZONA
BLM
Date
Stamp

State AZ Zip 86335 being duly sworn, depose and say that I am a citizen of the United States, more than eighteen years of age, and that all of the facts set forth in this affidavit, subject to the provisions and penalties of 18 U.S.C. 1001 pertaining to the filing of false, fictitious, or fraudulent statements with the United States, are true and correct according to the best of my knowledge, information and belief.

4. Owner's name and address (If not shown in Items 1-3 above). _____

5. That I am personally acquainted with the mining claim(s). The work and improvements were made by and at the expense of the owner(s) of said claim(s). Said contiguous group of claims, listed on this document, are situated in the

HUMBURG (optional) Mining District; YAVAPAI County, Arizona.

Line No.	AMC NUMBER	CLAIM/SITE NAME	COUNTY RECORDER DATA (If available)	TWP	RNG	SEC
1	339303	Lower Flats #1	3186 216	8N	1W	11
2						
3						
4						
5						
6						

MAINTENANCE fee WAIVER
ATTACHED

Form: MCF108
Revised Jan. 2006
Page 1 of 2

ENTERED
AUG 12 2014
BY: Rdm

RECEIVED
 AZ STATE OFFICE
 PHOENIX, ARIZONA
 2014 AUG 11 A 11:17
 BLM
 Date
 Stamp

7						
8						
9						
10						

6. That between the dates starting at 12 o'clock noon on September 1, 20 13 and ending at 12 o'clock noon on September 1, 20 14 at least \$ 600 dollars worth of work and improvements were done and performed upon said claim(s) or upon one or more of a contiguous group of claims for the benefit of all, wholly or partly outside of a contiguous group of claims for the benefit of all, not including the location work.

7. That the following persons were employed to perform the work and improvements described herein: BILL WALDECK

8. That the work and improvements performed were: ROAD WORK, EXCAVATIONS, MILL TESTING

9. Dated: 08/06/14 Signature: Treedy Moviel

SUBSCRIBED AND SWORN TO before me, a Notary Public, this 6th day of Aug 20 14

By: Treedy Moviel
 Notary Public Rose Marie Lugo
 My Commission Expires Aug 31, 2014



Bureau of Land Management
 Arizona State Office
www.az.blm.gov

No. of Claims: 1 x \$10 = 10.00
 Check No.: CASH Init. RMG
 Receipt No.: 3097849
 For BLM Use Only

189

HKG

FORM APPROVED
OMB NO. 1004-0114
Expires: August 31, 2013

MAINTENANCE FEE WAIVER CERTIFICATION

SEE INSTRUCTIONS ON PAGE 2

364224

1. This small miner waiver is filed for the assessment year beginning on September 1, 2014 and ending on September 1, 2015.
2. The undersigned and all related parties owned ten or fewer mining claims, mill, or tunnel sites located and maintained on Federal lands in the United States of America on September 1, 2014.
3. The undersigned have performed the assessment work required by law for each mining claim listed prior to filing this waiver and understand that by filing this form, an affidavit of assessment work must be recorded by the December 30th following the filing of this waiver.
4. The undersigned understand that if the assessment work obligation has not yet come due under 30 U.S.C. 28 (for those claims in their first assessment year only), a notice of intent to hold reciting this condition must be recorded by the December 30th following the filing of this waiver.
5. The undersigned understand that mill and tunnel sites may also be listed upon this waiver and be waived from payment of the maintenance fee, and that a notice of intent to hold for these sites is required to be recorded by the December 30th immediately following the filing of this waiver.
6. The undersigned understand and acknowledge that pursuant to 43 U.S.C. 1212 and 18 U.S.C. 1001, the filing or recording of a false, fictitious, or fraudulent document with the Bureau of Land Management may result in a fine of up to \$250,000, a prison term not to exceed five years, or both.
7. The mining claims, mill or tunnel sites for which this waiver from payment of the maintenance fees is requested are:

	CLAIM OR SITE NAME	BLM RECORDATION SERIAL NUMBER
1.	RED HAWK #1	AMC 364 224 ✓
2.	RED HAWK #2	AMC 364 225
3.		
4.		
5.		
6.		
7.		
8.		
9.		
10.		

The owner(s) (claimants) of the above mining claims and sites are:

TRUDY MOVICH
(Owner's Name - Please Print)

Trudy Movich
(Owner's Signature)

P.O. BOX 566
(Street or P.O. Box)

RIM ROCK AZ 86335
(City) (State) (Zip Code)

(Owner's Name - Please Print)

(Owner's Signature)

(Street or P.O. Box)

(City) (State) (Zip Code)

(Owner's Name - Please Print)

(Owner's Signature)

(Street or P.O. Box)

(City) (State) (Zip Code)

PHOENIX, ARIZONA

2014 AUG 11 A 11:17

RECEIVED
BLM AZ STATE OFFICE

ENTERED
SEP 5 2014

BY: *[Signature]*

(Owner's Name - Please Print)

(Owner's Signature)

(Street or P.O. Box)

(City)

(State)

(Zip Code)

(Owner's Name - Please Print)

(Owner's Signature)

(Street or P.O. Box)

(City)

(State)

(Zip Code)

(Owner's Name - Please Print)

(Owner's Signature)

(Street or P.O. Box)

(City)

(State)

(Zip Code)

(Owner's Name - Please Print)

(Owner's Signature)

(Street or P.O. Box)

(City)

(State)

(Zip Code)

Title 18 U.S.C. Section 1001 and Title 43 U.S.C. Section 1212 makes it a crime for any person knowingly and willfully to make to any department or agency of the United States any false, fictitious or fraudulent statements or representations as to any matter within its jurisdiction.

INSTRUCTIONS

1. This certification is made under the provisions of §1744 of Title 43 and § 28-28k of Title 30 of the United States Code; and the regulations thereunder (43 CFR Part 3830).
2. The claimant(s) must fill in the dates in paragraph 1 for the beginning and ending of the assessment year for which this waiver is sought.
3. The claimant(s) must fill in the date in paragraph 2 for the beginning of the assessment year for which this waiver is sought.
4. All claim and site names and Bureau of Land Management (BLM) serial numbers must be listed for the mining claims, mill sites, and tunnel sites for which the waiver is sought.
5. All owners of the mining claims, mill sites, and tunnel sites and their addresses must be given.
6. This waiver form must be signed by all the claimants or their designated agent, in original form. If an agent is designated, a notarized designation of agent, signed by all of the claimants with proper address given, must be submitted with this waiver.
7. This form must be filed no later than September 1st for the upcoming assessment year in the BLM State Office where the mining claims or sites are recorded, or the waiver cannot be granted by the BLM. (Example: To obtain a waiver for the assessment year 2012, which begins on September 1, 2011, you must qualify for and file for a waiver no later than September 1, 2011, in the proper BLM State Office.)
8. For all mining claims which require assessment work, you must record an affidavit of labor on or before the December 30th immediately following the filing of this waiver. For all other mining claims or sites waived, you must record a notice of intent to hold on or before the December 30th immediately following the filing of this waiver.
9. Mill and tunnel sites may also be listed upon this waiver and be waived from payment of the maintenance fee. A notice of intent to hold for these sites is required to be filed by the December 30th following the filing of this waiver.

PHOENIX ARIZONA
 FOR OFFICIAL USE ONLY
 2011 AUG 11 A 11: 17
 RECEIVED
 BLM AZ STATE OFFICE

When Recorded Return Doc _____ to:

AMC 364224

TRUDY MOVICH
P.O. BOX 566
RIMROCK, AZ
86335

Check here if this is a change of address.

Telephone: _____

E-mail address: _____

AFFIDAVIT OF PERFORMANCE OF ANNUAL WORK

RECEIVED
AZ STATE OFFICE
2014 AUG 11 A 11:17
PHOENIX, ARIZONA

- 1. State of Arizona, County of MARICOPA ss:
- 2. I (Name) TRUDY MOVICH
- 3. Reside at (Address) P.O. BOX 566

City RIMROCK County YAVAPAI

State AZ zip 86335 being duly sworn, depose and say that I am a citizen of the United States, more than eighteen years of age, and that all of the facts set forth in this affidavit, subject to the provisions and penalties of 18 U.S.C. 1001 pertaining to the filing of false, fictitious, or fraudulent statements with the United States, are true and correct according to the best of my knowledge, information and belief.

4. Owner's name and address (if not shown in Items 1-3 above), _____

5. That I am personally acquainted with the mining claim(s). The work and improvements were made by and at the expense of the owner(s) of said claim(s). Said contiguous group of claims, listed on this document, are situated in the

Red Rover (optional) Mining District; _____ County, Arizona.

Line No.	AMC NUMBER	CLAIM/SITE NAME	COUNTY RECORDER DATA (if available)	TWP	RNG	SEC
1	364224	RED HAWK #1	2005 0066925	8N	5E	27
2	364225	RED HAWK #2	2005 0066924	8N	5E	27
3						
4						
5						
6						

MAINTENANCE Fee WAIVER
ATTACHED

Form: MCF108
Revised Jan. 2006
Page 1 of 2

ENTERED
AUG 12 2014
BY: RAM

RECEIVED
BLM AZ STATE OFFICE
2014 AUG 11 AM 11:17
PHOENIX, ARIZONA
BLM
Date
Stamp

7					
8					
9					
10					

6. That between the dates starting at 12 o'clock noon on September 1, 20 13 and ending at 12 o'clock noon on September 1, 20 14 at least \$ 350. dollars worth of work and improvements were done and performed upon said claim(s) or upon one or more of a contiguous group of claims for the benefit of all, wholly or partly outside of a contiguous group of claims for the benefit of all, not including the location work.

7. That the following persons were employed to perform the work and improvements described herein: BILL WALDECK - NATE MOVICH

8. That the work and improvements performed were: SAMPLE EXCAVATION AND VEIN EXPOSURE

9. Dated: 08/06/14 Signature: Trudy Movich

SUBSCRIBED AND SWORN TO before me, a Notary Public, this 6th day of Aug, 20 14

By: Trudy Movich
Notary Public: Rose Marie Lugo
My Commission Expires Aug 31, 2014



Bureau of Land Management
Arizona State Office
www.az.blm.gov

No. of Claims: 2 x \$10 = 20.00
Check No.: CASH Init. EM
Receipt No.: 3097849
For BLM Use Only

United States Department of the Interior
Bureau of Land Management
 LANDS/RECREATION & PLANNING
 ONE N CENTRAL AVE
 PHOENIX, AZ 85004 -2203
 Phone: 602-417-9200

ENTERED
 AUG 12 2014
 BY: *R. H. ...*

Receipt

No: 3097849

Transaction #: 3189366	
Date of Transaction: 08/11/2014	
CUSTOMER:	
TRUDY MOVICH 6160 N BICE RD PO BOX 566 RIMROCK, AZ 86335-5743 US	

LINE #	QTY	DESCRIPTION	REMARKS	UNIT PRICE	TOTAL
1	1.00	LOCATABLE MINERALS / MINING CLAIMS- NOT NEW-UNADJUD, ONE AUTH NO. ONLY / MINING CLAIM MONEY RECEIVED CASES: AMC339303/\$30.00	2015 WAIV & 2014 POL (3)	- n/a -	30.00
TOTAL:					\$30.00

PAYMENT INFORMATION			
1	AMOUNT:	30.00	POSTMARKED: N/A
	TYPE:	CASH	RECEIVED: 08/11/2014
	NAME:	MOVICH, TRUDY 6160 N BICE RD PO BOX 566 RIMROCK AZ 86335-5743 US	

REMARKS

This receipt was generated by the automated BLM Collections and Billing System and is a paper representation of a portion of the official electronic record contained therein.

Lead Files

AMC 339303

402546

407075

364224

362061

362193

378794

DEPARTMENT OF THE INTERIOR
BUREAU OF LAND MANAGEMENT

MAINTENANCE FEE WAIVER CERTIFICATION

1/bc

164

FORM APPROVED
OMB NO. 1004-0114
Expires: August 31, 2013

339303

SEE INSTRUCTIONS ON PAGE 2

1. This small miner waiver is filed for the assessment year beginning on September 1, 2013 and ending on September 1, 2014.
2. The undersigned and all related parties owned ten or fewer mining claims, mill, or tunnel sites located and maintained on Federal lands in the United States of America on September 1, 2013.
3. The undersigned have performed the assessment work required by law for each mining claim listed prior to filing this waiver and understand that by filing this form, an affidavit of assessment work must be recorded by the December 30th following the filing of this waiver.
4. The undersigned understand that if the assessment work obligation has not yet come due under 30 U.S.C. 28 (for those claims in their first assessment year only), a notice of intent to hold reciting this condition must be recorded by the December 30th following the filing of this waiver.
5. The undersigned understand that mill and tunnel sites may also be listed upon this waiver and be waived from payment of the maintenance fee, and that a notice of intent to hold for these sites is required to be recorded by the December 30th immediately following the filing of this waiver.
6. The undersigned understand and acknowledge that pursuant to 43 U.S.C. 1212 and 18 U.S.C. 1001, the filing or recording of a false, fictitious, or fraudulent document with the Bureau of Land Management may result in a fine of up to \$250,000, a prison term not to exceed five years, or both.
7. The mining claims, mill or tunnel sites for which this waiver from payment of the maintenance fees is requested are:

CLAIM OR SITE NAME	BLM RECORDATION SERIAL NUMBER
1. <u>lower FLATS #1</u>	<input checked="" type="checkbox"/> <u>AMC 339303</u>
2.	
3.	
4.	
5.	
6.	
7.	
8.	
9.	
10.	

The owner(s) (claimants) of the above mining claims and sites are:

TRUDY MOVICH
(Owner's Name - Please Print)

515 E. CAREFREE HWY. #378
(Street or P.O. Box)

PHOENIX AZ 85085
(City) (State) (Zip Code)

Trudy Movich
(Owner's Signature)

(Owner's Name - Please Print)

(Street or P.O. Box)

(City) (State) (Zip Code)

(Owner's Signature)

RECEIVED
BLM AZ STATE OFFICE
2013 AUG - 5 ADO: 47
PHOENIX, ARIZONA

(Owner's Name - Please Print)

(Street or P.O. Box)

(City) (State) (Zip Code)

ENTERED
SEP 11 2013
BY: [Signature]

(Owner's Name - Please Print)	(Owner's Signature)		
(Street or P.O. Box)	(City)	(State)	(Zip Code)
(Owner's Name - Please Print)	(Owner's Signature)		
(Street or P.O. Box)	(City)	(State)	(Zip Code)
(Owner's Name - Please Print)	(Owner's Signature)		
(Street or P.O. Box)	(City)	(State)	(Zip Code)
(Owner's Name - Please Print)	(Owner's Signature)		
(Street or P.O. Box)	(City)	(State)	(Zip Code)

Title 18 U.S.C. Section 1001 and Title 43 U.S.C. Section 1212 makes it a crime for any person knowingly and willfully to make to any department or agency of the United States any false, fictitious or fraudulent statements or representations as to any matter within its jurisdiction.

INSTRUCTIONS

1. This certification is made under the provisions of §1744 of Title 43 and § 28-28k of Title 30 of the United States Code; and the regulations thereunder (43 CFR Part 3830).
2. The claimant(s) must fill in the dates in paragraph 1 for the beginning and ending of the assessment year for which this waiver is sought.
3. The claimant(s) must fill in the date in paragraph 2 for the beginning of the assessment year for which this waiver is sought.
4. All claim and site names and Bureau of Land Management (BLM) serial numbers must be listed for the mining claims, mill sites, and tunnel sites for which the waiver is sought.
5. All owners of the mining claims, mill sites, and tunnel sites and their addresses must be given.
6. This waiver form must be signed by all the claimants or their designated agent, in original form. If an agent is designated, a notarized designation of agent, signed by all of the claimants with proper address given, must be submitted with this waiver.
7. This form must be filed no later than September 1st for the upcoming assessment year in the BLM State Office where the mining claims or sites are recorded, or the waiver cannot be granted by the BLM. (Example: To obtain a waiver for the assessment year 2012, which begins on September 1, 2011, you must qualify for and file for a waiver no later than September 1, 2011, in the proper BLM State Office.)
8. For all mining claims which require assessment work, you must record an affidavit of labor on or before the December 30th immediately following the filing of this waiver. For all other mining claims or sites waived, you must record a notice of intent to hold on or before the December 30th immediately following the filing of this waiver.
9. Mill and tunnel sites may also be listed upon this waiver and be waived from payment of the maintenance fee. A notice of intent to hold for these sites is required to be filed by the December 30th following the filing of this waiver.

RECEIVED
 BLM AZ STATE OFFICE
 2013 AUG -5 A 10:17
 PHOENIX, ARIZONA

RECEIVED
 SEP 11 2013
 10:17 AM

FOR OFFICIAL USE ONLY

When Recorded Return Document to:

TRUDY MOVICH
515 E. CAREFREE HWY.
PMB 378
PHOENIX, AZ 85085

Check here if this is a change of address.

Telephone: _____

E-mail address: _____

AFFIDAVIT OF PERFORMANCE OF ANNUAL WORK

1. State of Arizona, County of YAVAPAI ss:
2. I (Name) TRUDY MOVICH
3. Reside at (Address) 515 E. CAREFREE HWY.
PMB 378
City PHOENIX County MARICOPA

RECEIVED
BLM AZ STATE OFFICE
2013 AUG - 5 A 10:48
PHOENIX, ARIZONA
BLM
Date
Stamp

State AZ zip 85085 being duly sworn, depose and say that I am a citizen of the United States, more than eighteen years of age, and that all of the facts set forth in this affidavit, subject to the provisions and penalties of 18 U.S.C. 1001 pertaining to the filing of false, fictitious, or fraudulent statements with the United States, are true and correct according to the best of my knowledge, information and belief.

4. Owner's name and address (If not shown in Items 1-3 above). _____

5. That I am personally acquainted with the mining claim(s). The work and improvements were made by and at the expense of the owner(s) of said claim(s). Said contiguous group of claims, listed on this document, are situated in the HUMBURG (optional) Mining District; YAVAPAI County, Arizona.

Line No.	AMC NUMBER	CLAIM/SITE NAME	COUNTY RECORDER DATA (if available)	Page	TWP	RNG	SEC
1	339303	Lower Flats #1	3186	216	8N	1W	11
2							
3							
4							
5							
6							

MAINTENANCE Fee WAIVER
ATTACHED

Form: MCF108
Revised Jan. 2006
Page 1 of 2

ENTERED
AUG 30 2013
BY: AT

IRVING SCOTT CORNELIUS
Arizona State Land Office
MARICOPA COUNTY
My Commission Expires On 08/31/2014

BLM
Date
Stamp

RECEIVED
MARICOPA COUNTY OFFICE
2013 AUG -5 A 10:48
PHOENIX, ARIZONA

7					
8					
9					
10					

6. That between the dates starting at 12 o'clock noon on September 1, 20 12 and ending at 12 o'clock noon on September 1, 20 13 at least \$ 600. dollars worth of work and improvements were done and performed upon said claim(s) or upon one or more of a contiguous group of claims for the benefit of all, wholly or partly outside of a contiguous group of claims for the benefit of all, not including the location work.

7. That the following persons were employed to perform the work and improvements described herein: _____
BILL WALDECK

8. That the work and improvements performed were: _____
ROAD WORK, EXCAVATIONS, MILL TESTING.

9. Dated: 08/02/13 Signature: Trudy Movich

SUBSCRIBED AND SWORN TO before me, a Notary Public, this 2nd day of August 20 13

By: TRUDY MOVICH

Notary Public [Signature]

My Commission Expires 10-24-2016

Bureau of Land Management
Arizona State Office
www.az.blm.gov

No. of Claims: 1 x \$10 = 10
Check No.: CC Init. sc
Receipt No.: 2846847
For BLM Use Only



DEPARTMENT OF THE INTERIOR
BUREAU OF LAND MANAGEMENT
MAINTENANCE FEE WAIVER CERTIFICATION

1/3c

165

402546
FORM APPROVED
OMB NO. 1004-0114
Expires: August 31, 2013

SEE INSTRUCTIONS ON PAGE 2

1. This small miner waiver is filed for the assessment year beginning on September 1, 2013 and ending on September 1, 2014.
2. The undersigned and all related parties owned ten or fewer mining claims, mill, or tunnel sites located and maintained on Federal lands in the United States of America on September 1, 2013.
3. The undersigned have performed the assessment work required by law for each mining claim listed prior to filing this waiver and understand that by filing this form, an affidavit of assessment work must be recorded by the December 30th following the filing of this waiver.
4. The undersigned understand that if the assessment work obligation has not yet come due under 30 U.S.C. 28 (for those claims in their first assessment year only), a notice of intent to hold reciting this condition must be recorded by the December 30th following the filing of this waiver.
5. The undersigned understand that mill and tunnel sites may also be listed upon this waiver and be waived from payment of the maintenance fee, and that a notice of intent to hold for these sites is required to be recorded by the December 30th immediately following the filing of this waiver.
6. The undersigned understand and acknowledge that pursuant to 43 U.S.C. 1212 and 18 U.S.C. 1001, the filing or recording of a false, fictitious, or fraudulent document with the Bureau of Land Management may result in a fine of up to \$250,000, a prison term not to exceed five years, or both.
7. The mining claims, mill or tunnel sites for which this waiver from payment of the maintenance fees is requested are:

	CLAIM OR SITE NAME	BLM RECORDATION SERIAL NUMBER
1.	TEM #1	✓ AMC 402547
2.		
3.		
4.		
5.		
6.		
7.		
8.		
9.		
10.		

The owner(s) (claimants) of the above mining claims and sites are:

BILL C. WALDECK
(Owner's Name - Please Print)

Bill Waldeck
(Owner's Signature)

515 E. CAREFREE HWY., #378
(Street or P.O. Box)

PHOENIX AZ 85085
(City) (State) (Zip Code)

(Owner's Name - Please Print)

(Owner's Signature)

(Street or P.O. Box)

(City) (State) (Zip Code)

(Owner's Name - Please Print)

(Owner's Signature)

(Street or P.O. Box)

(City) (State) (Zip Code)

ENTERED
SEP 2 2013
BY: TD

RECEIVED
BLM AZ STATE OFFICE
2013 AUG -5 A 10:45
PHOENIX, ARIZONA

(Owner's Name - Please Print)	(Owner's Signature)		
(Street or P.O. Box)	(City)	(State)	(Zip Code)
(Owner's Name - Please Print)	(Owner's Signature)		
(Street or P.O. Box)	(City)	(State)	(Zip Code)
(Owner's Name - Please Print)	(Owner's Signature)		
(Street or P.O. Box)	(City)	(State)	(Zip Code)
(Owner's Name - Please Print)	(Owner's Signature)		
(Street or P.O. Box)	(City)	(State)	(Zip Code)

Title 18 U.S.C. Section 1001 and Title 43 U.S.C. Section 1212 makes it a crime for any person knowingly and willfully to make to any department or agency of the United States any false, fictitious or fraudulent statements or representations as to any matter within its jurisdiction.

INSTRUCTIONS

1. This certification is made under the provisions of §1744 of Title 43 and § 28-28k of Title 30 of the United States Code; and the regulations thereunder (43 CFR Part 3830).
2. The claimant(s) must fill in the dates in paragraph 1 for the beginning and ending of the assessment year for which this waiver is sought.
3. The claimant(s) must fill in the date in paragraph 2 for the beginning of the assessment year for which this waiver is sought.
4. All claim and site names and Bureau of Land Management (BLM) serial numbers must be listed for the mining claims, mill sites, and tunnel sites for which the waiver is sought.
5. All owners of the mining claims, mill sites, and tunnel sites and their addresses must be given.
6. This waiver form must be signed by all the claimants or their designated agent, in original form. If an agent is designated, a notarized designation of agent, signed by all of the claimants with proper address given, must be submitted with this waiver.
7. This form must be filed no later than September 1st for the upcoming assessment year in the BLM State Office where the mining claims or sites are recorded, or the waiver cannot be granted by the BLM. (Example: To obtain a waiver for the assessment year 2012, which begins on September 1, 2011, you must qualify for and file for a waiver no later than September 1, 2011, in the proper BLM State Office.)
8. For all mining claims which require assessment work, you must record an affidavit of labor on or before the December 30th immediately following the filing of this waiver. For all other mining claims or sites waived, you must record a notice of intent to hold on or before the December 30th immediately following the filing of this waiver.
9. Mill and tunnel sites may also be listed upon this waiver and be waived from payment of the maintenance fee. A notice of intent to hold for these sites is required to be filed by the December 30th following the filing of this waiver.



RECEIVED
 BLM AZ STATE OFFICE
 2013 AUG - 5 AM 4:5
 PHOENIX, ARIZONA

FOR OFFICIAL USE ONLY

When Recorded Return Document to:

BILL C. WALDECK
515 E. CAREFREE HWY.,
PMB 378
PHOENIX, AZ 85085

Check here if this is a change of address.

Telephone: _____

E-mail address: _____

AFFIDAVIT OF PERFORMANCE OF ANNUAL WORK

1. State of Arizona, County of LA PAZ ss:

2. I (Name) BILL C. WALDECK

3. Reside at (Address) 515 E. CAREFREE HWY.,
PMB 378

City PHOENIX County MARICOPA

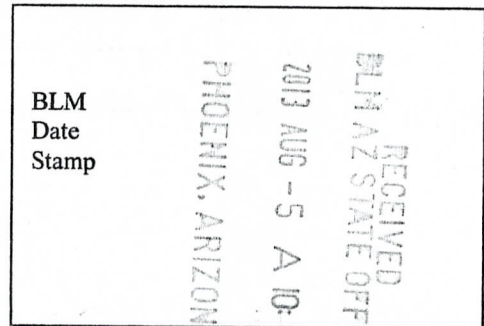
State AZ Zip 85085 being duly sworn, depose and say that I am a citizen of the United States, more than eighteen years of age, and that all of the facts set forth in this affidavit, subject to the provisions and penalties of 18 U.S.C. 1001 pertaining to the filing of false, fictitious, or fraudulent statements with the United States, are true and correct according to the best of my knowledge, information and belief.

4. Owner's name and address (If not shown in Items 1-3 above). _____

5. That I am personally acquainted with the mining claim(s). The work and improvements were made by and at the expense of the owner(s) of said claim(s). Said contiguous group of claims, listed on this document, are situated in the

HARQUAHALA (optional) Mining District; LA PAZ County, Arizona.


Line No.	AMC NUMBER	CLAIM/SITE NAME	COUNTY RECORDER DATA (if available) PAGE	TWP	RNG	SEC
1	402547	TEM #1	2010 04818	4N	13 W	23-14
2						
3						
4						
5						
6						



MAINTENANCE Fee waiver ATTACHED

ENTERED AUG 30 2013 BY: MT

Form: MCF108 Revised Jan. 2006 Page 1 of 2



RECEIVED
 BLM AZ STATE OFFICE
 PHOENIX, ARIZONA
 2013 AUG -5 A 10:45
 BLM
 Date
 Stamp

7						
8						
9						
10						

6. That between the dates starting at 12 o'clock noon on September 1, 20 12 and ending at 12 o'clock noon on September 1, 20 13 at least \$ 200. dollars worth of work and improvements were done and performed upon said claim(s) or upon one or more of a contiguous group of claims for the benefit of all, wholly or partly outside of a contiguous group of claims for the benefit of all, not including the location work.

7. That the following persons were employed to perform the work and improvements described herein: _____
NATE MOVICH

8. That the work and improvements performed were: SAMPLING ROCK FOR TESTING, HAND EXCAVATIONS.

9. Dated: 8-2-13 Signature: Bill Waldeck

SUBSCRIBED AND SWORN TO before me, a Notary Public, this 2nd day of August 20 13


By: BILL WALDECK

Notary Public [Signature]

My Commission Expires 10-24-2016

Bureau of Land Management
 Arizona State Office
www.az.blm.gov

No. of Claims: 1 x \$10 = 10
 Check No.: CC Init. SC
 Receipt No.: 2846847
For BLM Use Only



DEPARTMENT OF THE INTERIOR
BUREAU OF LAND MANAGEMENT

MAINTENANCE FEE WAIVER CERTIFICATION

407075

166

FORM APPROVED
OMB NO. 1004-0114
Expires: August 31, 2013

1/30

SEE INSTRUCTIONS ON PAGE 2

1. This small miner waiver is filed for the assessment year beginning on September 1, 2013 and ending on September 1, 2014.
2. The undersigned and all related parties owned ten or fewer mining claims, mill, or tunnel sites located and maintained on Federal lands in the United States of America on September 1, 2013.
3. The undersigned have performed the assessment work required by law for each mining claim listed prior to filing this waiver and understand that by filing this form, an affidavit of assessment work must be recorded by the December 30th following the filing of this waiver.
4. The undersigned understand that if the assessment work obligation has not yet come due under 30 U.S.C. 28 (for those claims in their first assessment year only), a notice of intent to hold reciting this condition must be recorded by the December 30th following the filing of this waiver.
5. The undersigned understand that mill and tunnel sites may also be listed upon this waiver and be waived from payment of the maintenance fee, and that a notice of intent to hold for these sites is required to be recorded by the December 30th immediately following the filing of this waiver.
6. The undersigned understand and acknowledge that pursuant to 43 U.S.C. 1212 and 18 U.S.C. 1001, the filing or recording of a false, fictitious, or fraudulent document with the Bureau of Land Management may result in a fine of up to \$250,000, a prison term not to exceed five years, or both.
7. The mining claims, mill or tunnel sites for which this waiver from payment of the maintenance fees is requested are:

CLAIM OR SITE NAME	BLM RECORDATION SERIAL NUMBER
1. <u>Heinie Linde #1</u> ✓	<u>AMC 407075</u>
2.	
3.	
4.	
5.	
6.	
7.	
8.	
9.	
10.	

The owner(s) (claimants) of the above mining claims and sites are:

BILL WALDECK
(Owner's Name - Please Print)

515 E. CAREFREE HWY., #378
(Street or P.O. Box)

PHOENIX AZ 85085
(City) (State) (Zip Code)

Bill Waldeck
(Owner's Signature)

(Owner's Name - Please Print)

(Street or P.O. Box)

(City) (State) (Zip Code)

(Owner's Signature)

(Owner's Name - Please Print)

(Street or P.O. Box)

(City) (State) (Zip Code)

(Owner's Signature)

ENTERED
SEP 12 2013
BY: TS

RECEIVED
BLM AZ STATE OFFICE
PHOENIX, ARIZONA
2013 AUG -5 A 10:16

(Owner's Name - Please Print)	(Owner's Signature)		
(Street or P.O. Box)	(City)	(State)	(Zip Code)
(Owner's Name - Please Print)	(Owner's Signature)		
(Street or P.O. Box)	(City)	(State)	(Zip Code)
(Owner's Name - Please Print)	(Owner's Signature)		
(Street or P.O. Box)	(City)	(State)	(Zip Code)
(Owner's Name - Please Print)	(Owner's Signature)		
(Street or P.O. Box)	(City)	(State)	(Zip Code)

Title 18 U.S.C. Section 1001 and Title 43 U.S.C. Section 1212 makes it a crime for any person knowingly and willfully to make to any department or agency of the United States any false, fictitious or fraudulent statements or representations as to any matter within its jurisdiction.

INSTRUCTIONS

1. This certification is made under the provisions of §1744 of Title 43 and § 28-28k of Title 30 of the United States Code; and the regulations thereunder (43 CFR Part 3830).
2. The claimant(s) must fill in the dates in paragraph 1 for the beginning and ending of the assessment year for which this waiver is sought.
3. The claimant(s) must fill in the date in paragraph 2 for the beginning of the assessment year for which this waiver is sought.
4. All claim and site names and Bureau of Land Management (BLM) serial numbers must be listed for the mining claims, mill sites, and tunnel sites for which the waiver is sought.
5. All owners of the mining claims, mill sites, and tunnel sites and their addresses must be given.
6. This waiver form must be signed by all the claimants or their designated agent, in original form. If an agent is designated, a notarized designation of agent, signed by all of the claimants with proper address given, must be submitted with this waiver.
7. This form must be filed no later than September 1st for the upcoming assessment year in the BLM State Office where the mining claims or sites are recorded, or the waiver cannot be granted by the BLM. (Example: To obtain a waiver for the assessment year 2012, which begins on September 1, 2011, you must qualify for and file for a waiver no later than September 1, 2011, in the proper BLM State Office.)
8. For all mining claims which require assessment work, you must record an affidavit of labor on or before the December 30th immediately following the filing of this waiver. For all other mining claims or sites waived, you must record a notice of intent to hold on or before the December 30th immediately following the filing of this waiver.
9. Mill and tunnel sites may also be listed upon this waiver and be waived from payment of the maintenance fee. A notice of intent to hold for these sites is required to be filed by the December 30th following the filing of this waiver.

RECEIVED
 BLM AZ STATE OFFICE
 2013 AUG - 5 A 10:10
 PHOENIX, ARIZONA

FOR OFFICIAL USE ONLY

BILL WALDECK

515 E. CAREFREE HWY.

PMB 378 PHOENIX, AZ, 85085

Check here is this is a change of address.

Telephone: _____

E-mail address: _____

AFFIDAVIT OF PERFORMANCE OF ANNUAL WORK

1. State of Arizona, County of YAVAPAI ss:

2. I (Name) BILL WALDECK

3. Reside at (Address) 515 E. CAREFREE HWY.

PMB 378

City PHOENIX County MARICOPA

State AZ Zip 85085 being duly sworn, depose and say that I am a citizen of the United States, more than eighteen years of age, and that all of the facts set forth in this affidavit, subject to the provisions and penalties of 18 U.S.C. 1001 pertaining to the filing of false, fictitious, or fraudulent statements with the United States, are true and correct according to the best of my knowledge, information and belief.

4. Owner's name and address (If not shown in Items 1-3 above). _____

5. That I am personally acquainted with the mining claim(s). The work and improvements were made by and at the expense of the owner(s) of said claim(s). Said contiguous group of claims, listed on this document, are situated in the

HUMBUG (optional) Mining District; YAVAPAI County, Arizona.

RECEIVED
BLM AZ STATE OFFICE
2013 AUG -5 A 10:46
PHOENIX, ARIZONA
BLM
Date
Stamp

Line No.	AMC NUMBER	CLAIM/SITE NAME	COUNTY RECORDER BOOK (if available)	PAGE	TWP	RNG	SEC
1	407075	HEINIE LINDE	4807	829	8N	1W	2-3
2							
3							
4							
5							
6							

MAINTENANCE fee WAIVER
ATTACHED

Form: MCF108
Revised June 2005
Page 1 of 2

ENTERED
AUG 30 2013
BY: AT

RECEIVED
 BLM AZ STATE OFFICE
 PHOENIX, ARIZONA
 2013 AUG - 5 A 10:46
 BLM
 Date
 Stamp

7						
8						
9						
10						

6. That between the dates starting at 12 o'clock noon on September 1, 20 12 and ending at 12 o'clock noon on September 1, 20 13 at least \$ 800.00 dollars worth of work and improvements were done and performed upon said claim(s) or upon one or more of a contiguous group of claims for the benefit of all, wholly or partly outside of a contiguous group of claims for the benefit of all, not including the location work.

7. That the following persons were employed to perform the work and improvements described herein: TRUDY MOVICH, BILL WALDECK

8. That the work and improvements performed were: VEIN EXCAVATION AND ORE STOCK PILING

9. Dated: 8-2-13 Signature: Bill Waldeck

SUBSCRIBED AND SWORN TO before me, a Notary Public, this 2nd day of August 20 13

By: BILL WALDECK

Notary Public [Signature]

My Commission Expires 10-24-2016

Bureau of Land Management
 Arizona State Office
www.az.blm.gov

No. of Claims: 1 x \$5 = 10
 Check No.: CC Init. SC
 Receipt No.: 2846847
 For BLM Use Only

 **IRA SCOTT CORNELIUS**
 Notary Public - State of Arizona
 MARICOPA COUNTY
 My Commission Expires Oct. 24, 2016

UNITED STATES
DEPARTMENT OF THE INTERIOR
BUREAU OF LAND MANAGEMENT

MAINTENANCE FEE WAIVER CERTIFICATION

2/50

167

364224

FORM APPROVED
OMB NO. 1004-0114
Expires: August 31, 2013

SEE INSTRUCTIONS ON PAGE 2

1. This small miner waiver is filed for the assessment year beginning on September 1, 2013 and ending on September 1, 2014.
2. The undersigned and all related parties owned ten or fewer mining claims, mill, or tunnel sites located and maintained on Federal lands in the United States of America on September 1, 2013.
3. The undersigned have performed the assessment work required by law for each mining claim listed prior to filing this waiver and understand that by filing this form, an affidavit of assessment work must be recorded by the December 30th following the filing of this waiver.
4. The undersigned understand that if the assessment work obligation has not yet come due under 30 U.S.C. 28 (for those claims in their first assessment year only), a notice of intent to hold reciting this condition must be recorded by the December 30th following the filing of this waiver.
5. The undersigned understand that mill and tunnel sites may also be listed upon this waiver and be waived from payment of the maintenance fee, and that a notice of intent to hold for these sites is required to be recorded by the December 30th immediately following the filing of this waiver.
6. The undersigned understand and acknowledge that pursuant to 43 U.S.C. 1212 and 18 U.S.C. 1001, the filing or recording of a false, fictitious, or fraudulent document with the Bureau of Land Management may result in a fine of up to \$250,000, a prison term not to exceed five years, or both.
7. The mining claims, mill or tunnel sites for which this waiver from payment of the maintenance fees is requested are:

CLAIM OR SITE NAME	BLM RECORDATION SERIAL NUMBER
1. RED HAWK #1	✓ AMC 364 224
2. RED HAWK #2	AMC 364 225
3.	
4.	
5.	
6.	
7.	
8.	
9.	
10.	

The owner(s) (claimants) of the above mining claims and sites are:

TRUDY MOVICH
(Owner's Name - Please Print)

515 E. CAREFREE HWY. # 378
(Street or P.O. Box)

PHOENIX AZ 85085
(City) (State) (Zip Code)

Trudy Movich
(Owner's Signature)

(Owner's Name - Please Print)

(Street or P.O. Box)

(City) (State) (Zip Code)

(Owner's Signature)

(Owner's Name - Please Print)

(Street or P.O. Box)

(City) (State) (Zip Code)

ENTERED
SEP . 2 2013
BY: _____

RECEIVED
BLM AZ STATE OFFICE
2013 AUG - 5 A 10:47
PHOENIX, ARIZONA

(Owner's Name - Please Print)

(Owner's Signature)

(Street or P.O. Box)

(City)

(State)

(Zip Code)

(Owner's Name - Please Print)

(Owner's Signature)

(Street or P.O. Box)

(City)

(State)

(Zip Code)

(Owner's Name - Please Print)

(Owner's Signature)

(Street or P.O. Box)

(City)

(State)

(Zip Code)

(Owner's Name - Please Print)

(Owner's Signature)

(Street or P.O. Box)

(City)

(State)

(Zip Code)

Title 18 U.S.C. Section 1001 and Title 43 U.S.C. Section 1212 makes it a crime for any person knowingly and willfully to make to any department or agency of the United States any false, fictitious or fraudulent statements or representations as to any matter within its jurisdiction.

INSTRUCTIONS

1. This certification is made under the provisions of §1744 of Title 43 and § 28-28k of Title 30 of the United States Code; and the regulations thereunder (43 CFR Part 3830).
2. The claimant(s) must fill in the dates in paragraph 1 for the beginning and ending of the assessment year for which this waiver is sought.
3. The claimant(s) must fill in the date in paragraph 2 for the beginning of the assessment year for which this waiver is sought.
4. All claim and site names and Bureau of Land Management (BLM) serial numbers must be listed for the mining claims, mill sites, and tunnel sites for which the waiver is sought.
5. All owners of the mining claims, mill sites, and tunnel sites and their addresses must be given.
6. This waiver form must be signed by all the claimants or their designated agent, in original form. If an agent is designated, a notarized designation of agent, signed by all of the claimants with proper address given, must be submitted with this waiver.
7. This form must be filed no later than September 1st for the upcoming assessment year in the BLM State Office where the mining claims or sites are recorded, or the waiver cannot be granted by the BLM. (Example: To obtain a waiver for the assessment year 2012, which begins on September 1, 2011, you must qualify for and file for a waiver no later than September 1, 2011, in the proper BLM State Office.)
8. For all mining claims which require assessment work, you must record an affidavit of labor on or before the December 30th immediately following the filing of this waiver. For all other mining claims or sites waived, you must record a notice of intent to hold on or before the December 30th immediately following the filing of this waiver.
9. Mill and tunnel sites may also be listed upon this waiver and be waived from payment of the maintenance fee. A notice of intent to hold for these sites is required to be filed by the December 30th following the filing of this waiver.

RECEIVED
 BLM AZ STATE OFFICE
 2013 AUG - 5
 10:47
 PHOENIX, ARIZONA

ENTERED
 2013 AUG 5 10:47

FOR OFFICIAL USE ONLY

TRUDY MOVICH

SIS E. CAREFREE HWY, #378
PHOENIX, AZ 85085

Check here is this is a change of address.

Telephone: _____

E-mail address: _____

AFFIDAVIT OF PERFORMANCE OF ANNUAL WORK

1. State of Arizona, County of MARICOPA ss:

2. I (Name) TRUDY MOVICH

3. Reside at (Address) 515 E. CAREFREE HWY.
#378

City PHOENIX County MARICOPA

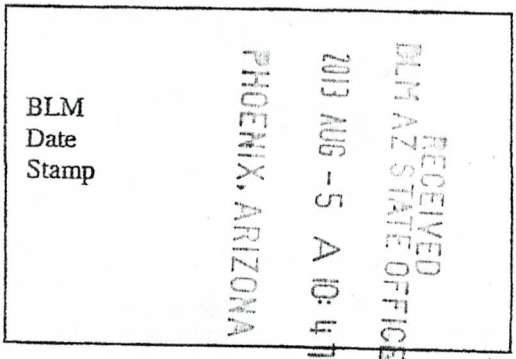
State AZ Zip 85085

being duly sworn, depose and say that I am a citizen of the United States, more than eighteen years of age, and that all of the facts set forth in this affidavit, subject to the provisions and penalties of 18 U.S.C. 1001 pertaining to the filing of false, fictitious, or fraudulent statements with the United States, are true and correct according to the best of my knowledge, information and belief..

4. Owner's name and address (If not shown in Items 1-3 above). _____

5. That I am personally acquainted with the mining claim(s). The work and improvements were made by and at the expense of the owner(s) of said claim(s). Said contiguous group of claims, listed on this document, are situated in the

Red Rover (optional) Mining District; MARICOPA County, Arizona.



Line No.	AMC NUMBER	CLAIM/SITE NAME	COUNTY RECORDER DATA (If available)	TWP	RNG	SEC
1	364224	RED HAWK # 1	2005 0066925	8N	5E	27
2	364225	RED HAWK # 2	2005 0066924	8N	5E	27
3						
4						
5						
6						

MAINTENANCE Fee WAIVER
ATTACHED

Form: MCF108
Revised June 2005
Page 1 of 2



RECEIVED
BLM AZ STATE OFFICE
2013 AUG - 5 A 10:47
PHOENIX, ARIZONA

BLM
Date
Stamp

7					
8					
9					
10					

6. That between the dates starting at 12 o'clock noon on September 1, 20 12 and ending at 12 o'clock noon on September 1, 20 13 at least \$ 300. dollars worth of work and improvements were done and performed upon said claim(s) or upon one or more of a contiguous group of claims for the benefit of all, wholly or partly outside of a contiguous group of claims for the benefit of all, not including the location work.

7. That the following persons were employed to perform the work and improvements described herein: BILL WALDECK

8. That the work and improvements performed were: ROCK EXCAVATION AND SAMPLING

9. Dated: 08/02/13 Signature: Trudy Movich

SUBSCRIBED AND SWORN TO before me, a Notary Public, this 2nd day of August 20 13

By: TRUDY MOVICH

Notary Public [Signature]

My Commission Expires 10-24-2016

Bureau of Land Management
Arizona State Office
www.az.blm.gov

No. of Claims: 2 x \$5 = 20
Check No.: CC Init. SC
Receipt No.: 2846847
For BLM Use Only

 **IRA SCOTT CORNELIUS**
Notary Public - State of Arizona
MARICOPA COUNTY
My Commission Expires Oct. 24, 2018

When recorded, mail to: BILL WALDECK 515 E. CAREFREE HWY, # 378
PHOENIX, AZ 85085

QUITCLAIM DEED

KNOW ALL MEN BY THESE PRESENTS:

That I (we), NATE MOVICH
the undersigned, for the consideration of Ten Dollars, and other valuable considerations, do hereby release, remise,
and forever quitclaim unto BILL WALDECK
all right, title and interest in that certain property situated in MARICOPA County,
State of ARIZONA, and described as follows:

APACHE GOLD #4 Lode claim
AMC # 378794
LOCATED AT T8(9)N, R2E, Sec. 5-32
MARICOPA COUNTY, ARIZONA
BOOK # 2007, PAGE 0178691

RECEIVED
PLM AZ STATE OFFICE
2013 AUG - 5 A 10:43
PHOENIX, ARIZONA

Dated: 7/26/13 Nate Movich
RELEASESOR
RELEASESOR

ACKNOWLEDGEMENT

STATE OF Texas
COUNTY OF Fort Bend) ss.



On this 26th day of July, 2013, before me, the undersigned Notary
Public, personally appeared Nathan Movich
to me known to be the individuals(s) described in and who executed the foregoing instrument, and acknowledged
that he (she) (they) executed the same as his (her) (their) free act and deed.

My Commission expires: 03/12/2016 [Signature]
Notary Public

ENTERED
SEP 02 2013
FORM 150
BY: AT

1/50

DEPARTMENT OF THE INTERIOR
BUREAU OF LAND MANAGEMENT

MAINTENANCE FEE WAIVER CERTIFICATION

4/60

168

362061
362193

FORM APPROVED
OMB NO. 1004-0114
Expires: August 31, 2013

378794

SEE INSTRUCTIONS ON PAGE 2

1. This small miner waiver is filed for the assessment year beginning on September 1, 2013 and ending on September 1, 2014.
2. The undersigned and all related parties owned ten or fewer mining claims, mill, or tunnel sites located and maintained on Federal lands in the United States of America on September 1, 2013.
3. The undersigned have performed the assessment work required by law for each mining claim listed prior to filing this waiver and understand that by filing this form, an affidavit of assessment work must be recorded by the December 30th following the filing of this waiver.
4. The undersigned understand that if the assessment work obligation has not yet come due under 30 U.S.C. 28 (for those claims in their first assessment year only), a notice of intent to hold reciting this condition must be recorded by the December 30th following the filing of this waiver.
5. The undersigned understand that mill and tunnel sites may also be listed upon this waiver and be waived from payment of the maintenance fee, and that a notice of intent to hold for these sites is required to be recorded by the December 30th immediately following the filing of this waiver.
6. The undersigned understand and acknowledge that pursuant to 43 U.S.C. 1212 and 18 U.S.C. 1001, the filing or recording of a false, fictitious, or fraudulent document with the Bureau of Land Management may result in a fine of up to \$250,000, a prison term not to exceed five years, or both.
7. The mining claims, mill or tunnel sites for which this waiver from payment of the maintenance fees is requested are:

	CLAIM OR SITE NAME	BLM RECORDATION SERIAL NUMBER
1.	APACHE GOLD #1	AMC 362061
2.	APACHE GOLD #2	AMC 362062
3.	APACHE GOLD #3	AMC 362193
4.	APACHE GOLD #4	AMC 378794
5.		
6.		
7.		
8.		
9.		
10.		

The owner(s) (claimants) of the above mining claims and sites are:

BILL WALDECK

(Owner's Name - Please Print)

Bill Waldeck

(Owner's Signature)

515 E. CAREFREE HWY., PMB 378

(Street or P.O. Box)

PHOENIX

(City)

AZ

(State)

85085

(Zip Code)

(Owner's Name - Please Print)

(Street or P.O. Box)

(City)

(State)

(Zip Code)

(Owner's Name - Please Print)

(Street or P.O. Box)

(City)

(State)

(Zip Code)

(Owner's Signature)

(Owner's Signature)

RECEIVED
BLM AZ STATE OFFICE
2013 AUG - 5 A 10:43
PHOENIX, ARIZONA

(Owner's Name - Please Print)	(Owner's Signature)		
(Street or P.O. Box)	(City)	(State)	(Zip Code)
(Owner's Name - Please Print)	(Owner's Signature)		
(Street or P.O. Box)	(City)	(State)	(Zip Code)
(Owner's Name - Please Print)	(Owner's Signature)		
(Street or P.O. Box)	(City)	(State)	(Zip Code)
(Owner's Name - Please Print)	(Owner's Signature)		
(Street or P.O. Box)	(City)	(State)	(Zip Code)

Title 18 U.S.C. Section 1001 and Title 43 U.S.C. Section 1212 makes it a crime for any person knowingly and willfully to make to any department or agency of the United States any false, fictitious or fraudulent statements or representations as to any matter within its jurisdiction.

INSTRUCTIONS

1. This certification is made under the provisions of §1744 of Title 43 and § 28-28k of Title 30 of the United States Code; and the regulations thereunder (43 CFR Part 3830).
2. The claimant(s) must fill in the dates in paragraph 1 for the beginning and ending of the assessment year for which this waiver is sought.
3. The claimant(s) must fill in the date in paragraph 2 for the beginning of the assessment year for which this waiver is sought.
4. All claim and site names and Bureau of Land Management (BLM) serial numbers must be listed for the mining claims, mill sites, and tunnel sites for which the waiver is sought.
5. All owners of the mining claims, mill sites, and tunnel sites and their addresses must be given.
6. This waiver form must be signed by all the claimants or their designated agent, in original form. If an agent is designated, a notarized designation of agent, signed by all of the claimants with proper address given, must be submitted with this waiver.
7. This form must be filed no later than September 1st for the upcoming assessment year in the BLM State Office where the mining claims or sites are recorded, or the waiver cannot be granted by the BLM. (Example: To obtain a waiver for the assessment year 2012, which begins on September 1, 2011, you must qualify for and file for a waiver no later than September 1, 2011, in the proper BLM State Office.)
8. For all mining claims which require assessment work, you must record an affidavit of labor on or before the December 30th immediately following the filing of this waiver. For all other mining claims or sites waived, you must record a notice of intent to hold on or before the December 30th immediately following the filing of this waiver.
9. Mill and tunnel sites may also be listed upon this waiver and be waived from payment of the maintenance fee. A notice of intent to hold for these sites is required to be filed by the December 30th following the filing of this waiver.

RECEIVED
 BLM AZ STATE OFFICE
 2013 AUG -5 A 10:10
 PHOENIX, ARIZONA

FOR OFFICIAL USE ONLY

BILL WALDECK
515 E. CAREFREE HWY., #378
PHOENIX, AZ 85085

Check here is this is a change of address.
 Telephone: _____
 E-mail address: _____

AFFIDAVIT OF PERFORMANCE OF ANNUAL WORK

1. State of Arizona, County of MARICOPA ss:
 2. I (Name) BILL WALDECK
 3. Reside at (Address) 515 E. CAREFREE HWY., #378
 City PHOENIX County MARICOPA

RECEIVED
 BLM AZ STATE OFFICE
 2013 AUG - 5 A 10:43
 PHOENIX, ARIZONA
 BLM
 Date
 Stamp

State AZ Zip 85085 being duly sworn, depose and say that I am a citizen of the United States, more than eighteen years of age, and that all of the facts set forth in this affidavit, subject to the provisions and penalties of 18 U.S.C. 1001 pertaining to the filing of false, fictitious, or fraudulent statements with the United States, are true and correct according to the best of my knowledge, information and belief.
 4. Owner's name and address (if not shown in Items 1-3 above). _____

5. That I am personally acquainted with the mining claim(s). The work and improvements were made by and at the expense of the owner(s) of said claim(s). Said contiguous group of claims, listed on this document, are situated in the AGUA FRIA (optional) Mining District; MARICOPA County, Arizona.

Line No.	AMC NUMBER	CLAIM/SITE NAME	COUNTY RECORDER BOOK (if available)	Page	TWP	RNG	SEC
1	362061	APACHE GOLD # 1	2004	0804989	(8N)-7N	2E	(32)-5
2	362062	APACHE GOLD # 2	2004	0804988	(8N)-7N	2E	(32)-5
3	362193	APACHE GOLD # 3	2004	0868481	(8N)-7N	2E	(32)-5
4	378794	APACHE GOLD # 4	2007	0178691	(8N)-7N	2E	(32)-5
5			SECTION 32 IS IN		T8N		
6			SECTION 5 IS IN		T7N		

MAINTENANCE Fee WAIVER
 ATTACHED

ENTERED
 AUG 30 2013
 BY: AT

RECEIVED
BLM AZ STATE OFFICE
2013 AUG -5 A 10:43
PHOENIX, ARIZONA
BLM
Date
Stamp

7					
8					
9					
10					

6. That between the dates starting at 12 o'clock noon on September 1, 20 12 and ending at 12 o'clock noon on September 1, 20 13 at least \$ 600 dollars worth of work and improvements were done and performed upon said claim(s) or upon one or more of a contiguous group of claims for the benefit of all, wholly or partly outside of a contiguous group of claims for the benefit of all, not including the location work.

7. That the following persons were employed to perform the work and improvements described herein: NATE MOVICH, TRUDY MOVICH

8. That the work and improvements performed were: VEIN EXCAVATIONS, REMOVAL AND STACK PILING, BULK SAMPLING

9. Dated: 8-2-13 Signature: Bill Waldeck

SUBSCRIBED AND SWORN TO before me, a Notary Public, this 2nd day of August 20 13

By: BILL WALDECK
Notary Public [Signature]

My Commission Expires 10-24-2016

Bureau of Land Management
Arizona State Office
www.az.blm.gov

No. of Claims: 4 x \$5 = 40
Check No.: CC Init. SC
Receipt No.: 2846847
For BLM Use Only

 **IRA SCOTT CORNELIUS**
Notary Public - State of Arizona
MARICOPA COUNTY
My Commission Expires Oct. 24, 2016

MAINTENANCE FEE WAIVER CERTIFICATION

SEE INSTRUCTIONS ON PAGE 2

4/30

168

362061
362193

FORM APPROVED
OMB NO. 1004-0114
Expires: August 31, 2013

378794

- This small miner waiver is filed for the assessment year beginning on September 1, 2013 and ending on September 1, 2014
- The undersigned and all related parties owned ten or fewer mining claims, mill, or tunnel sites located and maintained on Federal lands in the United States of America on September 1, 2013.
- The undersigned have performed the assessment work required by law for each mining claim listed prior to filing this waiver and understand that by filing this form, an affidavit of assessment work must be recorded by the December 30th following the filing of this waiver.
- The undersigned understand that if the assessment work obligation has not yet come due under 30 U.S.C. 28 (for those claims in their first assessment year only), a notice of intent to hold reciting this condition must be recorded by the December 30th following the filing of this waiver.
- The undersigned understand that mill and tunnel sites may also be listed upon this waiver and be waived from payment of the maintenance fee, and that a notice of intent to hold for these sites is required to be recorded by the December 30th immediately following the filing of this waiver.
- The undersigned understand and acknowledge that pursuant to 43 U.S.C. 1212 and 18 U.S.C. 1001, the filing or recording of a false, fictitious, or fraudulent document with the Bureau of Land Management may result in a fine of up to \$250,000, a prison term not to exceed five years, or both.
- The mining claims, mill or tunnel sites for which this waiver from payment of the maintenance fees is requested are:

	CLAIM OR SITE NAME	BLM RECORDATION SERIAL NUMBER
1.	APACHE GOLD #1	✓ AMC 362061
2.	APACHE GOLD #2	AMC 362062
3.	APACHE GOLD #3	AMC 362193
4.	APACHE GOLD #4	AMC 378794
5.		
6.		
7.		
8.		
9.		
10.		

The owner(s) (claimants) of the above mining claims and sites are:

BILL WALDECK
(Owner's Name - Please Print)

515 E. CAREFREE HWY., PMB 378
(Street or P.O. Box)

PHOENIX AZ 85085
(City) (State) (Zip Code)

Bill Waldeck
(Owner's Signature)

(Owner's Name - Please Print)

(Street or P.O. Box)

(City) (State) (Zip Code)

(Owner's Signature)

(Owner's Name - Please Print)

(Street or P.O. Box)

(City) (State) (Zip Code)

(Owner's Signature)

RECEIVED
BLM AZ STATE OFFICE
2013 AUG -5 A 10:43
PHOENIX, ARIZONA

(Owner's Name - Please Print)	(Owner's Signature)
(Street or P.O. Box)	(City) (State) (Zip Code)
(Owner's Name - Please Print)	(Owner's Signature)
(Street or P.O. Box)	(City) (State) (Zip Code)
(Owner's Name - Please Print)	(Owner's Signature)
(Street or P.O. Box)	(City) (State) (Zip Code)
(Owner's Name - Please Print)	(Owner's Signature)
(Street or P.O. Box)	(City) (State) (Zip Code)

Title 18 U.S.C. Section 1001 and Title 43 U.S.C. Section 1212 makes it a crime for any person knowingly and willfully to make to any department or agency of the United States any false, fictitious or fraudulent statements or representations as to any matter within its jurisdiction.

INSTRUCTIONS

1. This certification is made under the provisions of §1744 of Title 43 and § 28-28k of Title 30 of the United States Code; and the regulations thereunder (43 CFR Part 3830).
2. The claimant(s) must fill in the dates in paragraph 1 for the beginning and ending of the assessment year for which this waiver is sought.
3. The claimant(s) must fill in the date in paragraph 2 for the beginning of the assessment year for which this waiver is sought.
4. All claim and site names and Bureau of Land Management (BLM) serial numbers must be listed for the mining claims, mill sites, and tunnel sites for which the waiver is sought.
5. All owners of the mining claims, mill sites, and tunnel sites and their addresses must be given.
6. This waiver form must be signed by all the claimants or their designated agent, in original form. If an agent is designated, a notarized designation of agent, signed by all of the claimants with proper address given, must be submitted with this waiver.
7. This form must be filed no later than September 1st for the upcoming assessment year in the BLM State Office where the mining claims or sites are recorded, or the waiver cannot be granted by the BLM. (Example: To obtain a waiver for the assessment year 2012, which begins on September 1, 2011, you must qualify for and file for a waiver no later than September 1, 2011, in the proper BLM State Office.)
8. For all mining claims which require assessment work, you must record an affidavit of labor on or before the December 30th immediately following the filing of this waiver. For all other mining claims or sites waived, you must record a notice of intent to hold on or before the December 30th immediately following the filing of this waiver.
9. Mill and tunnel sites may also be listed upon this waiver and be waived from payment of the maintenance fee. A notice of intent to hold for these sites is required to be filed by the December 30th following the filing of this waiver.

RECEIVED
 BLM AZ STATE OFFICE
 2013 AUG -5 A 10:30
 PHOENIX, ARIZONA

FOR OFFICIAL USE ONLY

BILL WALDECK
515 E. CAREFREE HWY., #378
PHOENIX, AZ 85085

Check here is this is a change of address.
 Telephone: _____
 E-mail address: _____

AFFIDAVIT OF PERFORMANCE OF ANNUAL WORK

1. State of Arizona, County of MARICOPA ss:
 2. I (Name) BILL WALDECK
 3. Reside at (Address) 515 E. CAREFREE HWY., #378
 City PHOENIX County MARICOPA

RECEIVED
 BLM AZ STATE OFFICE
 2013 AUG - 5 A 10:43
 PHOENIX, ARIZONA
 BLM
 Date
 Stamp

State AZ Zip 85085 being duly sworn, depose and say that I am a citizen of the United States, more than eighteen years of age, and that all of the facts set forth in this affidavit, subject to the provisions and penalties of 18 U.S.C. 1001 pertaining to the filing of false, fictitious, or fraudulent statements with the United States, are true and correct according to the best of my knowledge, information and belief.
 4. Owner's name and address (if not shown in Items 1-3 above), _____

5. That I am personally acquainted with the mining claim(s). The work and improvements were made by and at the expense of the owner(s) of said claim(s). Said contiguous group of claims, listed on this document, are situated in the AGUA FRIA (optional) Mining District; MARICOPA County, Arizona.

Line No.	AMC NUMBER	CLAIM/SITE NAME	COUNTY RECORDER <u>BOOK</u> (if available) <u>PAGE</u>	TWP	RNG	SEC
1	362061	APACHE GOLD # 1	2004 0804989	(8N)-7N	2E	(32)-5
2	362062	APACHE GOLD # 2	2004 0804988	(8N)-5N	2E	(32)-5
3	362193	APACHE GOLD # 3	2004 0868481	(8N)-7N	2E	(32)-5
4	378794	APACHE GOLD # 4	2007 0178691	(8N)-7N	2E	(32)-5
5			SECTION 32 IS IN	T8N		
6			SECTION 5 IS IN	T7N		

MAINTENANCE Fee WAIVER
 ATTACHED

ENTERED
 AUG 30 2013
 BY: AT

BLM
Date
Stamp

RECEIVED
BLM AZ STATE OFFICE
PHOENIX, ARIZONA
2013 AUG - 5 A 10:43

7					
8					
9					
10					

6. That between the dates starting at 12 o'clock noon on September 1, 20 12 and ending at 12 o'clock noon on September 1, 20 13 at least \$ 600 dollars worth of work and improvements were done and performed upon said claim(s) or upon one or more of a contiguous group of claims for the benefit of all, wholly or partly outside of a contiguous group of claims for the benefit of all, not including the location work.

7. That the following persons were employed to perform the work and improvements described herein: NATE MOVICH, TRUDY MOVICH

8. That the work and improvements performed were: VEIN EXCAVATIONS, REMOVAL AND STACK PILING, BULK SAMPLING

9. Dated: 8-2-13 Signature: Bill Waldeck

SUBSCRIBED AND SWORN TO before me, a Notary Public, this 2nd day of August 20 13

By: BILL WALDECK

Notary Public [Signature]

My Commission Expires 10-24-2016

Bureau of Land Management
Arizona State Office
www.az.blm.gov

No. of Claims: 4 x \$5 = 40
Check No.: CC Init. SC
Receipt No.: 2846847
For BLM Use Only

 **IRA SCOTT CORNELIUS**
Notary Public - State of Arizona
MARICOPA COUNTY
My Commission Expires Oct. 24, 2016

DEPARTMENT OF THE INTERIOR
BUREAU OF LAND MANAGEMENT

MAINTENANCE FEE WAIVER CERTIFICATION

4/30

168

362061
362193

FORM APPROVED
OMB NO. 1004-0114
Expires: August 31, 2013

378794

SEE INSTRUCTIONS ON PAGE 2

- This small miner waiver is filed for the assessment year beginning on September 1, 2013 and ending on September 1, 2014.
- The undersigned and all related parties owned ten or fewer mining claims, mill, or tunnel sites located and maintained on Federal lands in the United States of America on September 1, 2013.
- The undersigned have performed the assessment work required by law for each mining claim listed prior to filing this waiver and understand that by filing this form, an affidavit of assessment work must be recorded by the December 30th following the filing of this waiver.
- The undersigned understand that if the assessment work obligation has not yet come due under 30 U.S.C. 28 (for those claims in their first assessment year only), a notice of intent to hold reciting this condition must be recorded by the December 30th following the filing of this waiver.
- The undersigned understand that mill and tunnel sites may also be listed upon this waiver and be waived from payment of the maintenance fee, and that a notice of intent to hold for these sites is required to be recorded by the December 30th immediately following the filing of this waiver.
- The undersigned understand and acknowledge that pursuant to 43 U.S.C. 1212 and 18 U.S.C. 1001, the filing or recording of a false, fictitious, or fraudulent document with the Bureau of Land Management may result in a fine of up to \$250,000, a prison term not to exceed five years, or both.
- The mining claims, mill or tunnel sites for which this waiver from payment of the maintenance fees is requested are:

	CLAIM OR SITE NAME	BLM RECORDATION SERIAL NUMBER
1.	APACHE GOLD #1	AMC 362061
2.	APACHE GOLD #2	AMC 362062
3.	APACHE GOLD #3	AMC 362193
4.	APACHE GOLD #4	AMC 378794
5.		
6.		
7.		
8.		
9.		
10.		

The owner(s) (claimants) of the above mining claims and sites are:

BILL WALDECK
(Owner's Name - Please Print)

515 E. CAREFREE HWY., PMB 378
(Street or P.O. Box)

PHOENIX AZ 85085
(City) (State) (Zip Code)

Bill Waldeck
(Owner's Signature)

(Owner's Name - Please Print)

(Street or P.O. Box)

(City) (State) (Zip Code)

(Owner's Signature)

RECEIVED
BLM AZ STATE OFFICE
2013 JUN - 5 A 10:43
PHOENIX, ARIZONA

(Owner's Name - Please Print)

(Street or P.O. Box)

(City) (State) (Zip Code)

(Owner's Name - Please Print)	(Owner's Signature)		
(Street or P.O. Box)	(City)	(State)	(Zip Code)
(Owner's Name - Please Print)	(Owner's Signature)		
(Street or P.O. Box)	(City)	(State)	(Zip Code)
(Owner's Name - Please Print)	(Owner's Signature)		
(Street or P.O. Box)	(City)	(State)	(Zip Code)
(Owner's Name - Please Print)	(Owner's Signature)		
(Street or P.O. Box)	(City)	(State)	(Zip Code)

Title 18 U.S.C. Section 1001 and Title 43 U.S.C. Section 1212 makes it a crime for any person knowingly and willfully to make to any department or agency of the United States any false, fictitious or fraudulent statements or representations as to any matter within its jurisdiction.

INSTRUCTIONS

1. This certification is made under the provisions of §1744 of Title 43 and § 28-28k of Title 30 of the United States Code; and the regulations thereunder (43 CFR Part 3830).
2. The claimant(s) must fill in the dates in paragraph 1 for the beginning and ending of the assessment year for which this waiver is sought.
3. The claimant(s) must fill in the date in paragraph 2 for the beginning of the assessment year for which this waiver is sought.
4. All claim and site names and Bureau of Land Management (BLM) serial numbers must be listed for the mining claims, mill sites, and tunnel sites for which the waiver is sought.
5. All owners of the mining claims, mill sites, and tunnel sites and their addresses must be given.
6. This waiver form must be signed by all the claimants or their designated agent, in original form. If an agent is designated, a notarized designation of agent, signed by all of the claimants with proper address given, must be submitted with this waiver.
7. This form must be filed no later than September 1st for the upcoming assessment year in the BLM State Office where the mining claims or sites are recorded, or the waiver cannot be granted by the BLM. (Example: To obtain a waiver for the assessment year 2012, which begins on September 1, 2011, you must qualify for and file for a waiver no later than September 1, 2011, in the proper BLM State Office.)
8. For all mining claims which require assessment work, you must record an affidavit of labor on or before the December 30th immediately following the filing of this waiver. For all other mining claims or sites waived, you must record a notice of intent to hold on or before the December 30th immediately following the filing of this waiver.
9. Mill and tunnel sites may also be listed upon this waiver and be waived from payment of the maintenance fee. A notice of intent to hold for these sites is required to be filed by the December 30th following the filing of this waiver.

RECEIVED
 BLM AZ STATE OFFICE
 2013 AUG -5 A 10:
 PHOENIX, ARIZONA

FOR OFFICIAL USE ONLY

BILL WALDECK
515 E. CAREFREE HWY., #378
PHOENIX, AZ 85085

Check here is this is a change of address.
 Telephone: _____
 E-mail address: _____

AFFIDAVIT OF PERFORMANCE OF ANNUAL WORK

1. State of Arizona, County of MARICOPA ss:
 2. I (Name) BILL WALDECK
 3. Reside at (Address) 515 E. CAREFREE HWY., #378
 City PHOENIX County MARICOPA

RECEIVED
 BLM AZ STATE OFFICE
 2013 AUG -5 A 10:43
 PHOENIX, ARIZONA
 BLM
 Date
 Stamp

State AZ Zip 85085 being duly sworn, depose and say that I am a citizen of the United States, more than eighteen years of age, and that all of the facts set forth in this affidavit, subject to the provisions and penalties of 18 U.S.C. 1001 pertaining to the filing of false, fictitious, or fraudulent statements with the United States, are true and correct according to the best of my knowledge, information and belief.
 4. Owner's name and address (if not shown in Items 1-3 above) _____

5. That I am personally acquainted with the mining claim(s). The work and improvements were made by and at the expense of the owner(s) of said claim(s). Said contiguous group of claims, listed on this document, are situated in the AGUA FRIA (optional) Mining District; MARICOPA County, Arizona.

Line No.	AMC NUMBER	CLAIM/SITE NAME	COUNTY RECORDER BOOK (if available)	Page	TWP	RNG	SEC
1	362061	APACHE GOLD # 1	2004	0804989	(8N)-7N	2E	(32)-5
2	362062	APACHE GOLD # 2	2004	0804988	(8N)-7N	2E	(32)-5
3	362193	APACHE GOLD # 3	2004	0868481	(8N)-7N	2E	(32)-5
4	378794	APACHE GOLD # 4	2007	0178691	(8N)-7N	2E	(32)-5
5			SECTION 32 IS IN		T8N		
6			SECTION 5 IS IN		T7N		

MAINTENANCE Fee WAIVER
 ATTACHED

ENTERED
 AUG 30 2013
 BY: AT

RECEIVED
BLM AZ STATE OFFICE
PHOENIX, ARIZONA
2013 AUG -5 A 10:43
BLM
Date
Stamp

7					
8					
9					
10					

6. That between the dates starting at 12 o'clock noon on September 1, 20 12 and ending at 12 o'clock noon on September 1, 20 13 at least \$ 600 dollars worth of work and improvements were done and performed upon said claim(s) or upon one or more of a contiguous group of claims for the benefit of all, wholly or partly outside of a contiguous group of claims for the benefit of all, not including the location work.

7. That the following persons were employed to perform the work and improvements described herein: NATE MOVICH, TRUDY MOVICH

8. That the work and improvements performed were: VEIN EXCAVATIONS, REMOVAL AND STACK PILING, BULK SAMPLING

9. Dated: 8-2-13 Signature: Bill Waldeck

SUBSCRIBED AND SWORN TO before me, a Notary Public, this 2nd day of August 20 13

By: BILL WALDECK

Notary Public [Signature]

My Commission Expires 10-24-2016

No. of Claims: 4 x \$5 = 40
 Check No.: CC Init. SC
 Receipt No.: 2846847
 For BLM Use Only

Bureau of Land Management
 Arizona State Office
www.az.blm.gov



MAINTENANCE FEE WAIVER CERTIFICATION

4/30

168

362061
362193

FORM APPROVED
OMB NO. 1004-0114
Expires: August 31, 2013

378794

SEE INSTRUCTIONS ON PAGE 2

- This small miner waiver is filed for the assessment year beginning on September 1, 2013 and ending on September 1, 2014
- The undersigned and all related parties owned ten or fewer mining claims, mill, or tunnel sites located and maintained on Federal lands in the United States of America on September 1, 2013.
- The undersigned have performed the assessment work required by law for each mining claim listed prior to filing this waiver and understand that by filing this form, an affidavit of assessment work must be recorded by the December 30th following the filing of this waiver.
- The undersigned understand that if the assessment work obligation has not yet come due under 30 U.S.C. 28 (for those claims in their first assessment year only), a notice of intent to hold reciting this condition must be recorded by the December 30th following the filing of this waiver.
- The undersigned understand that mill and tunnel sites may also be listed upon this waiver and be waived from payment of the maintenance fee, and that a notice of intent to hold for these sites is required to be recorded by the December 30th immediately following the filing of this waiver.
- The undersigned understand and acknowledge that pursuant to 43 U.S.C. 1212 and 18 U.S.C. 1001, the filing or recording of a false, fictitious, or fraudulent document with the Bureau of Land Management may result in a fine of up to \$250,000, a prison term not to exceed five years, or both.
- The mining claims, mill or tunnel sites for which this waiver from payment of the maintenance fees is requested are:

CLAIM OR SITE NAME	BLM RECORDATION SERIAL NUMBER
1. APACHE GOLD #1	✓ AMC 362061
2. APACHE GOLD #2	AMC 362062
3. APACHE GOLD #3	AMC 362193
4. APACHE GOLD #4	AMC 378794
5.	
6.	
7.	
8.	
9.	
10.	

The owner(s) (claimants) of the above mining claims and sites are:

BILL WALDECK

(Owner's Name - Please Print)

515 E. CAREFREE HWY., PMB 378

(Street or P.O. Box)

PHOENIX

(City)

AZ

(State)

85085

(Zip Code)

Bill Waldeck

(Owner's Signature)

(Owner's Name - Please Print)

(Street or P.O. Box)

(City)

(State)

(Zip Code)

(Owner's Name - Please Print)

(Street or P.O. Box)

(City)

(State)

(Zip Code)

(Owner's Signature)

RECEIVED
BLM AZ STATE OFFICE
2013 JUN - 5 A 10:43
PHOENIX, ARIZONA

(Owner's Signature)

_____ (Owner's Name - Please Print)	_____ (Owner's Signature)		
_____ (Street or P.O. Box)	_____ (City)	_____ (State)	_____ (Zip Code)

_____ (Owner's Name - Please Print)	_____ (Owner's Signature)		
_____ (Street or P.O. Box)	_____ (City)	_____ (State)	_____ (Zip Code)

_____ (Owner's Name - Please Print)	_____ (Owner's Signature)		
_____ (Street or P.O. Box)	_____ (City)	_____ (State)	_____ (Zip Code)

_____ (Owner's Name - Please Print)	_____ (Owner's Signature)		
_____ (Street or P.O. Box)	_____ (City)	_____ (State)	_____ (Zip Code)

Title 18 U.S.C. Section 1001 and Title 43 U.S.C. Section 1212 makes it a crime for any person knowingly and willfully to make to any department or agency of the United States any false, fictitious or fraudulent statements or representations as to any matter within its jurisdiction.

INSTRUCTIONS

1. This certification is made under the provisions of §1744 of Title 43 and § 28-28k of Title 30 of the United States Code; and the regulations thereunder (43 CFR Part 3830).
2. The claimant(s) must fill in the dates in paragraph 1 for the beginning and ending of the assessment year for which this waiver is sought.
3. The claimant(s) must fill in the date in paragraph 2 for the beginning of the assessment year for which this waiver is sought.
4. All claim and site names and Bureau of Land Management (BLM) serial numbers must be listed for the mining claims, mill sites, and tunnel sites for which the waiver is sought.
5. All owners of the mining claims, mill sites, and tunnel sites and their addresses must be given.
6. This waiver form must be signed by all the claimants or their designated agent, in original form. If an agent is designated, a notarized designation of agent, signed by all of the claimants with proper address given, must be submitted with this waiver.
7. This form must be filed no later than September 1st for the upcoming assessment year in the BLM State Office where the mining claims or sites are recorded, or the waiver cannot be granted by the BLM. (Example: To obtain a waiver for the assessment year 2012, which begins on September 1, 2011, you must qualify for and file for a waiver no later than September 1, 2011, in the proper BLM State Office.)
8. For all mining claims which require assessment work, you must record an affidavit of labor on or before the December 30th immediately following the filing of this waiver. For all other mining claims or sites waived, you must record a notice of intent to hold on or before the December 30th immediately following the filing of this waiver.
9. Mill and tunnel sites may also be listed upon this waiver and be waived from payment of the maintenance fee. A notice of intent to hold for these sites is required to be filed by the December 30th following the filing of this waiver.

RECEIVED
 BLM AZ STATE OFFICE
 2013 AUG - 5 A 10:10
 PHOENIX, ARIZONA

FOR OFFICIAL USE ONLY

BILL WALDECK
515 E. CAREFREE HWY., #378
PHOENIX, AZ 85085

Check here is this is a change of address.
 Telephone: _____
 E-mail address: _____

AFFIDAVIT OF PERFORMANCE OF ANNUAL WORK

1. State of Arizona, County of MARICOPA ss:
 2. I (Name) BILL WALDECK
 3. Reside at (Address) 515 E. CAREFREE HWY., #378
 City PHOENIX County MARICOPA

RECEIVED
 BLM AZ STATE OFFICE
 2013 AUG - 5 A 10:43
 PHOENIX, ARIZONA
 BLM
 Date
 Stamp

State AZ Zip 85085 being duly sworn, depose and say that I am a citizen of the United States, more than eighteen years of age, and that all of the facts set forth in this affidavit, subject to the provisions and penalties of 18 U.S.C. 1001 pertaining to the filing of false, fictitious, or fraudulent statements with the United States, are true and correct according to the best of my knowledge, information and belief.
 4. Owner's name and address (if not shown in Items 1-3 above).

5. That I am personally acquainted with the mining claim(s). The work and improvements were made by and at the expense of the owner(s) of said claim(s). Said contiguous group of claims, listed on this document, are situated in the AGUA FRIA (optional) Mining District; MARICOPA County, Arizona.

Line No.	AMC NUMBER	CLAIM/SITE NAME	COUNTY RECORDER BOOK (if available)	Page	TWP	RNG	SEC
1	362061	APACHE GOLD # 1	2004	0804989	(8N)-7N	2E	(32)-5
2	362062	APACHE GOLD # 2	2004	0804988	(8N)-7N	2E	(32)-5
3	362193	APACHE GOLD # 3	2004	0868481	(8N)-7N	2E	(32)-5
4	378794	APACHE GOLD # 4	2007	0178691	(8N)-7N	2E	(32)-5
5			SECTION 32 IS IN		T8N		
6			SECTION 5 IS IN		T7N		

MAINTENANCE Fee WAIVER
 ATTACHED

ENTERED
 AUG 30 2013
 BY: AT

RECEIVED
BLM ARIZONA STATE OFFICE
PHOENIX, ARIZONA
2013 AUG -5 A 10:43
BLM
Date
Stamp

7					
8					
9					
10					

6. That between the dates starting at 12 o'clock noon on September 1, 20 12 and ending at 12 o'clock noon on September 1, 20 13 at least \$ 600 dollars worth of work and improvements were done and performed upon said claim(s) or upon one or more of a contiguous group of claims for the benefit of all, wholly or partly outside of a contiguous group of claims for the benefit of all, not including the location work.

7. That the following persons were employed to perform the work and improvements described herein: NATE MOVICH, TRUDY MOVICH

8. That the work and improvements performed were: VEIN EXCAVATIONS, REMOVAL AND STACK PILING, BULK SAMPLING

9. Dated: 8-2-13 Signature: Bill Waldeck

SUBSCRIBED AND SWORN TO before me, a Notary Public, this 2nd day of August 20 13

By: BILL WALDECK

Notary Public [Signature]

My Commission Expires 10-24-2016

Bureau of Land Management
Arizona State Office
www.az.blm.gov

No. of Claims: 4 x \$5 = 40
Check No.: CC Init. SC
Receipt No.: 2846847
For BLM Use Only

 **IRA SCOTT CORNELIUS**
Notary Public - State of Arizona
MARICOPA COUNTY
My Commission Expires Oct. 24, 2016

MAINTENANCE FEE WAIVER CERTIFICATION

4/30

168

362061
362193

FORM APPROVED
OMB NO. 1004-0114
Expires: August 31, 2013

378794

SEE INSTRUCTIONS ON PAGE 2

- This small miner waiver is filed for the assessment year beginning on September 1, 2013 and ending on September 1, 2014.
- The undersigned and all related parties owned ten or fewer mining claims, mill, or tunnel sites located and maintained on Federal lands in the United States of America on September 1, 2013.
- The undersigned have performed the assessment work required by law for each mining claim listed prior to filing this waiver and understand that by filing this form, an affidavit of assessment work must be recorded by the December 30th following the filing of this waiver.
- The undersigned understand that if the assessment work obligation has not yet come due under 30 U.S.C. 28 (for those claims in their first assessment year only), a notice of intent to hold reciting this condition must be recorded by the December 30th following the filing of this waiver.
- The undersigned understand that mill and tunnel sites may also be listed upon this waiver and be waived from payment of the maintenance fee, and that a notice of intent to hold for these sites is required to be recorded by the December 30th immediately following the filing of this waiver.
- The undersigned understand and acknowledge that pursuant to 43 U.S.C. 1212 and 18 U.S.C. 1001, the filing or recording of a false, fictitious, or fraudulent document with the Bureau of Land Management may result in a fine of up to \$250,000, a prison term not to exceed five years, or both.
- The mining claims, mill or tunnel sites for which this waiver from payment of the maintenance fees is requested are:

CLAIM OR SITE NAME	BLM RECORDATION SERIAL NUMBER
1. APACHE GOLD #1	✓ AMC 362061
2. APACHE GOLD #2	AMC 362062
3. APACHE GOLD #3	AMC 362193
4. APACHE GOLD #4	AMC 378794
5.	
6.	
7.	
8.	
9.	
10.	

The owner(s) (claimants) of the above mining claims and sites are:

BILL WALDECK
(Owner's Name - Please Print)

515 E. CAREFREE HWY., PMB 378
(Street or P.O. Box)

PHOENIX AZ 85085
(City) (State) (Zip Code)

Bill Waldeck
(Owner's Signature)

(Owner's Name - Please Print)

(Street or P.O. Box)

(City) (State) (Zip Code)

(Owner's Name - Please Print)

(Street or P.O. Box)

(City) (State) (Zip Code)

(Owner's Signature)

RECEIVED
 BLM AZ STATE OFFICE
 PHOENIX, ARIZONA
 JUN - 5 A 10:43

(Owner's Name - Please Print)	(Owner's Signature)		
(Street or P.O. Box)	(City)	(State)	(Zip Code)
(Owner's Name - Please Print)	(Owner's Signature)		
(Street or P.O. Box)	(City)	(State)	(Zip Code)
(Owner's Name - Please Print)	(Owner's Signature)		
(Street or P.O. Box)	(City)	(State)	(Zip Code)
(Owner's Name - Please Print)	(Owner's Signature)		
(Street or P.O. Box)	(City)	(State)	(Zip Code)

Title 18 U.S.C. Section 1001 and Title 43 U.S.C. Section 1212 makes it a crime for any person knowingly and willfully to make to any department or agency of the United States any false, fictitious or fraudulent statements or representations as to any matter within its jurisdiction.

INSTRUCTIONS

1. This certification is made under the provisions of §1744 of Title 43 and § 28-28k of Title 30 of the United States Code; and the regulations thereunder (43 CFR Part 3830).
2. The claimant(s) must fill in the dates in paragraph 1 for the beginning and ending of the assessment year for which this waiver is sought.
3. The claimant(s) must fill in the date in paragraph 2 for the beginning of the assessment year for which this waiver is sought.
4. All claim and site names and Bureau of Land Management (BLM) serial numbers must be listed for the mining claims, mill sites, and tunnel sites for which the waiver is sought.
5. All owners of the mining claims, mill sites, and tunnel sites and their addresses must be given.
6. This waiver form must be signed by all the claimants or their designated agent, in original form. If an agent is designated, a notarized designation of agent, signed by all of the claimants with proper address given, must be submitted with this waiver.
7. This form must be filed no later than September 1st for the upcoming assessment year in the BLM State Office where the mining claims or sites are recorded, or the waiver cannot be granted by the BLM. (Example: To obtain a waiver for the assessment year 2012, which begins on September 1, 2011, you must qualify for and file for a waiver no later than September 1, 2011, in the proper BLM State Office.)
8. For all mining claims which require assessment work, you must record an affidavit of labor on or before the December 30th immediately following the filing of this waiver. For all other mining claims or sites waived, you must record a notice of intent to hold on or before the December 30th immediately following the filing of this waiver.
9. Mill and tunnel sites may also be listed upon this waiver and be waived from payment of the maintenance fee. A notice of intent to hold for these sites is required to be filed by the December 30th following the filing of this waiver.

RECEIVED
 BLM AZ STATE OFFICE
 PHOENIX, ARIZONA
 2013 AUG -5 A 10:13

FOR OFFICIAL USE ONLY

BILL WALDECK
515 E. CAREFREE HWY. #378
PHOENIX, AZ 85085

Check here is this is a change of address.
 Telephone: _____
 E-mail address: _____

AFFIDAVIT OF PERFORMANCE OF ANNUAL WORK

RECEIVED
 BLM AZ STATE OFFICE
 2013 AUG - 5 A 10:43
 PHOENIX, ARIZONA
 BLM
 Date
 Stamp

1. State of Arizona, County of MARICOPA ss:
 2. I (Name) BILL WALDECK
 3. Reside at (Address) 515 E. CAREFREE HWY. #378
 City PHOENIX County MARICOPA

State AZ Zip 85085 being duly sworn, depose and say that I am a citizen of the United States, more than eighteen years of age, and that all of the facts set forth in this affidavit, subject to the provisions and penalties of 18 U.S.C. 1001 pertaining to the filing of false, fictitious, or fraudulent statements with the United States, are true and correct according to the best of my knowledge, information and belief.
 4. Owner's name and address (if not shown in Items 1-3 above), _____

5. That I am personally acquainted with the mining claim(s). The work and improvements were made by and at the expense of the owner(s) of said claim(s). Said contiguous group of claims, listed on this document, are situated in the AGUA FRIA (optional) Mining District; MARICOPA County, Arizona.

Line No.	AMC NUMBER	CLAIM/SITE NAME	COUNTY RECORDER BOOK (if available) Page	TWP	RNG	SEC
1	362061	APACHE GOLD # 1	2004 0804989	(8N)-7N	2E	(32)-5
2	362062	APACHE GOLD # 2	2004 0804988	(8N)-5N	2E	(32)-5
3	362193	APACHE GOLD # 3	2004 0868481	(8N)-5N	2E	(32)-5
4	378794	APACHE GOLD # 4	2007 0178691	(8N)-7N	2E	(32)-5
5			SECTION 32 IS IN	T8N		
6			SECTION 5 IS IN	T7N		

MAINTENANCE Fee WAIVER
 ATTACHED

Form: MCF108
 Revised June 2005
 Page 1 of 2

ENTERED
 AUG 30 2013
 BY: AT

BLM
Date
Stamp

RECEIVED
BLM AZ STATE OFFICE
2013 AUG -5 A 10:43
PHOENIX, ARIZONA

7					
8					
9					
10					

6. That between the dates starting at 12 o'clock noon on September 1, 20 12 and ending at 12 o'clock noon on September 1, 20 13 at least \$ 600 dollars worth of work and improvements were done and performed upon said claim(s) or upon one or more of a contiguous group of claims for the benefit of all, wholly or partly outside of a contiguous group of claims for the benefit of all, not including the location work.

7. That the following persons were employed to perform the work and improvements described herein: NATE MOVICH, TRUDY MOVICH

8. That the work and improvements performed were: VEIN EXCAVATIONS, REMOVAL AND STACK PILING, BULK SAMPLING

9. Dated: 8-2-13 Signature: Bill Waldeck

SUBSCRIBED AND SWORN TO before me, a Notary Public, this 2nd day of August 20 13

By: BILL WALDECK

Notary Public [Signature]

My Commission Expires 10-24-2016

Bureau of Land Management
Arizona State Office
www.az.blm.gov

No. of Claims: 4 x \$5 = 40
Check No.: CC Init. SC
Receipt No.: 2846847
For BLM Use Only

 **IRA SCOTT CORNELIUS**
Notary Public - State of Arizona
MARICOPA COUNTY
My Commission Expires Oct. 24, 2016

MAINTENANCE FEE WAIVER CERTIFICATION

4/30

168

362061
362193

FORM APPROVED
OMB NO. 1004-0114
Expires: August 31, 2013

378794

SEE INSTRUCTIONS ON PAGE 2

- This small miner waiver is filed for the assessment year beginning on September 1, 2013 and ending on September 1, 2014.
- The undersigned and all related parties owned ten or fewer mining claims, mill, or tunnel sites located and maintained on Federal lands in the United States of America on September 1, 2013.
- The undersigned have performed the assessment work required by law for each mining claim listed prior to filing this waiver and understand that by filing this form, an affidavit of assessment work must be recorded by the December 30th following the filing of this waiver.
- The undersigned understand that if the assessment work obligation has not yet come due under 30 U.S.C. 28 (for those claims in their first assessment year only), a notice of intent to hold reciting this condition must be recorded by the December 30th following the filing of this waiver.
- The undersigned understand that mill and tunnel sites may also be listed upon this waiver and be waived from payment of the maintenance fee, and that a notice of intent to hold for these sites is required to be recorded by the December 30th immediately following the filing of this waiver.
- The undersigned understand and acknowledge that pursuant to 43 U.S.C. 1212 and 18 U.S.C. 1001, the filing or recording of a false, fictitious, or fraudulent document with the Bureau of Land Management may result in a fine of up to \$250,000, a prison term not to exceed five years, or both.
- The mining claims, mill or tunnel sites for which this waiver from payment of the maintenance fees is requested are:

CLAIM OR SITE NAME	BLM RECORDATION SERIAL NUMBER
1. APACHE GOLD #1	✓ AMC 362061
2. APACHE GOLD #2	AMC 362062
3. APACHE GOLD #3	AMC 362193
4. APACHE GOLD #4	AMC 378794
5.	
6.	
7.	
8.	
9.	
10.	

The owner(s) (claimants) of the above mining claims and sites are:

BILL WALDECK
(Owner's Name - Please Print)

SISE. CAREFREE HWY., PMB 378
(Street or P.O. Box)

PHOENIX AZ 85085
(City) (State) (Zip Code)

Bill Waldeck
(Owner's Signature)

(Owner's Name - Please Print)

(Street or P.O. Box)

(City) (State) (Zip Code)

(Owner's Signature)

RECEIVED
BLM AZ STATE OFFICE
2013 JUN - 5 A 10:43
PHOENIX, ARIZONA

(Owner's Name - Please Print)

(Street or P.O. Box)

(City) (State) (Zip Code)

(Owner's Name - Please Print)	(Owner's Signature)		
(Street or P.O. Box)	(City)	(State)	(Zip Code)
(Owner's Name - Please Print)	(Owner's Signature)		
(Street or P.O. Box)	(City)	(State)	(Zip Code)
(Owner's Name - Please Print)	(Owner's Signature)		
(Street or P.O. Box)	(City)	(State)	(Zip Code)
(Owner's Name - Please Print)	(Owner's Signature)		
(Street or P.O. Box)	(City)	(State)	(Zip Code)

Title 18 U.S.C. Section 1001 and Title 43 U.S.C. Section 1212 makes it a crime for any person knowingly and willfully to make to any department or agency of the United States any false, fictitious or fraudulent statements or representations as to any matter within its jurisdiction.

INSTRUCTIONS

1. This certification is made under the provisions of §1744 of Title 43 and § 28-28k of Title 30 of the United States Code; and the regulations thereunder (43 CFR Part 3830).
2. The claimant(s) must fill in the dates in paragraph 1 for the beginning and ending of the assessment year for which this waiver is sought.
3. The claimant(s) must fill in the date in paragraph 2 for the beginning of the assessment year for which this waiver is sought.
4. All claim and site names and Bureau of Land Management (BLM) serial numbers must be listed for the mining claims, mill sites, and tunnel sites for which the waiver is sought.
5. All owners of the mining claims, mill sites, and tunnel sites and their addresses must be given.
6. This waiver form must be signed by all the claimants or their designated agent, in original form. If an agent is designated, a notarized designation of agent, signed by all of the claimants with proper address given, must be submitted with this waiver.
7. This form must be filed no later than September 1st for the upcoming assessment year in the BLM State Office where the mining claims or sites are recorded, or the waiver cannot be granted by the BLM. (Example: To obtain a waiver for the assessment year 2012, which begins on September 1, 2011, you must qualify for and file for a waiver no later than September 1, 2011, in the proper BLM State Office.)
8. For all mining claims which require assessment work, you must record an affidavit of labor on or before the December 30th immediately following the filing of this waiver. For all other mining claims or sites waived, you must record a notice of intent to hold on or before the December 30th immediately following the filing of this waiver.
9. Mill and tunnel sites may also be listed upon this waiver and be waived from payment of the maintenance fee. A notice of intent to hold for these sites is required to be filed by the December 30th following the filing of this waiver.

RECEIVED
 BLM AZ STATE OFFICE
 2013 AUG -5 A 10:10
 PHOENIX, ARIZONA

FOR OFFICIAL USE ONLY

BILL WALDECK
515 E. CAREFREE HWY., #378
PHOENIX, AZ 85085

Check here is this is a change of address.
 Telephone: _____
 E-mail address: _____

AFFIDAVIT OF PERFORMANCE OF ANNUAL WORK

1. State of Arizona, County of MARICOPA ss:
 2. I (Name) BILL WALDECK
 3. Reside at (Address) 515 E. CAREFREE HWY., #378
 City PHOENIX County MARICOPA

RECEIVED
 BLM AZ STATE OFFICE
 2013 AUG - 5 A 10:43
 PHOENIX, ARIZONA
 BLM
 Date
 Stamp

State AZ Zip 85085 being duly sworn, depose and say that I am a citizen of the United States, more than eighteen years of age, and that all of the facts set forth in this affidavit, subject to the provisions and penalties of 18 U.S.C. 1001 pertaining to the filing of false, fictitious, or fraudulent statements with the United States, are true and correct according to the best of my knowledge, information and belief.
 4. Owner's name and address (if not shown in Items 1-3 above), _____

5. That I am personally acquainted with the mining claim(s). The work and improvements were made by and at the expense of the owner(s) of said claim(s). Said contiguous group of claims, listed on this document, are situated in the AGUA FRIA (optional) Mining District; MARICOPA County, Arizona.

Line No.	AMC NUMBER	CLAIM/SITE NAME	COUNTY RECORDER <u>BOOK</u> (if available) <u>Page</u>	TWP	RNG	SEC
1	362061	APACHE GOLD # 1	2004 0804989	<u>(8N)-7N</u>	2E	<u>(32)-5</u>
2	362062	APACHE GOLD # 2	2004 0804988	<u>(8N)-5N</u>	2E	<u>(32)-5</u>
3	362193	APACHE GOLD # 3	2004 0868481	<u>(8N)-7N</u>	2E	<u>(32)-5</u>
4	378794	APACHE GOLD # 4	2007 0178691	<u>(8N)-7N</u>	2E	<u>(32)-5</u>
5			SECTION 32 IS IN	<u>T8N</u>		
6			SECTION 5 IS IN	<u>T7N</u>		

MAINTENANCE FEE WAIVER
 ATTACHED

ENTERED
 AUG 30 2013
 BY: AT

RECEIVED
BLM AZ STATE OFFICE
PHOENIX, ARIZONA
2013 AUG -5 A 10:43
BLM
Date
Stamp

7					
8					
9					
10					

6. That between the dates starting at 12 o'clock noon on September 1, 20 12 and ending at 12 o'clock noon on September 1, 20 13 at least \$ 600 dollars worth of work and improvements were done and performed upon said claim(s) or upon one or more of a contiguous group of claims for the benefit of all, wholly or partly outside of a contiguous group of claims for the benefit of all, not including the location work.

7. That the following persons were employed to perform the work and improvements described herein: NATE MOVICH, TRUDY MOVICH

8. That the work and improvements performed were: VEIN EXCAVATIONS, REMOVAL AND STOCK PILING, BULK SAMPLING

9. Dated: 8-2-13 Signature: Bill Waldeck

SUBSCRIBED AND SWORN TO before me, a Notary Public, this 2nd day of August 20 13

By: BILL WALDECK

Notary Public [Signature]

My Commission Expires 10-24-2016

No. of Claims: 4 x \$5 = 40
 Check No.: CC Init. SC
 Receipt No.: 2846847
 For BLM Use Only

Bureau of Land Management
 Arizona State Office
www.az.blm.gov



DEPARTMENT OF THE INTERIOR
BUREAU OF LAND MANAGEMENT

4/50

168

362061
362193

MAINTENANCE FEE WAIVER CERTIFICATION

FORM APPROVED
OMB NO. 1004-0114
Expires: August 31, 2013

378794

SEE INSTRUCTIONS ON PAGE 2

- This small miner waiver is filed for the assessment year beginning on September 1, 2013 and ending on September 1, 2014
- The undersigned and all related parties owned ten or fewer mining claims, mill, or tunnel sites located and maintained on Federal lands in the United States of America on September 1, 2013.
- The undersigned have performed the assessment work required by law for each mining claim listed prior to filing this waiver and understand that by filing this form, an affidavit of assessment work must be recorded by the December 30th following the filing of this waiver.
- The undersigned understand that if the assessment work obligation has not yet come due under 30 U.S.C. 28 (for those claims in their first assessment year only), a notice of intent to hold reciting this condition must be recorded by the December 30th following the filing of this waiver.
- The undersigned understand that mill and tunnel sites may also be listed upon this waiver and be waived from payment of the maintenance fee, and that a notice of intent to hold for these sites is required to be recorded by the December 30th immediately following the filing of this waiver.
- The undersigned understand and acknowledge that pursuant to 43 U.S.C. 1212 and 18 U.S.C. 1001, the filing or recording of a false, fictitious, or fraudulent document with the Bureau of Land Management may result in a fine of up to \$250,000, a prison term not to exceed five years, or both.
- The mining claims, mill or tunnel sites for which this waiver from payment of the maintenance fees is requested are:

CLAIM OR SITE NAME	BLM RECORDATION SERIAL NUMBER
1. APACHE GOLD #1	✓ AMC 362061
2. APACHE GOLD #2	AMC 362062
3. APACHE GOLD #3	AMC 362193
4. APACHE GOLD #4	AMC 378794
5.	
6.	
7.	
8.	
9.	
10.	

The owner(s) (claimants) of the above mining claims and sites are:

BILL WALDECK
(Owner's Name - Please Print)

515 E. CAREFREE HWY., PMB 378
(Street or P.O. Box)

PHOENIX AZ 85085
(City) (State) (Zip Code)

Bill Waldeck
(Owner's Signature)

(Owner's Name - Please Print)

(Street or P.O. Box)

(City) (State) (Zip Code)

(Owner's Signature)

RECEIVED
BLM AZ STATE OFFICE
2013 JUN - 5 A 10:43
PHOENIX, ARIZONA

(Owner's Name - Please Print)

(Street or P.O. Box)

(City) (State) (Zip Code)

_____ (Owner's Name - Please Print)	_____ (Owner's Signature)
_____ (Street or P.O. Box)	_____ (City) _____ (State) _____ (Zip Code)

_____ (Owner's Name - Please Print)	_____ (Owner's Signature)
_____ (Street or P.O. Box)	_____ (City) _____ (State) _____ (Zip Code)

_____ (Owner's Name - Please Print)	_____ (Owner's Signature)
_____ (Street or P.O. Box)	_____ (City) _____ (State) _____ (Zip Code)

_____ (Owner's Name - Please Print)	_____ (Owner's Signature)
_____ (Street or P.O. Box)	_____ (City) _____ (State) _____ (Zip Code)

Title 18 U.S.C. Section 1001 and Title 43 U.S.C. Section 1212 makes it a crime for any person knowingly and willfully to make to any department or agency of the United States any false, fictitious or fraudulent statements or representations as to any matter within its jurisdiction.

INSTRUCTIONS

1. This certification is made under the provisions of §1744 of Title 43 and § 28-28k of Title 30 of the United States Code; and the regulations thereunder (43 CFR Part 3830).
2. The claimant(s) must fill in the dates in paragraph 1 for the beginning and ending of the assessment year for which this waiver is sought.
3. The claimant(s) must fill in the date in paragraph 2 for the beginning of the assessment year for which this waiver is sought.
4. All claim and site names and Bureau of Land Management (BLM) serial numbers must be listed for the mining claims, mill sites, and tunnel sites for which the waiver is sought.
5. All owners of the mining claims, mill sites, and tunnel sites and their addresses must be given.
6. This waiver form must be signed by all the claimants or their designated agent, in original form. If an agent is designated, a notarized designation of agent, signed by all of the claimants with proper address given, must be submitted with this waiver.
7. This form must be filed no later than September 1st for the upcoming assessment year in the BLM State Office where the mining claims or sites are recorded, or the waiver cannot be granted by the BLM. (Example: To obtain a waiver for the assessment year 2012, which begins on September 1, 2011, you must qualify for and file for a waiver no later than September 1, 2011, in the proper BLM State Office.)
8. For all mining claims which require assessment work, you must record an affidavit of labor on or before the December 30th immediately following the filing of this waiver. For all other mining claims or sites waived, you must record a notice of intent to hold on or before the December 30th immediately following the filing of this waiver.
9. Mill and tunnel sites may also be listed upon this waiver and be waived from payment of the maintenance fee. A notice of intent to hold for these sites is required to be filed by the December 30th following the filing of this waiver.

RECEIVED
 BLM AZ STATE OFFICE
 2013 AUG -5 A 10:11
 PHOENIX, ARIZONA

FOR OFFICIAL USE ONLY

BILL WALDECK
515 E. CAREFREE HWY., #378
PHOENIX, AZ 85085

Check here is this is a change of address.
 Telephone: _____
 E-mail address: _____

AFFIDAVIT OF PERFORMANCE OF ANNUAL WORK

1. State of Arizona, County of MARICOPA ss:
 2. I (Name) BILL WALDECK
 3. Reside at (Address) 515 E. CAREFREE HWY., #378
 City PHOENIX County MARICOPA

RECEIVED
 BLM AZ STATE OFFICE
 2013 AUG - 5 A 10:43
 PHOENIX, ARIZONA
 BLM
 Date
 Stamp

State AZ Zip 85085 being duly sworn, depose and say that I am a citizen of the United States, more than eighteen years of age, and that all of the facts set forth in this affidavit, subject to the provisions and penalties of 18 U.S.C. 1001 pertaining to the filing of false, fictitious, or fraudulent statements with the United States, are true and correct according to the best of my knowledge, information and belief.
 4. Owner's name and address (if not shown in Items 1-3 above), _____

5. That I am personally acquainted with the mining claim(s). The work and improvements were made by and at the expense of the owner(s) of said claim(s). Said contiguous group of claims, listed on this document, are situated in the AGUA FRIA (optional) Mining District; MARICOPA County, Arizona.

Line No.	AMC NUMBER	CLAIM/SITE NAME	COUNTY RECORDER BOOK (if available)	Page	TWP	RNG	SEC
1	362061	APACHE GOLD # 1	2004	0804989	(8N)-7N	2E	(32)-5
2	362062	APACHE GOLD # 2	2004	0804988	(8N)-5N	2E	(32)-5
3	362193	APACHE GOLD # 3	2004	0868481	(8N)-5N	2E	(32)-5
4	378794	APACHE GOLD # 4	2007	0178691	(8N)-7N	2E	(32)-5
5					section 32 is in T8N		
6					section 5 is in T7N		

MAINTENANCE Fee WAIVER
 ATTACHED

ENTERED
 AUG 30 2013
 BY: AT

BLM
Date
Stamp

RECEIVED
ARIZONA STATE OFFICE
PHOENIX, ARIZONA
2013 AUG -5 A 10:43

7					
8					
9					
10					

6. That between the dates starting at 12 o'clock noon on September 1, 20 12 and ending at 12 o'clock noon on September 1, 20 13 at least \$ 600 dollars worth of work and improvements were done and performed upon said claim(s) or upon one or more of a contiguous group of claims for the benefit of all, wholly or partly outside of a contiguous group of claims for the benefit of all, not including the location work.

7. That the following persons were employed to perform the work and improvements described herein: NATE MOVICH, TRUDY MOVICH

8. That the work and improvements performed were: VEIN EXCAVATIONS, REMOVAL AND STOCK PILING, BULK SAMPLING

9. Dated: 8-2-13 Signature: Bill Waldeck

SUBSCRIBED AND SWORN TO before me, a Notary Public, this 2nd day of August 20 13

By: BILL WALDECK

Notary Public [Signature]

My Commission Expires 10-24-2016

Bureau of Land Management
Arizona State Office
www.az.blm.gov

No. of Claims: 4 x \$5 = 40
Check No.: CC Init. SC
Receipt No.: 2846847
For BLM Use Only

 **IRA SCOTT CORNELIUS**
Notary Public - State of Arizona
MARICOPA COUNTY
My Commission Expires Oct. 24, 2016

United States Department of the Interior
Bureau of Land Management
 LANDS/RECREATION & PLANNING
 ONE N CENTRAL AVE
 PHOENIX, AZ 85004 -2203
 Phone: 602-417-9200

Receipt

No: 2846847

Transaction #: 2932508	
Date of Transaction: 08/05/2013	
CUSTOMER:	
BILL C WALDECK 515 E CAREFREE HWY PMB 378 PHOENIX, AZ 85085-8839 US	

LINE #	QTY	DESCRIPTION	REMARKS	UNIT PRICE	TOTAL
1	1.00	LOCATABLE MINERALS / MINING CLAIMS- NOT NEW-UNADJUD, ONE AUTH NO. ONLY / MINING CLAIM MONEY RECEIVED CASES: AMC378794/\$10.00	TRF (1)	- n/a -	10.00
2	1.00	LOCATABLE MINERALS / MINING CLAIMS- NOT NEW-UNADJUD, ONE AUTH NO. ONLY / MINING CLAIM MONEY RECEIVED CASES: AMC364224/\$90.00	WAIVER 2014, POL 2013 (9)	- n/a -	90.00
TOTAL:					\$100.00

PAYMENT INFORMATION			
NOTE: Items will appear on credit card statement as "Bureau of Land Mgmt CO".			
1	AMOUNT:	100.00	POSTMARKED: N/A
	TYPE:	CREDIT CARD	RECEIVED: 08/05/2013
	NAME:	WALDECK, BILL C 515 E CAREFREE HWY PMB 378 PHOENIX AZ 85085-8839 US	
	CARD NO:	XXXXXXXXXXXX7514	AUTH CODE: 741173
	NAME ON CARD:	BILL WALDECK	
	EXPIRES:	06/2016	
	SIGNATURE:		

This receipt was generated by the automated BLM Collections and Billing System and is a paper representation of a portion

LEAD CR FILES for WAIVERS POLs

Receipt # 2608261

Claimants: Nathan & Trudy Movich
Bill Waldeck

LEAD #s :	339303	368598
	362061	378794
	362193	402546
	364224	407075
	95867	

Bureau of Land Management
 LANDS/RECREATION & PLANNING
 ONE N CENTRAL AVE
 PHOENIX, AZ 85004 -2203
 Phone: 602-417-9200

Receipt

No: 2608261

Transaction #: 2688375	
Date of Transaction: 07/13/2012	
CUSTOMER:	
BILL C WALDECK	515 E CAREFREE HWY PMB 378 PHOENIX, AZ 85085-8839 US

LINE #	QTY	DESCRIPTION	REMARKS	UNIT PRICE	TOTAL
1	1.00	LOCATABLE MINERALS / MINING CLAIMS-NOT NEW-UNADJUD, ONE AUTH NO. ONLY / MINING CLAIM MONEY RECEIVED CASES: AMC407075/\$170.00	POL 2012/17 WAV	- n/a -	170.00
TOTAL:					\$170.00

PAYMENT INFORMATION			
1	AMOUNT:	170.00	POSTMARKED: N/A
	TYPE:	CHECK	RECEIVED: 07/13/2012
	CHECK NO:	3046	
	NAME:	TRUDY E MOVICH PMB 378 515 E CAREFREE HWY PHOENIX AZ 85085	

REMARKS

This receipt was generated by the automated BLM Collections and Billing System and is a paper representation of a portion of the official electronic record contained therein.

UNITED STATES
DEPARTMENT OF THE INTERIOR
BUREAU OF LAND MANAGEMENT

MAINTENANCE FEE WAIVER CERTIFICATION

Handwritten initials

FORM APPROVED
OMB NO. 1004-0114
Expires: August 31, 2013

89

SEE INSTRUCTIONS ON PAGE 2

AMC407075

1. This small miner waiver is filed for the assessment year beginning on September 1, 2012 and ending on September 1, 2013
2. The undersigned and all related parties owned ten or fewer mining claims, mill, or tunnel sites located and maintained on Federal lands in the United States of America on September 1, 2012
3. The undersigned have performed the assessment work required by law for each mining claim listed prior to filing this waiver and understand that by filing this form, an affidavit of assessment work must be recorded by the December 30th following the filing of this waiver.
4. The undersigned understand that if the assessment work obligation has not yet come due under 30 U.S.C. 28 (for those claims in their first assessment year only), a notice of intent to hold reciting this condition must be recorded by the December 30th following the filing of this waiver.
5. The undersigned understand that mill and tunnel sites may also be listed upon this waiver and be waived from payment of the maintenance fee, and that a notice of intent to hold for these sites is required to be recorded by the December 30th immediately following the filing of this waiver.
6. The undersigned understand and acknowledge that pursuant to 43 U.S.C. 1212 and 18 U.S.C. 1001, the filing or recording of a false, fictitious, or fraudulent document with the Bureau of Land Management may result in a fine of up to \$250,000, a prison term not to exceed five years, or both.
7. The mining claims, mill or tunnel sites for which this waiver from payment of the maintenance fees is requested are:

CLAIM OR SITE NAME	BLM RECORDATION SERIAL NUMBER
1. Heinnie Linde #1	✓ AMC 407075
2.	
3.	
4.	
5.	
6.	
7.	
8.	
9.	
10.	

The owner(s) (claimants) of the above mining claims and sites are:

BILL WALDECK

(Owner's Name - Please Print)

Bill Waldeck

(Owner's Signature)

515 E. CAREFREE AVE, PMB 378

(Street or P.O. Box)

PHOENIX

(City)

AZ

(State)

85085

(Zip Code)

(Owner's Name - Please Print)

(Street or P.O. Box)

(City)

PHOENIX

(Zip Code)

(Owner's Name - Please Print)

(Street or P.O. Box)

(City)

(State)

(Zip Code)

(Owner's Signature)

RECEIVED
BLM AZ STATE OFFICE
2012 JUL 13 P 12:21
PHOENIX, ARIZONA

(Owner's Signature)

ENTERED IN COMPUTER

RS 8-28-12

(Owner's Name - Please Print)

(Owner's Signature)

(Street or P.O. Box)

(City)

(State)

(Zip Code)

(Owner's Name - Please Print)

(Owner's Signature)

(Street or P.O. Box)

(City)

(State)

(Zip Code)

(Owner's Name - Please Print)

(Owner's Signature)

(Street or P.O. Box)

(City)

(State)

(Zip Code)

(Owner's Name - Please Print)

(Owner's Signature)

(Street or P.O. Box)

(City)

(State)

(Zip Code)

Title 18 U.S.C. Section 1001 and Title 43 U.S.C. Section 1212 makes it a crime for any person knowingly and willfully to make to any department or agency of the United States any false, fictitious or fraudulent statements or representations as to any matter within its jurisdiction.

INSTRUCTIONS

1. This certification is made under the provisions of §1744 of Title 43 and § 28-28k of Title 30 of the United States Code; and the regulations thereunder (43 CFR Part 3830).
2. The claimant(s) must fill in the dates in paragraph 1 for the beginning and ending of the assessment year for which this waiver is sought.
3. The claimant(s) must fill in the date in paragraph 2 for the beginning of the assessment year for which this waiver is sought.
4. All claim and site names and Bureau of Land Management (BLM) serial numbers must be listed for the mining claims, mill sites, and tunnel sites for which the waiver is sought.
5. All owners of the mining claims, mill sites, and tunnel sites and their addresses must be given.
6. This waiver form must be signed by all the claimants or their designated agent, in original form. If an agent is designated, a notarized designation of agent, signed by all of the claimants with proper address given, must be submitted with this waiver.
7. This form must be filed no later than September 1st for the upcoming assessment year in the BLM State Office where the mining claims or sites are recorded, or the waiver cannot be granted by the BLM. (Example: To obtain a waiver for the assessment year 2012, which begins on September 1, 2011, you must qualify for and file for a waiver no later than September 1, 2011, in the proper BLM State Office.)
8. For all mining claims which require assessment work, you must record an affidavit of labor on or before the December 30th immediately following the filing of this waiver. For all other mining claims or sites waived, you must record a notice of intent to hold on or before the December 30th immediately following the filing of this waiver.
9. Mill and tunnel sites may also be listed upon this waiver and be waived from payment of the maintenance fee. A notice of intent to hold for these sites is required to be filed by the December 30th following the filing of this waiver.

PHOENIX, ARIZONA

2012 JUL 13 PM 12:21 OFFICIAL USE ONLY

RECEIVED BLM AZ STATE OFFICE

DEPARTMENT OF THE INTERIOR
BUREAU OF LAND MANAGEMENT

MAINTENANCE FEE WAIVER CERTIFICATION

Handwritten initials

FORM APPROVED
OMB NO. 1004-0114
Expires: August 31, 2013

82

SEE INSTRUCTIONS ON PAGE 2

AMC 378794

1. This small miner waiver is filed for the assessment year beginning on September 1, 2012 and ending on September 1, 2013.
2. The undersigned and all related parties owned ten or fewer mining claims, mill, or tunnel sites located and maintained on Federal lands in the United States of America on September 1, 2012.
3. The undersigned have performed the assessment work required by law for each mining claim listed prior to filing this waiver and understand that by filing this form, an affidavit of assessment work must be recorded by the December 30th following the filing of this waiver.
4. The undersigned understand that if the assessment work obligation has not yet come due under 30 U.S.C. 28 (for those claims in their first assessment year only), a notice of intent to hold reciting this condition must be recorded by the December 30th following the filing of this waiver.
5. The undersigned understand that mill and tunnel sites may also be listed upon this waiver and be waived from payment of the maintenance fee, and that a notice of intent to hold for these sites is required to be recorded by the December 30th immediately following the filing of this waiver.
6. The undersigned understand and acknowledge that pursuant to 43 U.S.C. 1212 and 18 U.S.C. 1001, the filing or recording of a false, fictitious, or fraudulent document with the Bureau of Land Management may result in a fine of up to \$250,000, a prison term not to exceed five years, or both.
7. The mining claims, mill or tunnel sites for which this waiver from payment of the maintenance fees is requested are:

CLAIM OR SITE NAME	BLM RECORDATION SERIAL NUMBER
1. <u>APACHE GOLD #4</u>	✓ <u>AMC 378794</u>
2.	
3.	
4.	
5.	
6.	
7.	
8.	
9.	
10.	

The owner(s) (claimants) of the above mining claims and sites are:

NATE MOVICH
(Owner's Name - Please Print)

515 E. CAREFREE HWY., PMB 378
(Street or P.O. Box)

PHOENIX AZ 85085
(City) (State) (Zip Code)

Nate Movich
(Owner's Signature)

(Owner's Name - Please Print)

(Street or P.O. Box)

(City) (State) (Zip Code)

(Owner's Signature)

(Owner's Name - Please Print)

(Street or P.O. Box)

(City) (State) (Zip Code)

(Owner's Signature)

RECEIVED
BLM AZ STATE OFFICE
PHOENIX ARIZONA
2012 JUL 13 P 12:22

ENTERED IN COMPUTER
RE 8-28-12

Handwritten notes

(Owner's Name - Please Print)

(Owner's Signature)

(Street or P.O. Box)

(City)

(State)

(Zip Code)

(Owner's Name - Please Print)

(Owner's Signature)

(Street or P.O. Box)

(City)

(State)

(Zip Code)

(Owner's Name - Please Print)

(Owner's Signature)

(Street or P.O. Box)

(City)

(State)

(Zip Code)

(Owner's Name - Please Print)

(Owner's Signature)

(Street or P.O. Box)

(City)

(State)

(Zip Code)

Title 18 U.S.C. Section 1001 and Title 43 U.S.C. Section 1212 makes it a crime for any person knowingly and willfully to make to any department or agency of the United States any false, fictitious or fraudulent statements or representations as to any matter within its jurisdiction.

INSTRUCTIONS

- 1. This certification is made under the provisions of §1744 of Title 43 and § 28-28k of Title 30 of the United States Code; and the regulations thereunder (43 CFR Part 3830).
2. The claimant(s) must fill in the dates in paragraph 1 for the beginning and ending of the assessment year for which this waiver is sought.
3. The claimant(s) must fill in the date in paragraph 2 for the beginning of the assessment year for which this waiver is sought.
4. All claim and site names and Bureau of Land Management (BLM) serial numbers must be listed for the mining claims, mill sites, and tunnel sites for which the waiver is sought.
5. All owners of the mining claims, mill sites, and tunnel sites and their addresses must be given.
6. This waiver form must be signed by all the claimants or their designated agent, in original form. If an agent is designated, a notarized designation of agent, signed by all of the claimants with proper address given, must be submitted with this waiver.
7. This form must be filed no later than September 1st for the upcoming assessment year in the BLM State Office where the mining claims or sites are recorded, or the waiver cannot be granted by the BLM. (Example: To obtain a waiver for the assessment year 2012, which begins on September 1, 2011, you must qualify for and file for a waiver no later than September 1, 2011, in the proper BLM State Office.)
8. For all mining claims which require assessment work, you must record an affidavit of labor on or before the December 30th immediately following the filing of this waiver. For all other mining claims or sites waived, you must record a notice of intent to hold on or before the December 30th immediately following the filing of this waiver.
9. Mill and tunnel sites may also be listed upon this waiver and be waived from payment of the maintenance fee. A notice of intent to hold for these sites is required to be filed by the December 30th following the filing of this waiver.

PHOENIX, ARIZONA

2012 JUL 3 P 12:22

RECEIVED BLM AZ STATE OFFICE

DEPARTMENT OF THE INTERIOR
BUREAU OF LAND MANAGEMENT

MAINTENANCE FEE WAIVER CERTIFICATION

[Handwritten signature]

FORM APPROVED
OMB NO. 1004-0114
Expires: August 31, 2013

83

SEE INSTRUCTIONS ON PAGE 2

1. This small miner waiver is filed for the assessment year beginning on September 1, 2012 and ending on September 1, 2013.
2. The undersigned and all related parties owned ten or fewer mining claims, mill, or tunnel sites located and maintained on Federal lands in the United States of America on September 1, 2012.
3. The undersigned have performed the assessment work required by law for each mining claim listed prior to filing this waiver and understand that by filing this form, an affidavit of assessment work must be recorded by the December 30th following the filing of this waiver.
4. The undersigned understand that if the assessment work obligation has not yet come due under 30 U.S.C. 28 (for those claims in their first assessment year only), a notice of intent to hold reciting this condition must be recorded by the December 30th following the filing of this waiver.
5. The undersigned understand that mill and tunnel sites may also be listed upon this waiver and be waived from payment of the maintenance fee, and that a notice of intent to hold for these sites is required to be recorded by the December 30th immediately following the filing of this waiver.
6. The undersigned understand and acknowledge that pursuant to 43 U.S.C. 1212 and 18 U.S.C. 1001, the filing or recording of a false, fictitious, or fraudulent document with the Bureau of Land Management may result in a fine of up to \$250,000, a prison term not to exceed five years, or both.
7. The mining claims, mill or tunnel sites for which this waiver from payment of the maintenance fees is requested are:

CLAIM OR SITE NAME	BLM RECORDATION SERIAL NUMBER
1. RATTLESNAKE # 5	✓ AMC 368 602
2. RATTLESNAKE # 6	AMC 368 603
3. RATTLESNAKE # 7	AMC 368 604
4.	
5.	
6.	
7.	
8.	
9.	
10.	

The owner(s) (claimants) of the above mining claims and sites are:

Nate Movich
(Owner's Name - Please Print)

515 E. CAREFREE HWY., PMB 378
(Street or P.O. Box)

PHOENIX AZ 85085
(City) (State) (Zip Code)

Nate Movich
(Owner's Signature)

(Owner's Name - Please Print)

(Street or P.O. Box)

(City) (State) (Zip Code)

(Owner's Signature)

(Owner's Name - Please Print)

(Street or P.O. Box)

(City) (State) (Zip Code)

(Owner's Signature)

RECEIVED
BLM AZ STATE OFFICE
2012 JUL 3 12:22
PHOENIX, ARIZONA

ENTERED IN COMPUTER
RE 8-28-12

(Owner's Name - Please Print)

(Owner's Signature)

(Street or P.O. Box)

(City)

(State)

(Zip Code)

(Owner's Name - Please Print)

(Owner's Signature)

(Street or P.O. Box)

(City)

(State)

(Zip Code)

(Owner's Name - Please Print)

(Owner's Signature)

(Street or P.O. Box)

(City)

(State)

(Zip Code)

(Owner's Name - Please Print)

(Owner's Signature)

(Street or P.O. Box)

(City)

(State)

(Zip Code)

Title 18 U.S.C. Section 1001 and Title 43 U.S.C. Section 1212 makes it a crime for any person knowingly and willfully to make to any department or agency of the United States any false, fictitious or fraudulent statements or representations as to any matter within its jurisdiction.

INSTRUCTIONS

- 1. This certification is made under the provisions of §1744 of Title 43 and § 28-28k of Title 30 of the United States Code; and the regulations thereunder (43 CFR Part 3830).
2. The claimant(s) must fill in the dates in paragraph 1 for the beginning and ending of the assessment year for which this waiver is sought.
3. The claimant(s) must fill in the date in paragraph 2 for the beginning of the assessment year for which this waiver is sought.
4. All claim and site names and Bureau of Land Management (BLM) serial numbers must be listed for the mining claims, mill sites, and tunnel sites for which the waiver is sought.
5. All owners of the mining claims, mill sites, and tunnel sites and their addresses must be given.
6. This waiver form must be signed by all the claimants or their designated agent, in original form. If an agent is designated, a notarized designation of agent, signed by all of the claimants with proper address given, must be submitted with this waiver.
7. This form must be filed no later than September 1st for the upcoming assessment year in the BLM State Office where the mining claims or sites are recorded, or the waiver cannot be granted by the BLM. (Example: To obtain a waiver for the assessment year 2012, which begins on September 1, 2011, you must qualify for and file for a waiver no later than September 1, 2011, in the proper BLM State Office.)
8. For all mining claims which require assessment work, you must record an affidavit of labor on or before the December 30th immediately following the filing of this waiver. For all other mining claims or sites waived, you must record a notice of intent to hold on or before the December 30th immediately following the filing of this waiver.
9. Mill and tunnel sites may also be listed upon this waiver and be waived from payment of the maintenance fee. A notice of intent to hold for these sites is required to be filed by the December 30th following the filing of this waiver.

PHOENIX, ARIZONA

RECEIVED BLM AZ STATE OFFICE 2012 JUL 13 P 12:22 FOR OFFICIAL USE ONLY

UNITED STATES
DEPARTMENT OF THE INTERIOR
BUREAU OF LAND MANAGEMENT

MAINTENANCE FEE WAIVER CERTIFICATION

FORM APPROVED
OMB NO. 1004-0114
Expires: August 31, 2013

84

SEE INSTRUCTIONS ON PAGE 2

- This small miner waiver is filed for the assessment year beginning on September 1, 2012 and ending on September 1, 2013
- The undersigned and all related parties owned ten or fewer mining claims, mill, or tunnel sites located and maintained on Federal lands in the United States of America on September 1, 2012.
- The undersigned have performed the assessment work required by law for each mining claim listed prior to filing this waiver and understand that by filing this form, an affidavit of assessment work must be recorded by the December 30th following the filing of this waiver.
- The undersigned understand that if the assessment work obligation has not yet come due under 30 U.S.C. 28 (for those claims in their first assessment year only), a notice of intent to hold reciting this condition must be recorded by the December 30th following the filing of this waiver.
- The undersigned understand that mill and tunnel sites may also be listed upon this waiver and be waived from payment of the maintenance fee, and that a notice of intent to hold for these sites is required to be recorded by the December 30th immediately following the filing of this waiver.
- The undersigned understand and acknowledge that pursuant to 43 U.S.C. 1212 and 18 U.S.C. 1001, the filing or recording of a false, fictitious, or fraudulent document with the Bureau of Land Management may result in a fine of up to \$250,000, a prison term not to exceed five years, or both.
- The mining claims, mill or tunnel sites for which this waiver from payment of the maintenance fees is requested are:

CLAIM OR SITE NAME	BLM RECORDATION SERIAL NUMBER
1. LOWER FLATS #1	✓ AMC 339303
2. BLUE BIRD #25	AMC 95867
3.	
4.	
5.	
6.	
7.	
8.	
9.	
10.	

The owner(s) (claimants) of the above mining claims and sites are:

TRUDY MOVICH

(Owner's Name - Please Print)

Trudy Movich
(Owner's Signature)

SIS E. CAREFREE HWY., PMB 378

(Street or P.O. Box)

PHOENIX

(City)

AZ

(State)

85085

(Zip Code)

(Owner's Name - Please Print)

(Street or P.O. Box)

(City)

(State)

(Zip Code)

(Owner's Name - Please Print)

(Street or P.O. Box)

(City)

(State)

(Zip Code)

(Owner's Signature)

(Owner's Signature)

RECEIVED
BLM AZ STATE OFFICE
2012 JUL 13 P 12:22
PHOENIX ARIZONA

ENTERED IN COMPUTER

RE 8-28-12

CALIFORNIA (MAY)

AG 10-1000 (10/2000)

(Owner's Name - Please Print)

(Owner's Signature)

(Street or P.O. Box)

(City) (State) (Zip Code)

(Owner's Name - Please Print)

(Owner's Signature)

(Street or P.O. Box)

(City) (State) (Zip Code)

(Owner's Name - Please Print)

(Owner's Signature)

(Street or P.O. Box)

(City) (State) (Zip Code)

(Owner's Name - Please Print)

(Owner's Signature)

(Street or P.O. Box)

(City) (State) (Zip Code)

Title 18 U.S.C. Section 1001 and Title 43 U.S.C. Section 1212 makes it a crime for any person knowingly and willfully to make to any department or agency of the United States any false, fictitious or fraudulent statements or representations as to any matter within its jurisdiction.

INSTRUCTIONS

1. This certification is made under the provisions of §1744 of Title 43 and § 28-28k of Title 30 of the United States Code; and the regulations thereunder (43 CFR Part 3830).
2. The claimant(s) must fill in the dates in paragraph 1 for the beginning and ending of the assessment year for which this waiver is sought.
3. The claimant(s) must fill in the date in paragraph 2 for the beginning of the assessment year for which this waiver is sought.
4. All claim and site names and Bureau of Land Management (BLM) serial numbers must be listed for the mining claims, mill sites, and tunnel sites for which the waiver is sought.
5. All owners of the mining claims, mill sites, and tunnel sites and their addresses must be given.
6. This waiver form must be signed by all the claimants or their designated agent, in original form. If an agent is designated, a notarized designation of agent, signed by all of the claimants with proper address given, must be submitted with this waiver.
7. This form must be filed no later than September 1st for the upcoming assessment year in the BLM State Office where the mining claims or sites are recorded, or the waiver cannot be granted by the BLM. (Example: To obtain a waiver for the assessment year 2012, which begins on September 1, 2011, you must qualify for and file for a waiver no later than September 1, 2011, in the proper BLM State Office.)
8. For all mining claims which require assessment work, you must record an affidavit of labor on or before the December 30th immediately following the filing of this waiver. For all other mining claims or sites waived, you must record a notice of intent to hold on or before the December 30th immediately following the filing of this waiver.
9. Mill and tunnel sites may also be listed upon this waiver and be waived from payment of the maintenance fee. A notice of intent to hold for these sites is required to be filed by the December 30th following the filing of this waiver.

PHOENIX, ARIZONA

FOR OFFICIAL USE ONLY
 2012 JUL 13 P 12:22
 RECEIVED
 BLM AZ STATE OFFICE

UNITED STATES
DEPARTMENT OF THE INTERIOR
BUREAU OF LAND MANAGEMENT

MAINTENANCE FEE WAIVER CERTIFICATION

Handwritten initials

FORM APPROVED
OMB NO. 1004-0114
Expires: August 31, 2013

(85)

SEE INSTRUCTIONS ON PAGE 2

1. This small miner waiver is filed for the assessment year beginning on September 1, 2012 and ending on September 1, 2013
2. The undersigned and all related parties owned ten or fewer mining claims, mill, or tunnel sites located and maintained on Federal lands in the United States of America on September 1, 2012
3. The undersigned have performed the assessment work required by law for each mining claim listed prior to filing this waiver and understand that by filing this form, an affidavit of assessment work must be recorded by the December 30th following the filing of this waiver.
4. The undersigned understand that if the assessment work obligation has not yet come due under 30 U.S.C. 28 (for those claims in their first assessment year only), a notice of intent to hold reciting this condition must be recorded by the December 30th following the filing of this waiver.
5. The undersigned understand that mill and tunnel sites may also be listed upon this waiver and be waived from payment of the maintenance fee, and that a notice of intent to hold for these sites is required to be recorded by the December 30th immediately following the filing of this waiver.
6. The undersigned understand and acknowledge that pursuant to 43 U.S.C. 1212 and 18 U.S.C. 1001, the filing or recording of a false, fictitious, or fraudulent document with the Bureau of Land Management may result in a fine of up to \$250,000, a prison term not to exceed five years, or both.
7. The mining claims, mill or tunnel sites for which this waiver from payment of the maintenance fees is requested are:

CLAIM OR SITE NAME	BLM RECORDATION SERIAL NUMBER
1. RED HAWK #1	✓ AMC 364224
2. RED HAWK #2	AMC 364225
3.	
4.	
5.	
6.	
7.	
8.	
9.	
10.	

The owner(s) (claimants) of the above mining claims and sites are:

TRUDY MOVICH

(Owner's Name - Please Print)

Trudy Movich
(Owner's Signature)

515 E. CAREFREE HWY., PMB 378

(Street or P.O. Box)

PHOENIX

(City)

AZ

(State)

85085

(Zip Code)

(Owner's Name - Please Print)

(Street or P.O. Box)

(City)

(State)

(Zip Code)

(Owner's Name - Please Print)

(Street or P.O. Box)

(City)

(State)

(Zip Code)

(Owner's Signature)

RECEIVED
BLM AZ STATE OFFICE
2012 JUL 13 P 12:22
PHOENIX, ARIZONA

(Owner's Signature)

ENTERED IN COMPUTER

RE 8-28-12

BLM FORM 3830-2

(Owner's Name - Please Print)

(Owner's Signature)

(Street or P.O. Box)

(City)

(State)

(Zip Code)

(Owner's Name - Please Print)

(Owner's Signature)

(Street or P.O. Box)

(City)

(State)

(Zip Code)

(Owner's Name - Please Print)

(Owner's Signature)

(Street or P.O. Box)

(City)

(State)

(Zip Code)

(Owner's Name - Please Print)

(Owner's Signature)

(Street or P.O. Box)

(City)

(State)

(Zip Code)

Title 18 U.S.C. Section 1001 and Title 43 U.S.C. Section 1212 makes it a crime for any person knowingly and willfully to make to any department or agency of the United States any false, fictitious or fraudulent statements or representations as to any matter within its jurisdiction.

INSTRUCTIONS

- 1. This certification is made under the provisions of §1744 of Title 43 and § 28-28k of Title 30 of the United States Code; and the regulations thereunder (43 CFR Part 3830).
2. The claimant(s) must fill in the dates in paragraph 1 for the beginning and ending of the assessment year for which this waiver is sought.
3. The claimant(s) must fill in the date in paragraph 2 for the beginning of the assessment year for which this waiver is sought.
4. All claim and site names and Bureau of Land Management (BLM) serial numbers must be listed for the mining claims, mill sites, and tunnel sites for which the waiver is sought.
5. All owners of the mining claims, mill sites, and tunnel sites and their addresses must be given.
6. This waiver form must be signed by all the claimants or their designated agent, in original form. If an agent is designated, a notarized designation of agent, signed by all of the claimants with proper address given, must be submitted with this waiver.
7. This form must be filed no later than September 1st for the upcoming assessment year in the BLM State Office where the mining claims or sites are recorded, or the waiver cannot be granted by the BLM. (Example: To obtain a waiver for the assessment year 2012, which begins on September 1, 2011, you must qualify for and file for a waiver no later than September 1, 2011, in the proper BLM State Office.)
8. For all mining claims which require assessment work, you must record an affidavit of labor on or before the December 30th immediately following the filing of this waiver. For all other mining claims or sites waived, you must record a notice of intent to hold on or before the December 30th immediately following the filing of this waiver.
9. Mill and tunnel sites may also be listed upon this waiver and be waived from payment of the maintenance fee. A notice of intent to hold for these sites is required to be filed by the December 30th following the filing of this waiver.

PHOENIX, ARIZONA

2012 JUL 13 PM 12:22 FOR OFFICIAL USE ONLY

RECEIVED BLM AZ STATE OFFICE

UNITED STATES
DEPARTMENT OF THE INTERIOR
BUREAU OF LAND MANAGEMENT

MAINTENANCE FEE WAIVER CERTIFICATION

Full

FORM APPROVED
OMB NO. 1004-0114
Expires: August 31, 2013

(86)

SEE INSTRUCTIONS ON PAGE 2

1. This small miner waiver is filed for the assessment year beginning on September 1, 2012 and ending on September 1, 2013
2. The undersigned and all related parties owned ten or fewer mining claims, mill, or tunnel sites located and maintained on Federal lands in the United States of America on September 1, 2012.
3. The undersigned have performed the assessment work required by law for each mining claim listed prior to filing this waiver and understand that by filing this form, an affidavit of assessment work must be recorded by the December 30th following the filing of this waiver.
4. The undersigned understand that if the assessment work obligation has not yet come due under 30 U.S.C. 28 (for those claims in their first assessment year only), a notice of intent to hold reciting this condition must be recorded by the December 30th following the filing of this waiver.
5. The undersigned understand that mill and tunnel sites may also be listed upon this waiver and be waived from payment of the maintenance fee, and that a notice of intent to hold for these sites is required to be recorded by the December 30th immediately following the filing of this waiver.
6. The undersigned understand and acknowledge that pursuant to 43 U.S.C. 1212 and 18 U.S.C. 1001, the filing or recording of a false, fictitious, or fraudulent document with the Bureau of Land Management may result in a fine of up to \$250,000, a prison term not to exceed five years, or both.
7. The mining claims, mill or tunnel sites for which this waiver from payment of the maintenance fees is requested are:

CLAIM OR SITE NAME	BLM RECORDATION SERIAL NUMBER
1. RATTLESNAKE #1	✓ AMC 368 598
2. RATTLESNAKE #2	AMC 368 599
3. RATTLESNAKE #3	AMC 368 600
4. RATTLESNAKE #4	AMC 368 601
5.	
6.	
7.	
8.	
9.	
10.	

The owner(s) (claimants) of the above mining claims and sites are:

TRUDY MOVICH

(Owner's Name - Please Print)

SIS E. CAREFREE HWY., PMB 378

(Street or P.O. Box)

PHOENIX

(City)

AZ

(State)

85085

(Zip Code)

Trudy Movich
(Owner's Signature)

(Owner's Name - Please Print)

(Street or P.O. Box)

(City)

(State)

(Zip Code)

(Owner's Name - Please Print)

(Street or P.O. Box)

(City)

(State)

(Zip Code)

(Owner's Signature)

RECEIVED
BLM AZ STATE OFFICE
2012 JUL 13 P 12:22
PHOENIX, ARIZONA

ENTERED IN COMPUTER

RS 8-28-12

CITY OF PHOENIX
RECORDS DEPARTMENT

(Owner's Name - Please Print)

(Owner's Signature)

(Street or P.O. Box)

(City)

(State)

(Zip Code)

(Owner's Name - Please Print)

(Owner's Signature)

(Street or P.O. Box)

(City)

(State)

(Zip Code)

(Owner's Name - Please Print)

(Owner's Signature)

(Street or P.O. Box)

(City)

(State)

(Zip Code)

(Owner's Name - Please Print)

(Owner's Signature)

(Street or P.O. Box)

(City)

(State)

(Zip Code)

Title 18 U.S.C. Section 1001 and Title 43 U.S.C. Section 1212 makes it a crime for any person knowingly and willfully to make to any department or agency of the United States any false, fictitious or fraudulent statements or representations as to any matter within its jurisdiction.

INSTRUCTIONS

1. This certification is made under the provisions of §1744 of Title 43 and § 28-28k of Title 30 of the United States Code; and the regulations thereunder (43 CFR Part 3830).
2. The claimant(s) must fill in the dates in paragraph 1 for the beginning and ending of the assessment year for which this waiver is sought.
3. The claimant(s) must fill in the date in paragraph 2 for the beginning of the assessment year for which this waiver is sought.
4. All claim and site names and Bureau of Land Management (BLM) serial numbers must be listed for the mining claims, mill sites, and tunnel sites for which the waiver is sought.
5. All owners of the mining claims, mill sites, and tunnel sites and their addresses must be given.
6. This waiver form must be signed by all the claimants or their designated agent, in original form. If an agent is designated, a notarized designation of agent, signed by all of the claimants with proper address given, must be submitted with this waiver.
7. This form must be filed no later than September 1st for the upcoming assessment year in the BLM State Office where the mining claims or sites are recorded, or the waiver cannot be granted by the BLM. (Example: To obtain a waiver for the assessment year 2012, which begins on September 1, 2011, you must qualify for and file for a waiver no later than September 1, 2011, in the proper BLM State Office.)
8. For all mining claims which require assessment work, you must record an affidavit of labor on or before the December 30th immediately following the filing of this waiver. For all other mining claims or sites waived, you must record a notice of intent to hold on or before the December 30th immediately following the filing of this waiver.
9. Mill and tunnel sites may also be listed upon this waiver and be waived from payment of the maintenance fee. A notice of intent to hold for these sites is required to be filed by the December 30th following the filing of this waiver.

PHOENIX, ARIZONA

2012 SEP 13 12 22
FOR OFFICIAL USE ONLY

RECEIVED
BLM AZ STATE OFFICE

UNITED STATES
DEPARTMENT OF THE INTERIOR
BUREAU OF LAND MANAGEMENT

MAINTENANCE FEE WAIVER CERTIFICATION

FORM APPROVED
OMB NO. 1004-0114
Expires: August 31, 2013

87

SEE INSTRUCTIONS ON PAGE 2

1. This small miner waiver is filed for the assessment year beginning on September 1, 2012 and ending on September 1, 2013.
2. The undersigned and all related parties owned ten or fewer mining claims, mill, or tunnel sites located and maintained on Federal lands in the United States of America on September 1, 2012.
3. The undersigned have performed the assessment work required by law for each mining claim listed prior to filing this waiver and understand that by filing this form, an affidavit of assessment work must be recorded by the December 30th following the filing of this waiver.
4. The undersigned understand that if the assessment work obligation has not yet come due under 30 U.S.C. 28 (for those claims in their first assessment year only), a notice of intent to hold reciting this condition must be recorded by the December 30th following the filing of this waiver.
5. The undersigned understand that mill and tunnel sites may also be listed upon this waiver and be waived from payment of the maintenance fee, and that a notice of intent to hold for these sites is required to be recorded by the December 30th immediately following the filing of this waiver.
6. The undersigned understand and acknowledge that pursuant to 43 U.S.C. 1212 and 18 U.S.C. 1001, the filing or recording of a false, fictitious, or fraudulent document with the Bureau of Land Management may result in a fine of up to \$250,000, a prison term not to exceed five years, or both.
7. The mining claims, mill or tunnel sites for which this waiver from payment of the maintenance fees is requested are:

CLAIM OR SITE NAME	BLM RECORDATION SERIAL NUMBER
1. TEM #1	✓ AMC 402547
2.	
3.	
4.	
5.	
6.	
7.	
8.	
9.	
10.	

The owner(s) (claimants) of the above mining claims and sites are:

Bill C. WALDECK
 (Owner's Name - Please Print)
 515 E. CAREFREE HWY, PMB 378
 (Street or P.O. Box)
 Phoenix AZ 85085
 (City) (State) (Zip Code)

Bill C. Waldeck
 (Owner's Signature)

(Owner's Name - Please Print)
 (Street or P.O. Box)
 (City) (State) (Zip Code)

(Owner's Signature)

(Owner's Name - Please Print)
 (Street or P.O. Box)
 (City) (State) (Zip Code)

(Owner's Signature)

RECEIVED
 BLM AZ STATE OFFICE
 2012 JUL 13 P 12:21
 PHOENIX, ARIZONA

ENTERED IN COMPUTER

R2 8-28-12

(Owner's Name - Please Print)	(Owner's Signature)		
(Street or P.O. Box)	(City)	(State)	(Zip Code)
(Owner's Name - Please Print)	(Owner's Signature)		
(Street or P.O. Box)	(City)	(State)	(Zip Code)
(Owner's Name - Please Print)	(Owner's Signature)		
(Street or P.O. Box)	(City)	(State)	(Zip Code)
(Owner's Name - Please Print)	(Owner's Signature)		
(Street or P.O. Box)	(City)	(State)	(Zip Code)

Title 18 U.S.C. Section 1001 and Title 43 U.S.C. Section 1212 makes it a crime for any person knowingly and willfully to make to any department or agency of the United States any false, fictitious or fraudulent statements or representations as to any matter within its jurisdiction.

INSTRUCTIONS

1. This certification is made under the provisions of §1744 of Title 43 and § 28-28k of Title 30 of the United States Code; and the regulations thereunder (43 CFR Part 3830).
2. The claimant(s) must fill in the dates in paragraph 1 for the beginning and ending of the assessment year for which this waiver is sought.
3. The claimant(s) must fill in the date in paragraph 2 for the beginning of the assessment year for which this waiver is sought.
4. All claim and site names and Bureau of Land Management (BLM) serial numbers must be listed for the mining claims, mill sites, and tunnel sites for which the waiver is sought.
5. All owners of the mining claims, mill sites, and tunnel sites and their addresses must be given.
6. This waiver form must be signed by all the claimants or their designated agent, in original form. If an agent is designated, a notarized designation of agent, signed by all of the claimants with proper address given, must be submitted with this waiver.
7. This form must be filed no later than September 1st for the upcoming assessment year in the BLM State Office where the mining claims or sites are recorded, or the waiver cannot be granted by the BLM. (Example: To obtain a waiver for the assessment year 2012, which begins on September 1, 2011, you must qualify for and file for a waiver no later than September 1, 2011, in the proper BLM State Office.)
8. For all mining claims which require assessment work, you must record an affidavit of labor on or before the December 30th immediately following the filing of this waiver. For all other mining claims or sites waived, you must record a notice of intent to hold on or before the December 30th immediately following the filing of this waiver.
9. Mill and tunnel sites may also be listed upon this waiver and be waived from payment of the maintenance fee. A notice of intent to hold for these sites is required to be filed by the December 30th following the filing of this waiver.

PHOENIX, ARIZONA
 2012 JUL 13 P 12:21
 BLM AZ STATE OFFICE
 RECEIVED
 FOR OFFICIAL USE ONLY

UNITED STATES
DEPARTMENT OF THE INTERIOR
BUREAU OF LAND MANAGEMENT

MAINTENANCE FEE WAIVER CERTIFICATION

[Handwritten signature]

FORM APPROVED
OMB NO. 1004-0114
Expires: August 31, 2013

88

SEE INSTRUCTIONS ON PAGE 2

1. This small miner waiver is filed for the assessment year beginning on September 1, 2012 and ending on September 1, 2013.
2. The undersigned and all related parties owned ten or fewer mining claims, mill, or tunnel sites located and maintained on Federal lands in the United States of America on September 1, 2012.
3. The undersigned have performed the assessment work required by law for each mining claim listed prior to filing this waiver and understand that by filing this form, an affidavit of assessment work must be recorded by the December 30th following the filing of this waiver.
4. The undersigned understand that if the assessment work obligation has not yet come due under 30 U.S.C. 28 (for those claims in their first assessment year only), a notice of intent to hold reciting this condition must be recorded by the December 30th following the filing of this waiver.
5. The undersigned understand that mill and tunnel sites may also be listed upon this waiver and be waived from payment of the maintenance fee, and that a notice of intent to hold for these sites is required to be recorded by the December 30th immediately following the filing of this waiver.
6. The undersigned understand and acknowledge that pursuant to 43 U.S.C. 1212 and 18 U.S.C. 1001, the filing or recording of a false, fictitious, or fraudulent document with the Bureau of Land Management may result in a fine of up to \$250,000, a prison term not to exceed five years, or both.
7. The mining claims, mill or tunnel sites for which this waiver from payment of the maintenance fees is requested are:

CLAIM OR SITE NAME	BLM RECORDATION SERIAL NUMBER
1. APACHE GOLD #1	✓ AMC 362061
2. APACHE GOLD #2	AMC 362062
3. APACHE GOLD #3	AMC 362193
4.	
5.	
6.	
7.	
8.	
9.	
10.	

The owner(s) (claimants) of the above mining claims and sites are:

BILL WALDECK
(Owner's Name - Please Print)
515 E. CAREFREE HWY., PMB 378
(Street or P.O. Box)
PHOENIX AZ 85085
(City) (State) (Zip Code)

Bill Waldeck
(Owner's Signature)

(Owner's Name - Please Print)

(Street or P.O. Box)

(City) (State) (Zip Code)

(Owner's Signature)

RECEIVED
BLM AZ STATE OFFICE
2012 JUL 13 P 12:21
PHOENIX, ARIZONA

(Owner's Name - Please Print)

(Street or P.O. Box)

(City) (State) (Zip Code)

(Owner's Signature)

ENTERED IN COMPUTER
RE 8-28-12

(Owner's Name - Please Print)	(Owner's Signature)		
(Street or P.O. Box)	(City)	(State)	(Zip Code)
(Owner's Name - Please Print)	(Owner's Signature)		
(Street or P.O. Box)	(City)	(State)	(Zip Code)
(Owner's Name - Please Print)	(Owner's Signature)		
(Street or P.O. Box)	(City)	(State)	(Zip Code)
(Owner's Name - Please Print)	(Owner's Signature)		
(Street or P.O. Box)	(City)	(State)	(Zip Code)

Title 18 U.S.C. Section 1001 and Title 43 U.S.C. Section 1212 makes it a crime for any person knowingly and willfully to make to any department or agency of the United States any false, fictitious or fraudulent statements or representations as to any matter within its jurisdiction.

INSTRUCTIONS

1. This certification is made under the provisions of §1744 of Title 43 and § 28-28k of Title 30 of the United States Code; and the regulations thereunder (43 CFR Part 3830).
2. The claimant(s) must fill in the dates in paragraph 1 for the beginning and ending of the assessment year for which this waiver is sought.
3. The claimant(s) must fill in the date in paragraph 2 for the beginning of the assessment year for which this waiver is sought.
4. All claim and site names and Bureau of Land Management (BLM) serial numbers must be listed for the mining claims, mill sites, and tunnel sites for which the waiver is sought.
5. All owners of the mining claims, mill sites, and tunnel sites and their addresses must be given.
6. This waiver form must be signed by all the claimants or their designated agent, in original form. If an agent is designated, a notarized designation of agent, signed by all of the claimants with proper address given, must be submitted with this waiver.
7. This form must be filed no later than September 1st for the upcoming assessment year in the BLM State Office where the mining claims or sites are recorded, or the waiver cannot be granted by the BLM. (Example: To obtain a waiver for the assessment year 2012, which begins on September 1, 2011, you must qualify for and file for a waiver no later than September 1, 2011, in the proper BLM State Office.)
8. For all mining claims which require assessment work, you must record an affidavit of labor on or before the December 30th immediately following the filing of this waiver. For all other mining claims or sites waived, you must record a notice of intent to hold on or before the December 30th immediately following the filing of this waiver.
9. Mill and tunnel sites may also be listed upon this waiver and be waived from payment of the maintenance fee. A notice of intent to hold for these sites is required to be filed by the December 30th following the filing of this waiver.

RECEIVED
 JUL 13 2012
 BLM AZ STATE OFFICE

PHOENIX, ARIZONA

RECEIVED BLM AZ STATE OFFICE

2012 JUL 13 P 2:21

OFFICIAL USE ONLY

When Recorded Return Document to:

NATE MOVICH
515 E. CAREFREE HWY.,
PMB 378
PHOENIX, AZ 85085

Check here if this is a change of address.

Telephone: _____

E-mail address: _____

AFFIDAVIT OF PERFORMANCE OF ANNUAL WORK

1. State of Arizona, County of MARICOPA ss:

2. I (Name) NATE MOVICH

3. Reside at (Address) 515 E. CAREFREE HWY.,
PMB 378

City PHOENIX County MARICOPA

State AZ zip 85085 being duly sworn, depose and say that I am a citizen of the United States, more than eighteen years of age, and that all of the facts set forth in this affidavit, subject to the provisions and penalties of 18 U.S.C. 1001 pertaining to the filing of false, fictitious, or fraudulent statements with the United States, are true and correct according to the best of my knowledge, information and belief.

4. Owner's name and address (If not shown in Items 1-3 above) _____

RECEIVED
BLM AZ STATE OFFICE
2012 JUL 13 P 12: 22
PHOENIX, ARIZONA
BLM
Date
Stamp

5. That I am personally acquainted with the mining claim(s). The work and improvements were made by and at the expense of the owner(s) of said claim(s). Said contiguous group of claims, listed on this document, are situated in the

AGUA FRIA (optional) Mining District; MARICOPA County, Arizona.

Line No.	AMC NUMBER	CLAIM/SITE NAME	COUNTY RECORDER DATA (If available)	TWP	RNG	SEC
1	378794	APACHE GOLD #4	2007 0178691	31N	2E	(5)-32
2						
3						
4						
5						
6						

MAINTENANCE Fee waiver
ATTACHED

Form: MCF108
Revised Jan. 2006
Page 1 of 2

ENTERED IN COMPUTER
RE 8-28-12

RECEIVED
BLM AZ STATE OFFICE
2012 JUL 13 P 12: 22
PHOENIX, ARIZONA
BLM
Date
Stamp

7						
8						
9						
10						

6. That between the dates starting at 12 o'clock noon on September 1, 20 11 and ending at 12 o'clock noon on September 1, 20 12 at least \$ 2000. dollars worth of work and improvements were done and performed upon said claim(s) or upon one or more of a contiguous group of claims for the benefit of all, wholly or partly outside of a contiguous group of claims for the benefit of all, not including the location work.

7. That the following persons were employed to perform the work and improvements described herein: BILL WALDECK - J-D'S DRILLING

8. That the work and improvements performed were: 15-30' ROTARY HOLES DRILLED, ROCK EXCAVATED AND STOCK PILED.

9. Dated: 6/24/12 Signature: Nath Morish

SUBSCRIBED AND SWORN TO before me, a Notary Public, this 24th day of June 20 12

By: Nath Morish
Notary Public

My Commission Expires 7/15/15

Bureau of Land Management
Arizona State Office
www.az.blm.gov

No. of Claims: _____ x \$10 = _____
Check No.: _____ Init. _____
Receipt No.: _____
For BLM Use Only

When Recorded Return Document to:

NATE MOVICH
S15 E. CAREFREE HWY.,
PMB 378
PHOENIX, AZ 85085

Check here is this is a change of address.

Telephone: _____

E-mail address: _____

AFFIDAVIT OF PERFORMANCE OF ANNUAL WORK

1. State of Arizona, County of YAVAPAI ss:

2. I (Name) NATE MOVICH

3. Reside at (Address) S15 E. CAREFREE HWY.,
PMB 378

City PHOENIX County MARICOPA

State AZ zip 85085 being duly sworn, depose and say that I am a citizen of the United States, more than eighteen years of age, and that all of the facts set forth in this affidavit, subject to the provisions and penalties of 18 U.S.C. 1001 pertaining to the filing of false, fictitious, or fraudulent statements with the United States, are true and correct according to the best of my knowledge, information and belief.

4. Owner's name and address (if not shown in Items 1-3 above) _____

RECEIVED
BLM AZ STATE OFFICE
2012 JUL 13 P 12:22
PHOENIX, ARIZONA
BLM
Date
Stamp

5. That I am personally acquainted with the mining claim(s). The work and improvements were made by and at the expense of the owner(s) of said claim(s). Said contiguous group of claims, listed on this document, are situated in the

CORDES (optional) Mining District; YAVAPAI County, Arizona.

Line No.	AMC NUMBER	CLAIM/SITE NAME	COUNTY RECORDER DATA (If available)	TWP	RNG	SEC
1	368602	RATTLESNAKE#5	4342 273	11N	2E	34
2	368603	RATTLESNAKE#6	4342 274	11N	2E	34
3	368604	RATTLESNAKE#7	4342 275	11N	2E	34
4						
5						
6						

MAINTENANCE Fee WAIVER
ATTACHED

Form: MCF108
Revised Jan. 2006
Page 1 of 2

ENTERED IN COMPUTER

RS 8-28-12

RECEIVED
 BLM AZ STATE OFFICE
 PHOENIX, ARIZONA
 2012 JUL 13 P 12: 22
 BLM
 Date
 Stamp

7						
8						
9						
10						

6. That between the dates starting at 12 o'clock noon on September 1, 20 11 and ending at 12 o'clock noon on September 1, 20 12 at least \$ 700 dollars worth of work and improvements were done and performed upon said claim(s) or upon one or more of a contiguous group of claims for the benefit of all, wholly or partly outside of a contiguous group of claims for the benefit of all, not including the location work.


7. That the following persons were employed to perform the work and improvements described herein: BILL WALDECK

8. That the work and improvements performed were: ROAD IMPROVEMENTS - VEIN EXCAVATION - SAMPLING.

9. Dated: 6/26/12 Signature: Nathan Morich

SUBSCRIBED AND SWORN TO before me, a Notary Public, this 26th day of June 20 12

By: Nathan Morich
 Notary Public Cary Hall
 My Commission Expires 6/12/15



Bureau of Land Management
 Arizona State Office
www.az.blm.gov

No. of Claims: _____ x \$10 = _____
 Check No.: _____ Init. _____
 Receipt No.: _____
 For BLM Use Only

When Recorded Return Document to:

TRUDY MOVICH
515 E. CAREFREE HWY.
PMB 378
PHOENIX, AZ 85085

Check here if this is a change of address.

Telephone: _____

E-mail address: _____

AFFIDAVIT OF PERFORMANCE OF ANNUAL WORK

1. State of Arizona, County of YAVAPAI ss:


2. I (Name) TRUDY MOVICH

3. Reside at (Address) 515 E. CAREFREE HWY. PMB 378

City PHOENIX County MARICOPA

State AZ Zip 85085 being duly sworn, depose and say that I am a citizen of the United States more than eighteen years of age, and that all of the facts set forth in this affidavit, subject to the provisions and penalties of 18 U.S.C. 1001 pertaining to the filing of false, fictitious, or fraudulent statements with the United States, are true and correct according to the best of my knowledge, information and belief.

4. Owner's name and address (If not shown in Items 1-3 above). _____



5. That I am personally acquainted with the mining claim(s). The work and improvements were made by and at the expense of the owner(s) of said claim(s). Said contiguous group of claims, listed on this document, are situated in the

HUMBURG (optional) Mining District; YAVAPAI County, Arizona.

Line No.	AMC NUMBER	CLAIM/SITE NAME	COUNTY RECORDER DATA (If available)	TWP	RNG	SEC
1	337303	LOWER FLATS #1	3186 216	8N	1W	11
2	95867	BLUE BIRD #25	1262 727	8N	1W	3 AND PART IN
3						
4						(T9N, R1W)
5						
6						

MAINTENANCE Fee WAIVER
ATTACHED

Form: MCF108
Revised Jan. 2006
Page 1 of 2

ENTERED IN COMPUTER

RE 8-28-12

BLM
Date
Stamp

2012 JUL 13 P 12:22
PHOENIX, ARIZONA

RECEIVED
BLM AZ STATE OFFICE

7					
8					
9					
10					

6. That between the dates starting at 12 o'clock noon on September 1, 20 11 and ending at 12 o'clock noon on September 1, 20 12 at least \$ 400 dollars worth of work and improvements were done and performed upon said claim(s) or upon one or more of a contiguous group of claims for the benefit of all, wholly or partly outside of a contiguous group of claims for the benefit of all, not including the location work.

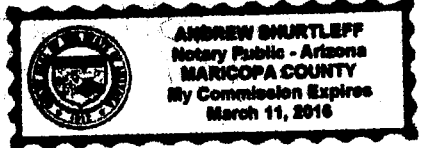
7. That the following persons were employed to perform the work and improvements described herein: BILL WALDECK, NATE MOVICH

8. That the work and improvements performed were: ROAD WORK, BULK SAMPLING, MILL TESTING

9. Dated: 06/29/12 Signature: Andrew Movich

SUBSCRIBED AND SWORN TO before me, a Notary Public, this 29 day of June 20 12

By: Andrew Shurtleff
Notary Public [Signature]
My Commission Expires March 11, 2016



Bureau of Land Management
Arizona State Office
www.az.blm.gov

No. of Claims: _____ x \$10 = _____
Check No.: _____ Init. _____
Receipt No.: _____
For BLM Use Only

When Recorded Return Document to:

TRUDY MOVICH
515 E. CAREFREE HWY.,
PMB 378
PHOENIX, AZ 85085

Check here if this is a change of address.

Telephone: _____

E-mail address: _____

AFFIDAVIT OF PERFORMANCE OF ANNUAL WORK

1. State of Arizona, County of MARICOPA ss:

2. I (Name) TRUDY MOVICH

3. Reside at (Address) 515 E. CAREFREE HWY.,
PMB 378

City PHOENIX County MARICOPA

State AZ zip 85085

being duly sworn, depose and say that I am a citizen of the United States, more than eighteen years of age, and that all of the facts set forth in this affidavit, subject to the provisions and penalties of 18 U.S.C. 1001 pertaining to the filing of false, fictitious, or fraudulent statements with the United States, are true and correct according to the best of my knowledge, information and belief.

4. Owner's name and address (If not shown in Items 1-3 above). _____

RECEIVED
BLM AZ STATE OFFICE
2012 JUL 13 P 12:22
PHOENIX, ARIZONA
BLM
Date
Stamp

5. That I am personally acquainted with the mining claim(s). The work and improvements were made by and at the expense of the owner(s) of said claim(s). Said contiguous group of claims, listed on this document, are situated in the

RED ROVER (optional) Mining District; MARICOPA County, Arizona.

Line No.	AMC NUMBER	CLAIM/SITE NAME	COUNTY RECORDER DATA (If available)	TWP	RNG	SEC
1	364224	RED HAWK #1	2005 0066925	8N	5E	27
2	364225	RED HAWK #2	2005 0066924	8N	5E	27
3						
4						
5						
6						

MAINTENANCE Fee waiver
ATTACHED

Form: MCF108
Revised Jan. 2006
Page 1 of 2

ENTERED IN COMPUTER
RE 8-28-12

BLM
Date
Stamp

2012 JUL 13 P 12:22
PHOENIX, ARIZONA

RECEIVED
BLM AZ STATE OFFICE

7						
8						
9						
10						

6. That between the dates starting at 12 o'clock noon on September 1, 20 11 and ending at 12 o'clock noon on September 1, 20 12 at least \$ 300 dollars worth of work and improvements were done and performed upon said claim(s) or upon one or more of a contiguous group of claims for the benefit of all, wholly or partly outside of a contiguous group of claims for the benefit of all, not including the location work.


7. That the following persons were employed to perform the work and improvements described herein: BILL WADECK - NATE MOVICH

8. That the work and improvements performed were: ROCK EXCAVATION AND SAMPLING

9. Dated: 06/29/12 Signature: [Signature]

SUBSCRIBED AND SWORN TO before me, a Notary Public, this 29 day of June 20 12

By: Andrew Shurtleff
Notary Public [Signature]
My Commission Expires March 11, 2016



Bureau of Land Management
Arizona State Office
www.az.blm.gov

No. of Claims: _____ x \$10 = _____
Check No.: _____ Init. _____
Receipt No.: _____
For BLM Use Only

When Recorded Return Document to:

TRUDY MOVICH
515 E. CAREFREE HWY.,
PMB 378
PHOENIX, AZ 85085

Check here is this is a change of address.

Telephone: _____

E-mail address: _____

AFFIDAVIT OF PERFORMANCE OF ANNUAL WORK

1. State of Arizona, County of YAVAPAI ss:

2. I (Name) TRUDY MOVICH

3. Reside at (Address) 515 E. CAREFREE HWY.,
PMB 378

City PHOENIX County MARICOPA

State AZ Zip 85085 being duly sworn, depose and say that I am a citizen of the United States, more than eighteen years of age, and that all of the facts set forth in this affidavit, subject to the provisions and penalties of 18 U.S.C. 1001 pertaining to the filing of false, fictitious, or fraudulent statements with the United States, are true and correct according to the best of my knowledge, information and belief.

4. Owner's name and address (If not shown in Items 1-3 above). _____

RECEIVED
BLM AZ STATE OFFICE
2012 JUL 13 P 12:22
PHOENIX, ARIZONA
BLM
Date
Stamp

5. That I am personally acquainted with the mining claim(s). The work and improvements were made by and at the expense of the owner(s) of said claim(s). Said contiguous group of claims, listed on this document, are situated in the

CORDES (optional) Mining District; YAVAPAI County, Arizona.

Line No.	AMC NUMBER	CLAIM/SITE NAME	COUNTY RECORDER DATA (If available)	TWP	RNG	SEC
1	368598	RATTLESNAKE #1	4342 269	10N- (11N)	2E	3- (34)
2	368599	RATTLESNAKE #2	4342 270	10N- (11N)	2E	3- (34)
3	368600	RATTLESNAKE #3	4342 271	11N	2E	34
4	368601	RATTLESNAKE #4	4342 272	11N	2E	34
5						
6						

MAINTENANCE fee waiver
ATTACHED

Form: MCF108
Revised Jan. 2006
Page 1 of 2

ENTERED IN COMPUTER

RS 8-28-12

BLM
Date
Stamp

PHOENIX, ARIZONA
2012 JUL 13 P 12:22

RECEIVED
BLM AZ STATE OFFICE

7					
8					
9					
10					

6. That between the dates starting at 12 o'clock noon on September 1, 20 11 and ending at 12 o'clock noon on September 1, 20 12 at least \$ 600. dollars worth of work and improvements were done and performed upon said claim(s) or upon one or more of a contiguous group of claims for the benefit of all, wholly or partly outside of a contiguous group of claims for the benefit of all, not including the location work.

7. That the following persons were employed to perform the work and improvements described herein: _____

BILL WALDECK - NATE MOVICH

8. That the work and improvements performed were: _____

ROAD WORK -
ROCK EXCAVATION AND SAMPLING

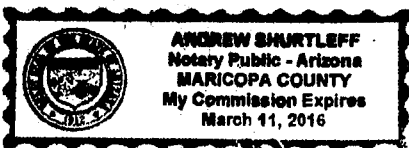
9. Dated: 06/29/12 Signature: [Signature]

SUBSCRIBED AND SWORN TO before me, a Notary Public, this 29 day of June 20 12

By: Andrew Shurtleff

Notary Public [Signature]

My Commission Expires March 11, 2016



Bureau of Land Management
Arizona State Office
www.az.blm.gov

No. of Claims: _____ x \$10 = _____
 Check No.: _____ Init. _____
 Receipt No.: _____
 For BLM Use Only

When Recorded Return Document to:

BILL C. WALDECK
515 E. CAREFREE HWY,
PMB 378
PHOENIX, AZ 85085

Check here is this is a change of address.

Telephone: 602-762-9224

E-mail address: _____

AFFIDAVIT OF PERFORMANCE OF ANNUAL WORK

1. State of Arizona, County of LA PAZ ss:
2. I (Name) BILL C. WALDECK
3. Reside at (Address) 515 E. CAREFREE HWY,
PMB 378
City PHOENIX County MARICOPA

BLM
Date
Stamp
RECEIVED
BLM AZ STATE OFFICE
2012 JUL 13 P 2:42
PHOENIX, ARIZONA

State AZ zip 85085 being duly sworn, depose and say that I am a citizen of the United States, more than eighteen years of age, and that all of the facts set forth in this affidavit, subject to the provisions and penalties of 18 U.S.C. 1001 pertaining to the filing of false, fictitious, or fraudulent statements with the United States, are true and correct according to the best of my knowledge, information and belief.

4. Owner's name and address (If not shown in Items 1-3 above). _____

5. That I am personally acquainted with the mining claim(s). The work and improvements were made by and at the expense of the owner(s) of said claim(s). Said contiguous group of claims, listed on this document, are situated in the HARQUAHALA (optional) Mining District; LA PAZ County, Arizona.

Line No	AMC NUMBER	CLAIM/SITE NAME	COUNTY RECORDER DATA (If available)	TWP	RNG	SEC
1	<u>402547</u>	<u>ITEM</u>	<u>BOOK PAGE</u> <u>2010 04818</u>	<u>4N</u>	<u>13W</u>	<u>23-14</u>
2						
3						
4						
5						
6						

MAINTENANCE Fee Waiver
ATTACHED

Form: MCF108
Revised Jan. 2006
Page 1 of 2

ENTERED IN COMPUTER
RE 8-28-12

RECEIVED
BLM AZ STATE OFFICE
2012 JUL 13 P 12 21
PHOENIX, ARIZONA
BLM
Date
Stamp

7						
8						
9						
10						

6. That between the dates starting at 12 o'clock noon on September 1, 20 11 and ending at 12 o'clock noon on September 1, 20 12 at least \$ 200. dollars worth of work and improvements were done and performed upon said claim(s) or upon one or more of a contiguous group of claims for the benefit of all, wholly or partly outside of a contiguous group of claims for the benefit of all, not including the location work.

7. That the following persons were employed to perform the work and improvements described herein: TRUDY MOVICH, NATE MOVICH

8. That the work and improvements performed were: EXCAVATION BY HAND OF LARGE pieces of Rock FOR TESTING.

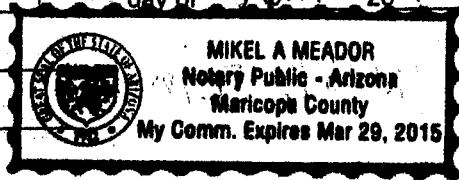
9. Dated: 4-16-2012 Signature: Bill Waldeck

SUBSCRIBED AND SWORN TO before me, a Notary Public, this 16 day of April 20 12

By: Mikel A Meador

Notary Public [Signature]

My Commission Expires 03/29/15



Bureau of Land Management
Arizona State Office
www.az.blm.gov

No. of Claims: _____ x \$10 = _____
 Check No.: _____ Init. _____
 Receipt No.: _____
 For BLM Use Only

When Recorded Return Document to:

BILL WALDECK
515 E. CAREFREE HWY,
PMB 378
PHOENIX, AZ 85085

Check here is this is a change of address.

Telephone: 602-762-9224

E-mail address: _____

AFFIDAVIT OF PERFORMANCE OF ANNUAL WORK

1. State of Arizona, County of MARICOPA ss:
2. I (Name) BILL WALDECK
3. Reside at (Address) 515 E. CAREFREE HWY.,
PMB 378
City PHOENIX County MARICOPA

RECEIVED
BLM AZ STATE OFFICE
2012 JUL 13 P 12: 21
PHOENIX, ARIZONA
BLM
Date
Stamp

State AZ zip 85085 being duly sworn, depose and say that I am a citizen of the United States, more than eighteen years of age, and that all of the facts set forth in this affidavit, subject to the provisions and penalties of 18 U.S.C. 1001 pertaining to the filing of false, fictitious, or fraudulent statements with the United States, are true and correct according to the best of my knowledge, information and belief.

4. Owner's name and address (If not shown in Items 1-3 above), _____

5. That I am personally acquainted with the mining claim(s). The work and improvements were made by and at the expense of the owner(s) of said claim(s). Said contiguous group of claims, listed on this document, are situated in the

AGUA FRIA (optional) Mining District; MARICOPA County, Arizona.

Line No	AMC NUMBER	CLAIM/SITE NAME	COUNTY RECORDER DATA (If available)	TWP	RNG	SEC
1	302001	APACHE GOLD #1	2004 0804989	(8N) 7N	2E	(32) 5
2	302002	APACHE GOLD #2	2004 0804988	(8N) 7N	2E	(32) 5
3	302003	APACHE GOLD #3	2004 0868481	(8N) 7N	2E	(32) 5
4						
5				Section 32 is in T8N		
6				section 5 is in T7N		

MAINTENANCE Fee WAIVER
ATTACHED

Form: MCF108
Revised Jan. 2006
Page 1 of 2

ENTERED IN COMPUTER
RE 8-28-12

RECEIVED
BLM AZ STATE OFFICE

2012 JUL 13 P 12: 21
PHOENIX, ARIZONA

BLM
Date
Stamp

7						
8						
9						
10						

6. That between the dates starting at 12 o'clock noon on September 1, 20 11 and ending at 12 o'clock noon on September 1, 20 12 at least \$ 7000. dollars worth of work and improvements were done and performed upon said claim(s) or upon one or more of a contiguous group of claims for the benefit of all, wholly or partly outside of a contiguous group of claims for the benefit of all, not including the location work.

7. That the following persons were employed to perform the work and improvements described herein: _____
NATE MOVICH, Wesco BLASTING

8. That the work and improvements performed were: BLASTING FOR VEIN
EXCAVATION, WASTE REMOVAL AND STOCKPILING
BULK SAMPLING

9. Dated: 4-16-2012 Signature: Bill Walder

SUBSCRIBED AND SWORN TO before me, a Notary Public, this 16 day of April 20 12

By: Mikel A Meador
Notary Public [Signature]
My Commission Expires 03/29/15



Bureau of Land Management
Arizona State Office
www.az.blm.gov

No. of Claims: _____ x \$10 = _____
Check No.: _____ Init. _____
Receipt No.: _____
For BLM Use Only

When Recorded Return Document to:

BILL WALDECK
515 E. CAREFREE HWY,
PMB 378
PHOENIX, AZ 85085

Check here is this is a change of address.

Telephone: 602-762-9224

E-mail address: _____

AFFIDAVIT OF PERFORMANCE OF ANNUAL WORK

1. State of Arizona, County of YAVAPAI ss:

2. I (Name) BILL WALDECK

3. Reside at (Address) 515 E. CAREFREE HWY.,
PMB 378

City PHOENIX County MARICOPA

State AZ zip 85085 being duly sworn, depose and say that I am a citizen of the United States, more than eighteen years of age, and that all of the facts set forth in this affidavit, subject to the provisions and penalties of 18 U.S.C. 1001 pertaining to the filing of false, fictitious, or fraudulent statements with the United States, are true and correct according to the best of my knowledge, information and belief.

4. Owner's name and address (If not shown in Items 1-3 above). _____

5. That I am personally acquainted with the mining claim(s). The work and improvements were made by and at the expense of the owner(s) of said claim(s). Said contiguous group of claims, listed on this document, are situated in the

HUMBURG (optional) Mining District; YAVAPAI County, Arizona.

RECEIVED
BLM AZ STATE OFFICE
2012 JUL 13 P 12:21
PHOENIX, ARIZONA
BLM
Date
Stamp

Line No.	AMC NUMBER	CLAIM/SITE NAME	COUNTY RECORDER DATA (If available)	TWP	RNG	SEC
1	<u>907075</u>	<u>HEINIELEINER#1</u>	<u>BOOK 4807 PAGE 829</u>	<u>8N</u>	<u>1W</u>	<u>2-3</u>
2						
3						
4						
5						
6						

MAINTENANCE Fee WAIVER
ATTACHED

Form: MCF108
Revised Jan. 2006
Page 1 of 2

ENTERED IN COMPUTER
RS 8-28-12

RECEIVED
BLM AZ STATE OFFICE
2012 JUL 13 P 12:21
PHOENIX, ARIZONA
BLM
Date
Stamp

7					
8					
9					
10					

6. That between the dates starting at 12 o'clock noon on September 1, 20 11 and ending at 12 o'clock noon on September 1, 20 12 at least \$ 6000 dollars worth of work and improvements were done and performed upon said claim(s) or upon one or more of a contiguous group of claims for the benefit of all, wholly or partly outside of a contiguous group of claims for the benefit of all, not including the location work.

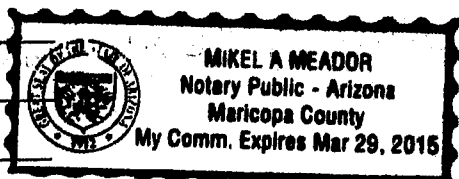
7. That the following persons were employed to perform the work and improvements described herein: TRUDY MOVICH - NATE MOVICH

8. That the work and improvements performed were: VEIN EXCAVATIONS AND ROCK REMOVAL FOR MILL TESTING.

9. Dated: 4-16-2012 Signature: Bill Waldbeck

SUBSCRIBED AND SWORN TO before me, a Notary Public, this 16 day of April 20 12

By: Mikel A Meador
Notary Public [Signature]
My Commission Expires 03/29/15



No. of Claims: 17 x \$10 = 170
Check No.: 3046 Init. [Signature]
Receipt No.: 2608261
For BLM Use Only

Bureau of Land Management
Arizona State Office
www.az.blm.gov

United States Department of the Interior
 Bureau of Land Management
 LANDS/RECREATION & PLANNING
 ONE N CENTRAL AVE
 PHOENIX, AZ 85004 -2203
 Phone: 602-417-9200

Receipt

No: 2608261

Transaction #: 2688375	
Date of Transaction: 07/13/2012	
CUSTOMER:	
BILL C WALDECK 515 E CAREFREE HWY PMB 378 PHOENIX, AZ 85085-8839 US	

LINE #	QTY	DESCRIPTION	REMARKS	UNIT PRICE	TOTAL
1	1.00	LOCATABLE MINERALS / MINING CLAIMS-NOT NEW-UNADJUD, ONE AUTH NO. ONLY / MINING CLAIM MONEY RECEIVED CASES: AMC407075/\$170.00	POL 2012/17 WAV	- n/a -	170.00
TOTAL:					\$170.00

PAYMENT INFORMATION			
1	AMOUNT:	170.00	POSTMARKED: N/A
	TYPE:	CHECK	RECEIVED: 07/13/2012
	CHECK NO:	3046	
	NAME:	TRUDY E MOVICH PMB 378 515 E CAREFREE HWY PHOENIX AZ 85085	

REMARKS

This receipt was generated by the automated BLM Collections and Billing System and is a paper representation of a portion of the official electronic record contained therein.

UNITED STATES DEPARTMENT OF THE INTERIOR
BUREAU OF LAND MANAGEMENT

Amc 339 303

MAINTENANCE FEE WAIVER CERTIFICATION

SEE INSTRUCTIONS ON REVERSE

FORM APPROVED
OMB NO. 1004-0114
Expires: December 31, 2006

482

- This small miner waiver is filed for the assessment year beginning at noon on September 1, 2011 and ending at noon on September 1, 2012
- The undersigned and all related parties owned ten or fewer mining claims, mill, or tunnel sites located and maintained on Federal lands in the United States of America on September 1, 2011
- The undersigned have performed the assessment work required by law for each mining claim listed prior to filing this waiver and understand that by filing this form; an affidavit of assessment work must be recorded by the December 30th following the filing of this waiver.
- The undersigned understand that if the assessment work obligation has not yet come due under 30 U.S.C. 28 (for those claims in their first assessment year only); a notice of intent to hold reciting this condition must be recorded by the December 30th following the filing of this waiver.
- The undersigned understand that mill and tunnel sites may also be listed upon this waiver and be waived from payment of the maintenance fee; and that a notice of intent to hold for these sites is required to be recorded by the December 30th immediately following the filing of this waiver.
- The undersigned understand and acknowledge that pursuant to 43 U.S.C. 1212 and 18 U.S.C. 1001; the filing or recording of a false, fictitious, or fraudulent document with the Bureau of Land Management may result in a fine of up to \$250,000, a prison term not to exceed five years, or both.
- The mining claims, mill or tunnel sites for which this waiver from payment of the maintenance fees is requested are:

CLAIM OR SITE NAME	BLM RECORDATION SERIAL NUMBER
1. LOWER FLATS #1	✓ AMC 339303
2.	
3.	
4.	
5.	
6.	
7.	
8.	
9.	
10.	

The owner(s) (claimants) of the above mining claims and sites are:

TRUDY MOVICH
(Owner's Name - Please Print)

Trudy Movich
(Owner's Signature)

515 E. CAREFREE HWY, PMB
(Street or P.O. Box)

PHOENIX AZ 85085
(City) (State) (Zip Code)

(Owner's Name - Please Print)

(Owner's Signature)

(Street or P.O. Box)

(City) (State) (Zip Code)

(Owner's Name - Please Print)

(Owner's Signature)

(Street or P.O. Box)

(City) (State) (Zip Code)

RECEIVED
BLM AZ STATE OFFICE
PHOENIX, ARIZONA
2111 AUG 26 A 11:18

1/50

(Owner's Name - Please Print)	(Owner's Signature)		
(Street or P.O. Box)	(City)	(State)	(Zip Code)
(Owner's Name - Please Print)	(Owner's Signature)		
(Street or P.O. Box)	(City)	(State)	(Zip Code)
(Owner's Name - Please Print)	(Owner's Signature)		
(Street or P.O. Box)	(City)	(State)	(Zip Code)
(Owner's Name - Please Print)	(Owner's Signature)		
(Street or P.O. Box)	(City)	(State)	(Zip Code)

INSTRUCTIONS

- | | |
|--|---|
| <ol style="list-style-type: none"> 1. This certification is made under the provisions of § 1744 of Title 43 and § 28-21k of Title 30 of the United States Code; and the regulations thereunder (43 CFR Part 3830). 2. The claimant(s) must fill in the dates in paragraph 1 for the beginning and ending of the assessment year for which this waiver is sought. 3. The claimant(s) must fill in the date in paragraph 2 for the beginning of the assessment year for which this waiver is sought. 4. All claim and site names and Bureau of Land Management (BLM) serial numbers must be listed for the mining claims, mill sites, and tunnel sites for which the waiver is sought. 5. All owners of the mining claims, mill sites, and tunnel sites and their addresses must be given. 6. This waiver form must be signed by all the claimants or their designated agent, in original form. If an agent is designated, a notarized designation of agent, signed by all of the claimants with proper address given, must be submitted with this waiver. | <ol style="list-style-type: none"> 7. This form must be filed no later than September 1st for the upcoming assessment year in the BLM State Office where the mining claims or sites are recorded, or the waiver cannot be granted by the BLM. (Example: to obtain a waiver for the assessment year 2000, which begins at noon on September 1, 1999, you must qualify for and file for a waiver no later than September 1, 1999, in the proper BLM State Office). 8. For all mining claims which require assessment work, you must record an affidavit of labor on or before the December 30th immediately following the filing of this waiver. For all other mining claims or sites waived, you must record a notice of intent to hold on or before the December 30th immediately following the filing of this waiver. 9. Mill and tunnel sites may also be listed upon this waiver and be waived from payment of the maintenance fee. A notice of intent to hold for these sites is required to be filed by the December 30th following the filing of this waiver. |
|--|---|

NOTICE/BURDEN HOURS STATEMENT

The Privacy Act of 1974, *as amended*, and the regulation in 43 CFR 2.48(d) provide that you be furnished the following information in connection with the information required by this certification of waiver from rental fees.

AUTHORITY: 30 U.S.C. 28-28k; 43 U.S.C. 1201, 1457, 1740, and 1744; and 43 CFR 3830.

PRINCIPLE PURPOSE: This information is to be used to verify that the owner(s) (claimants) of a mining claim has complied with 30 U.S.C. 28f and is entitled to perform assessment work in lieu of paying the maintenance fee for the mining claims listed on this form.

ROUTINE USE: (1) Adjudication of the claimant(s) certification of waiver from paying the maintenance fee otherwise required by 30 U.S.C. 28f. (2) Disclosure may be made to appropriate Federal agencies when location is made within the agency's geographic area of responsibility. (3) Information from the record and/or the record will be transferred to the appropriate Federal, State, or local agency, or a member of the public in response to a specific request for pertinent information. (4) Information may also be provided to the Department of Justice or in a proceeding before a court or adjudicative body; or to Federal, State, local or foreign agencies when needed for enforcement of civil or criminal codes or applicable regulations concerning title rights upon the public land.

EFFECT OF NOT PROVIDING INFORMATION: Disclosure of this information is required by 30 U.S.C. 28f and 43 CFR Part 3830 for those qualified claimants wishing to take the small miner waiver allowed. Failure to supply the information required in this form to support the claimants certification of waiver from payment of the otherwise required maintenance fees will result in the waiver being disallowed and the mining claims subject to forfeiture by BLM under 30 U.S.C. 28i.

The Paperwork Reduction Act of 1995 requires us to inform you that:

This information is being collected to allow the BLM to determine if you qualify for a waiver from the payment of \$100 per mining claim or site maintenance fee established in 30 U.S.C. 28f and the implementing regulations at 43 CFR 3830. A response to this request is required in accordance with the statute to obtain your benefit.

BLM would like you to know that you do not have to respond to this, or any other, Federal agency-sponsored information collection unless it displays a currently valid OMB control number.

Public reporting burden for this form is estimated to average 8 minutes (0.133 hours) per response, including time to review instructions, gathering and maintaining data, and completing and reviewing the form. Direct comments regarding this burden estimate, or any other aspect of this form, to the U.S. Department of the Interior, Bureau of Land Management, (1004-0114) Bureau Information Collection Clearance Officer (WO-630), Mail Stop 401 LS, 1849 C St, N.W., Washington, D.C. 20240.

FOR OFFICIAL USE ONLY

RECEIVED
 STATE OFFICE
 26 A 11:18
 X, ARIZONA

TRUDY MOVICH
 515 E. CAREFREE HWY.,
 PMB 378
 PHOENIX, AZ 85085

Check here is this is a change of address.
 Telephone: _____
 E-mail address: _____

AFFIDAVIT OF PERFORMANCE OF ANNUAL WORK

1. State of Arizona, County of YAVAPAI ss:
 2. I (Name) TRUDY MOVICH
 3. Reside at (Address) 515 E. CAREFREE HWY.,
PMB 378
 City PHOENIX County _____

RECEIVED
 BLMAZ STATE OFFICE
 2011 AUG 26 A 11:17
 PHOENIX, ARIZONA
 BLM
 Date
 Stamp

State AZ Zip 85085 being duly sworn, depose and say that I am a citizen of the United States, more than eighteen years of age, and that all of the facts set forth in this affidavit, subject to the provisions and penalties of 18 U.S.C. 1001 pertaining to the filing of false, fictitious, or fraudulent statements with the United States, are true and correct according to the best of my knowledge, information and belief.
 4. Owner's name and address (if not shown in Items 1-3 above). _____

5. That I am personally acquainted with the mining claim(s). The work and improvements were made by and at the expense of the owner(s) of said claim(s). Said contiguous group of claims, listed on this document, are situated in the HUMBURG (optional) Mining District; YAVAPAI County, Arizona.

Line No.	AMC NUMBER	CLAIM/SITE NAME	COUNTY RECORDER DATA (If available)	TWP	RNG	SEC
1	339303	Lower FLATS #1	Book <u>3186</u> PAGE <u>216</u>	<u>8N</u>	<u>1W</u>	<u>11</u>
2						
3						
4						
5						
6						

RECEIVED
 MARICOPA COUNTY, ARIZONA
 2011 AUG 26 A 11:17
 BLM
 Date
 Stamp

7						
8						
9						
10						

6. That between the dates starting at 12 o'clock noon on September 1, 20 11 at least \$ 250. dollars worth of work and improvements were done and performed upon said claim(s) or upon one or more of a contiguous group of claims for the benefit of all, wholly or partly outside of a contiguous group of claims for the benefit of all, not including the location work.

7. That the following persons were employed to perform the work and improvements described herein: BILL WALDECK, NATE MOVICH

8. That the work and improvements performed were: BULK SAMPLING, TRENCHING


9. Dated: 08/25/11 Signature: Trudy Movich

SUBSCRIBED AND SWORN TO before me, a Notary Public, this 25 day of August 20 11

By: Trudy Movich

Notary Public Marc Chase

My Commission Expires 4-20-2015



No. of Claims: 1 x \$10 = 10
 Check No.: CC Init. SC
 Receipt No.: 2416406
 For BLM Use Only

Bureau of Land Management
 Arizona State Office
www.az.blm.gov

United States Department of the Interior
Bureau of Land Management
 LANDS/RECREATION & PLANNING
 ONE N CENTRAL AVE
 PHOENIX, AZ 85004 -2203
 Phone: 602-417-9200

Receipt

No: 2416406

Transaction #: 2491782	
Date of Transaction: 08/26/2011	
CUSTOMER:	
BILL C WALDECK 515 E CAREFREE HWY PMB 378 PHOENIX, AZ 85085-8839 US	

LINE #	QTY	DESCRIPTION	REMARKS	UNIT PRICE	TOTAL
1	1.00	LOCATABLE MINERALS / MINING CLAIMS-NOT NEW-UNADJUD, ONE AUTH NO. ONLY / MINING CLAIM MONEY RECEIVED CASES: AMC368598/\$180.00	WAIVER & POL (18)	- n/a -	180.00
TOTAL:					\$180.00

PAYMENT INFORMATION			
NOTE: Items will appear on credit card statement as "Bureau of Land Mgmt CO".			
1	AMOUNT:	180.00	POSTMARKED: N/A
	TYPE:	CREDIT CARD	RECEIVED: 08/26/2011
	NAME:	WALDECK, BILL C 515 E CAREFREE HWY PMB 378 PHOENIX AZ 85085-8839 US	
	CARD NO:	XXXXXXXXXXXX6505	AUTH CODE: 171859
	NAME ON CARD:	BILL C WALDECK AZ NATURAL GOLD EXCAVATIO	
	EXPIRES:	06/2014	
	SIGNATURE:		

REMARKS

This receipt was generated by the automated BLM Collections and Billing System and is a paper representation of a portion of the official electronic record contained therein.

Amc 368598 368602 402547
 368599 368603 362061
 368600 368604 362062
 368601 378794 362123
 339303 407075
 364224 402966
 364225 402967

AMC 95860
AMC 339303

UNITED STATES DEPARTMENT OF THE INTERIOR
BUREAU OF LAND MANAGEMENT

324
2 D.A.

MAINTENANCE FEE WAIVER CERTIFICATION

SEE INSTRUCTIONS ON REVERSE

FORM APPROVED
OMB NO. 1004-0114
Expires: December 31, 2006

1. This small miner waiver is filed for the assessment year beginning at noon on September 1, 2010 and ending at noon on September 1, 2011.
2. The undersigned and all related parties owned ten or fewer mining claims, mill, or tunnel sites located and maintained on Federal lands in the United States of America on September 1, 2010.
3. The undersigned have performed the assessment work required by law for each mining claim listed prior to filing this waiver and understand that by filing this form; an affidavit of assessment work must be recorded by the December 30th following the filing of this waiver.
4. The undersigned understand that if the assessment work obligation has not yet come due under 30 U.S.C. 28 (for those claims in their first assessment year only); a notice of intent to hold reciting this condition must be recorded by the December 30th following the filing of this waiver.
5. The undersigned understand that mill and tunnel sites may also be listed upon this waiver and be waived from payment of the maintenance fee; and that a notice of intent to hold for these sites is required to be recorded by the December 30th immediately following the filing of this waiver.
6. The undersigned understand and acknowledge that pursuant to 43 U.S.C. 1212 and 18 U.S.C. 1001; the filing or recording of a false, fictitious, or fraudulent document with the Bureau of Land Management may result in a fine of up to \$250,000, a prison term not to exceed five years, or both.
7. The mining claims, mill or tunnel sites for which this waiver from payment of the maintenance fees is requested are:

CLAIM OR SITE NAME	BLM RECORDATION SERIAL NUMBER
1. Lower FLATS # 1	✓ AMC 339 303
2. Blue BIRD # 25	AMC 95867
3.	
4.	
5.	
6.	
7.	
8.	
9.	
10.	

The owner(s) (claimants) of the above mining claims and sites are:

TRUDY MOVICH ✓
 (Owner's Name - Please Print)
 515 E. CAREFREE HWY. PMB 378
 (Street or P.O. Box)
 PHOENIX AZ 85085
 (City) (State) (Zip Code)

Trudy Movich
 (Owner's Signature)

(Owner's Name - Please Print)

(Street or P.O. Box)

(City) (State) (Zip Code)

(Owner's Name - Please Print)

(Street or P.O. Box)

(City) (State) (Zip Code)

(Continued on page 2)

RECEIVED
 BLM AZ STATE OFFICE
 2010 AUG 20 11:17
 PHOENIX, ARIZONA
 (Owner's Signature)

9/13/2010 B
 ENTERED INTO COMPUTER

(Owner's Name - Please Print)

(Owner's Signature)

(Street or P.O. Box)

(City) (State) (Zip Code)

(Owner's Name - Please Print)

(Owner's Signature)

(Street or P.O. Box)

(City) (State) (Zip Code)

(Owner's Name - Please Print)

(Owner's Signature)

(Street or P.O. Box)

(City) (State) (Zip Code)

(Owner's Name - Please Print)

(Owner's Signature)

(Street or P.O. Box)

(City) (State) (Zip Code)

INSTRUCTIONS

1. This certification is made under the provisions of § 1744 of Title 43 and § 28-21k of Title 30 of the United States Code; and the regulations thereunder (43 CFR Part 3830).
2. The claimant(s) must fill in the dates in paragraph 1 for the beginning and ending of the assessment year for which this waiver is sought.
3. The claimant(s) must fill in the date in paragraph 2 for the beginning of the assessment year for which this waiver is sought.
4. All claim and site names and Bureau of Land Management (BLM) serial numbers must be listed for the mining claims, mill sites, and tunnel sites for which the waiver is sought.
5. All owners of the mining claims, mill sites, and tunnel sites and their addresses must be given.
6. This waiver form must be signed by all the claimants or their designated agent, in original form. If an agent is designated, a notarized designation of agent, signed by all of the claimants with proper address given, must be submitted with this waiver.
7. This form must be filed no later than September 1st for the upcoming assessment year in the BLM State Office where the mining claims or sites are recorded, or the waiver cannot be granted by the BLM. (Example: to obtain a waiver for the assessment year 2000, which begins at noon on September 1, 1999, you must qualify for and file for a waiver no later than September 1, 1999, in the proper BLM State Office).
8. For all mining claims which require assessment work, you must record an affidavit of labor on or before the December 30th immediately following the filing of this waiver. For all other mining claims or sites waived, you must record a notice of intent to hold on or before the December 30th immediately following the filing of this waiver.
9. Mill and tunnel sites may also be listed upon this waiver and be waived from payment of the maintenance fee. A notice of intent to hold for these sites is required to be filed by the December 30th following the filing of this waiver.

NOTICE/BURDEN HOURS STATEMENT

The Privacy Act of 1974, as amended, and the regulation in 43 CFR 2.48(d) provide that you be furnished the following information in connection with the information required by this certification of waiver from rental fees.

AUTHORITY: 30 U.S.C. 28-28k; 43 U.S.C. 1201, 1457, 1740, and 1744; and 43 CFR 3830.

PRINCIPLE PURPOSE: This information is to be used to verify that the owner(s) (claimants) of a mining claim has complied with 30 U.S.C. 28f and is entitled to perform assessment work in lieu of paying the maintenance fee for the mining claims listed on this form.

ROUTINE USE: (1) Adjudication of the claimant(s) certification of waiver from paying the maintenance fee otherwise required by 30 U.S.C. 28f. (2) Disclosure may be made to appropriate Federal agencies when location is made within the agency's geographic area of responsibility. (3) Information from the record and/or the record will be transferred to the appropriate Federal, State, or local agency, or a member of the public in response to a specific request for pertinent information. (4) Information may also be provided to the Department of Justice or in a proceeding before a court or adjudicative body; or to Federal, State, local or foreign agencies when needed for enforcement of civil or criminal codes or applicable regulations concerning title rights upon the public land.

EFFECT OF NOT PROVIDING INFORMATION: Disclosure of this information is required by 30 U.S.C. 28f and 43 CFR Part 3830 for those qualified claimants wishing to take the small miner waiver allowed. Failure to supply the information required in this form to support the claimants certification of waiver from payment of the otherwise required maintenance fees will result in the waiver being disallowed and the mining claims subject to forfeiture by BLM under 30 U.S.C. 28i.

The Paperwork Reduction Act of 1995 requires us to inform you that: This information is being collected to allow the BLM to determine if you qualify for a waiver from the payment of \$100 per mining claim or site maintenance fee established in 30 U.S.C. 28f and the implementing regulations at 43 CFR 3830. A response to this request is required in accordance with the statute to obtain your benefit.

BLM would like you to know that you do not have to respond to this, or any other, Federal agency-sponsored information collection unless it displays a currently valid OMB control number.

Public reporting burden for this form is estimated to average 8 minutes (0.133 hours) per response, including time to review instructions, gathering and maintaining data, and completing and reviewing the form. Direct comments regarding this burden estimate, or any other aspect of this form, to the U.S. Department of the Interior, Bureau of Land Management, (1004-0114) Bureau Information Collection Clearance Officer (WO-630), Mail Stop 401 LS, 1849 C St, N.W., Washington, D.C. 20240.

RECEIVED
BLM AZ STATE OFFICE
 2010 AUG 20 11:17
 PHOENIX ARIZONA ONLY

RETURN DOCS TO
TRUDY MOVICH
515 E. CAREFREE HWY.
PMB 378
PHOENIX, AZ 85085

Check here if this is a change of address.
 Telephone: _____
 E-mail address: _____

AFFIDAVIT OF PERFORMANCE OF ANNUAL WORK

1. State of Arizona, County of YAVAPAI ss:
 2. I (Name) TRUDY MOVICH
 3. Reside at (Address) 515 E. CAREFREE HWY.
PMB 378
 City PHOENIX County MARICOPA

RECEIVED
 BLM AZ STATE OFFICE
 2010 AUG 20 A 11:17
 PHOENIX, ARIZONA
 BLM
 Date
 Stamp

State AZ Zip 85085 being duly sworn, depose and say that I am a citizen of the United States, more than eighteen years of age, and that all of the facts set forth in this affidavit, subject to the provisions and penalties of 18 U.S.C. 1001 pertaining to the filing of false, fictitious, or fraudulent statements with the United States, are true and correct according to the best of my knowledge, information and belief.

4. Owner's name and address (if not shown in Items 1-3 above). _____

5. That I am personally acquainted with the mining claim(s). The work and improvements were made by and at the expense of the owner(s) of said claim(s). Said contiguous group of claims, listed on this document, are situated in the HUMBURG (optional) Mining District; YAVAPAI County, Arizona.

Line No.	AMC NUMBER	CLAIM/SITE NAME	COUNTY RECORDER BOOK (if available) PAGE	TWP	RNG	SEC
1	339303	LOWER FLATS #1	3186 216	8N	1W	11
2	95867	BLUE BIRD #25	1262 727	8N	1W	3 AND
3						
4						
5						
6						

Form: MCF108
 Revised June 2005
 9/13/2010 TS
 ENTERED INTO COMPUTER
 Page 1 of 2

RECEIVED
BLM AZ STATE OFFICE
2010 AUG 20 A 11:17
PHOENIX, ARIZONA
BLM
Date
Stamp

7						
8						
9						
10						

6. That between the dates starting at 12 o'clock noon on September 1, 20 10 and ending at 12 o'clock noon on September 1, 20 11 at least \$ 700.00 dollars worth of work and improvements were done and performed upon said claim(s) or upon one or more of a contiguous group of claims for the benefit of all, wholly or partly outside of a contiguous group of claims for the benefit of all, not including the location work.

7. That the following persons were employed to perform the work and improvements described herein: BILL WALDECK - NATE MOVICH

8. That the work and improvements performed were: VEIN EXCAVATIONS AND BULK SAMPLE TESTS

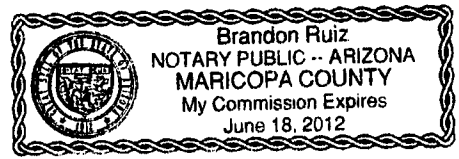
9. Dated: 08/17/10 Signature: [Signature]

SUBSCRIBED AND SWORN TO before me, a Notary Public, this 17th day of August 2010

By: Brandon Ruiz

Notary Public [Signature]

My Commission Expires June 18, 2012



Bureau of Land Management
Arizona State Office
www.az.blm.gov

No. of Claims: 2 x \$5 = 20.00
 Check No.: C.C. Init. [Initialed]
 Receipt No.: 2195998
 For BLM Use Only

**United States Department of the Interior
Bureau of Land Management
LANDS/RECREATION & PLANNING
ONE N CENTRAL AVE
PHOENIX, AZ 85004 -2203
Phone:**

Receipt

No: 2195998

Transaction #: 2265834	
Date of Transaction: 08/20/2010	
CUSTOMER:	NATE MOVICH 515 E CAREFREE HWY PMB 378 PHOENIX, AZ 85085-8839 US

LINE #	QTY	DESCRIPTION	REMARKS	UNIT PRICE	TOTAL
1	1.00	LOCATABLE MINERALS / MINING CLAIMS-NOT NEW-UNADJUD, ONE AUTH NO. ONLY / MINING CLAIM MONEY RECEIVED CASES: AMC378794/\$210.00	POL (21) 2010 / MAINT WAIVER (21) 2011	- n/a -	210.00
TOTAL:					\$210.00

PAYMENT INFORMATION			
NOTE: Items will appear on credit card statement as "Bureau of Land Mgmt CO".			
1	AMOUNT:	210.00	POSTMARKED: N/A
	TYPE:	CREDIT CARD	RECEIVED: 08/20/2010
	NAME:	WALDECK, BILL 515 E CAREFREE HWY PMB 378 PHOENIX AZ 85085-8839 US	
	CARD NO:	XXXXXXXXXXXX2599	AUTH CODE: 101571
	NAME ON CARD:	BILL C WALDECK	
	EXPIRES:	02/2014	
	SIGNATURE:		

REMARKS

This receipt was generated by the automated BLM Collections and Billing System and is a paper representation of a portion of the official electronic record contained therein.

LEAD CASEFILES #s

AMC 28504

AMC 355269

AMC 364224

AMC 95860

AMC 358272

AMC 368598

AMC 159496

AMC 362061

AMC 378794

AMC 339303

AMC 362193

UNITED STATES DEPARTMENT OF THE INTERIOR
BUREAU OF LAND MANAGEMENT

4MC

676

FORM APPROVED
OMB NO. 1004-0114
Expires: December 31, 2006

MAINTENANCE FEE WAIVER CERTIFICATION

SEE INSTRUCTIONS ON REVERSE

1. This small miner waiver is filed for the assessment year beginning at noon on September 1, 2009 and ending at noon on September 1, 2010.
2. The undersigned and all related parties owned ten or fewer mining claims, mill, or tunnel sites located and maintained on Federal lands in the United States of America on September 1, 2009.
3. The undersigned have performed the assessment work **required by law** for each mining claim listed **prior to filing this waiver** and understand that by filing this form; an affidavit of assessment work **must** be recorded by the December 30th following the filing of this waiver.
4. The undersigned understand that if the assessment work obligation has not yet come due under 30 U.S.C. 28 (for those claims in their first assessment year only); a notice of intent to hold reciting this condition **must** be recorded by the December 30th following the filing of this waiver.
5. The undersigned understand that mill and tunnel sites may also be listed upon this waiver and be waived from payment of the maintenance fee; and that a notice of intent to hold for these sites is required to be recorded by the December 30th immediately following the filing of this waiver.
6. The undersigned understand and acknowledge that pursuant to 43 U.S.C. 1212 and 18 U.S.C. 1001; the filing or recording of a false, fictitious, or fraudulent document with the Bureau of Land Management may result in a fine of up to \$250,000, a prison term not to exceed five years, or both.
7. The mining claims, mill or tunnel sites for which this waiver from payment of the maintenance fees is requested are:

CLAIM OR SITE NAME	BLM RECORDATION SERIAL NUMBER
1. RATTLE SNAKE # 1	AMC 368598
2. RATTLE SNAKE # 2	AMC 368599
3. RATTLE SNAKE # 3	AMC 368600
4. RATTLE SNAKE # 4	AMC 368601
5.	
6.	
7.	
8.	
9.	
10.	

The owner(s) (claimants) of the above mining claims and sites are:

TRUDY MOVICH
(Owner's Name - Please Print)

515 E. CAREFREE HWY, PMB 378
(Street or P.O. Box)

PHOENIX AZ 85085
(City) (State) (Zip Code)

Trudy Movich
(Owner's Signature)



(Owner's Name - Please Print)

(Street or P.O. Box)

(City) (State) (Zip Code)

(Owner's Signature)

(Owner's Name - Please Print)

(Street or P.O. Box)

(City) (State) (Zip Code)

(Owner's Signature)

(Continued on page 2)

2009 AUG 14 A 10:12

RECEIVED
BLM AZ STATE OFFICE

RF 7/21/09

(Owner's Name - Please Print)	(Owner's Signature)		
(Street or P.O. Box)	(City)	(State)	(Zip Code)
(Owner's Name - Please Print)	(Owner's Signature)		
(Street or P.O. Box)	(City)	(State)	(Zip Code)
(Owner's Name - Please Print)	(Owner's Signature)		
(Street or P.O. Box)	(City)	(State)	(Zip Code)
(Owner's Name - Please Print)	(Owner's Signature)		
(Street or P.O. Box)	(City)	(State)	(Zip Code)

INSTRUCTIONS

1. This certification is made under the provisions of § 1744 of Title 43 and § 28-21k of Title 30 of the United States Code; and the regulations thereunder (43 CFR Part 3830).
2. The claimant(s) must fill in the dates in paragraph 1 for the beginning and ending of the assessment year for which this waiver is sought.
3. The claimant(s) must fill in the date in paragraph 2 for the beginning of the assessment year for which this waiver is sought.
4. All claim and site names and Bureau of Land Management (BLM) serial numbers must be listed for the mining claims, mill sites, and tunnel sites for which the waiver is sought.
5. All owners of the mining claims, mill sites, and tunnel sites and their addresses must be given.
6. This waiver form must be signed by all the claimants or their designated agent, in original form. If an agent is designated, a notarized designation of agent, signed by all of the claimants with proper address given, must be submitted with this waiver.
7. This form must be filed no later than September 1st for the upcoming assessment year in the BLM State Office where the mining claims or sites are recorded, or the waiver cannot be granted by the BLM. (Example: to obtain a waiver for the assessment year 2000, which begins at noon on September 1, 1999, you must qualify for and file for a waiver no later than September 1, 1999, in the proper BLM State Office).
8. For all mining claims which require assessment work, you must record an affidavit of labor on or before the December 30th immediately following the filing of this waiver. For all other mining claims or sites waived, you must record a notice of intent to hold on or before the December 30th immediately following the filing of this waiver.
9. Mill and tunnel sites may also be listed upon this waiver and be waived from payment of the maintenance fee. A notice of intent to hold for these sites is required to be filed by the December 30th following the filing of this waiver.

NOTICE/BURDEN HOURS STATEMENT

The Privacy Act of 1974, as amended, and the regulation in 43 CFR 2.48(d) provide that you be furnished the following information in connection with the information required by this certification of waiver from rental fees.

AUTHORITY: 30 U.S.C. 28-28k; 43 U.S.C. 1201, 1457, 1740, and 1744; and 43 CFR 3830.

PRINCIPLE PURPOSE: This information is to be used to verify that the owner(s) (claimants) of a mining claim has complied with 30 U.S.C. 28f and is entitled to perform assessment work in lieu of paying the maintenance fee for the mining claims listed on this form.

ROUTINE USE: (1) Adjudication of the claimant(s) certification of waiver from paying the maintenance fee otherwise required by 30 U.S.C. 28f. (2) Disclosure may be made to appropriate Federal agencies when location is made within the agency's geographic area of responsibility. (3) Information from the record and/or the record will be transferred to the appropriate Federal, State, or local agency, or a member of the public in response to a specific request for pertinent information. (4) Information may also be provided to the Department of Justice or in a proceeding before a court or adjudicative body; or to Federal, State, local or foreign agencies when needed for enforcement of civil or criminal codes or applicable regulations concerning title rights upon the public land.

EFFECT OF NOT PROVIDING INFORMATION: Disclosure of this information is required by 30 U.S.C. 28f and 43 CFR Part 3830 for those qualified claimants wishing to take the small miner waiver allowed. Failure to supply the information required in this form to support the claimants certification of waiver from payment of the otherwise required maintenance fees will result in the waiver being disallowed and the mining claims subject to forfeiture by BLM under 30 U.S.C. 28i.

The Paperwork Reduction Act of 1995 requires us to inform you that:

This information is being collected to allow the BLM to determine if you qualify for a waiver from the payment of \$100 per mining claim or site maintenance fee established in 30 U.S.C. 28f and the implementing regulations at 43 CFR 3830. A response to this request is required in accordance with the statute to obtain your benefit.

BLM would like you to know that you do not have to respond to this, or any other, Federal agency-sponsored information collection unless it displays a currently valid OMB control number.

Public reporting burden for this form is estimated to average 8 minutes (0.133 hours) per response, including time to review instructions, gathering and maintaining data, and completing and reviewing the form. Direct comments regarding this burden estimate, or any other aspect of this form, to the U.S. Department of the Interior, Bureau of Land Management, (1004-0114) Bureau Information Collection Clearance Officer (WO-630), Mail Stop 401 LS, 1849 C St., N.W., Washington, D.C. 20240.

PHOENIX, ARIZONA

FOR OFFICIAL USE ONLY

2009 AUG 14 A 10:12

RECEIVED
BLM AZ STATE OFFICE

TRUDY MOVICH
515 E. CAREFREE HWY,
PMB 378
PHOENIX, AZ 85085

Check here is this is a change of address.

Telephone: _____

E-mail address: _____

AFFIDAVIT OF PERFORMANCE OF ANNUAL WORK

1. State of Arizona, County of YAVAPAI ss:


2. I (Name) TRUDY MOVICH

3. Reside at (Address) 515 E. CAREFREE HWY,
PMB 378

City PHOENIX County MARICOPA

State AZ Zip 85085 being duly sworn, depose and say that I am a citizen of the United States, more than eighteen years of age, and that all of the facts set forth in this affidavit, subject to the provisions and penalties of 18 U.S.C. 1001 pertaining to the filing of false, fictitious, or fraudulent statements with the United States, are true and correct according to the best of my knowledge, information and belief..

4. Owner's name and address (If not shown in Items 1-3 above). _____



5. That I am personally acquainted with the mining claim(s). The work and improvements were made by and at the expense of the owner(s) of said claim(s). Said contiguous group of claims, listed on this document, are situated in the

CORDES (optional) Mining District; YAVAPAI County, Arizona.

Line No.	AMC NUMBER	CLAIM/SITE NAME	COUNTY RECORDER DATA (if available)	PAGE	TWP	RNG	SEC
1	368598	RATTLESNAKE #1	4342	269	10N- (11N)	2E	3-4 (34)
2	368599	RATTLESNAKE #2	4342	270	10N- (11N)	2E	3-(34)
3	368600	RATTLESNAKE #3	4342	271	11N	2E	34
4	368601	RATTLESNAKE #4	4342	272	11N	2E	34
5							
6							

32-9/21/09

RECEIVED
MARICOPA STATE OFFICE
2009 AUG 14 A 10:13
TOLSON, ARIZONA

BLM
Date
Stamp

7						
8						
9						
10						

6. That between the dates starting at 12 o'clock noon on September 1, 20 09 and ending at 12 o'clock noon on September 1, 20 10 at least \$ 800. dollars worth of work and improvements were done and performed upon said claim(s) or upon one or more of a contiguous group of claims for the benefit of all, wholly or partly outside of a contiguous group of claims for the benefit of all, not including the location work.

7. That the following persons were employed to perform the work and improvements described herein: BILL WALDECK - NATE MOVICH

8. That the work and improvements performed were: vein excavation, sampling

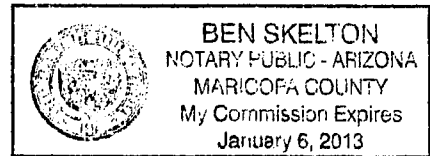
9. Dated: 08/11/09 Signature: Trudy Movich

SUBSCRIBED AND SWORN TO before me, a Notary Public, this 11 day of August 2009

By: Trudy Movich

Notary Public [Signature]

My Commission Expires 01/06/2013



Bureau of Land Management
Arizona State Office
www.az.blm.gov

No. of Claims: 4 x \$10 = 40
 Check No.: CASH Init. YMC
 Receipt No.: 1977795
 For BLM Use Only

UNITED STATES DEPARTMENT OF THE INTERIOR
BUREAU OF LAND MANAGEMENT

4me

677

MAINTENANCE FEE WAIVER CERTIFICATION

FORM APPROVED
OMB NO. 1004-0114
Expires: December 31, 2006

SEE INSTRUCTIONS ON REVERSE

1. This small miner waiver is filed for the assessment year beginning at noon on September 1, 2009 and ending at noon on September 1 2010.
2. The undersigned and all related parties owned ten or fewer mining claims, mill, or tunnel sites located and maintained on Federal lands in the United States of America on September 1, 2009.
3. The undersigned have performed the assessment work required by law for each mining claim listed prior to filing this waiver and understand that by filing this form; an affidavit of assessment work must be recorded by the December 30th following the filing of this waiver.
4. The undersigned understand that if the assessment work obligation has not yet come due under 30 U.S.C. 28 (for those claims in their first assessment year only); a notice of intent to hold reciting this condition must be recorded by the December 30th following the filing of this waiver.
5. The undersigned understand that mill and tunnel sites may also be listed upon this waiver and be waived from payment of the maintenance fee; and that a notice of intent to hold for these sites is required to be recorded by the December 30th immediately following the filing of this waiver.
6. The undersigned understand and acknowledge that pursuant to 43 U.S.C. 1212 and 18 U.S.C. 1001; the filing or recording of a false, fictitious, or fraudulent document with the Bureau of Land Management may result in a fine of up to \$250,000, a prison term not to exceed five years, or both.
7. The mining claims, mill or tunnel sites for which this waiver from payment of the maintenance fees is requested are:

CLAIM OR SITE NAME	BLM RECORDATION SERIAL NUMBER
1. Lower FLATS #1	AMC 339303
2. BLUE BIRD #25	AMC 95867
3.	
4.	
5.	
6.	
7.	
8.	
9.	
10.	

The owner(s) (claimants) of the above mining claims and sites are:

TRUDY MOVICH
(Owner's Name - Please Print)
515 E. CAREFREE HWY, PMS 378
(Street or P.O. Box)
PHOENIX AZ 85085
(City) (State) (Zip Code)

Trudy Movich
(Owner's Signature)

(Owner's Name - Please Print)

(Street or P.O. Box)

(City) (State) (Zip Code)

(Owner's Name - Please Print)

(Street or P.O. Box)

(City) (State) (Zip Code)

RECEIVED
 BLM AZ STATE OFFICE
 PHOENIX, ARIZONA
 2009 AUG 14 A 10:12
(Owner's Signature)

(Continued on page 2)

RE 9/21/09

(Owner's Name - Please Print)	(Owner's Signature)
(Street or P.O. Box)	(City) (State) (Zip Code)
(Owner's Name - Please Print)	(Owner's Signature)
(Street or P.O. Box)	(City) (State) (Zip Code)
(Owner's Name - Please Print)	(Owner's Signature)
(Street or P.O. Box)	(City) (State) (Zip Code)
(Owner's Name - Please Print)	(Owner's Signature)
(Street or P.O. Box)	(City) (State) (Zip Code)

INSTRUCTIONS

- This certification is made under the provisions of § 1744 of Title 43 and § 28-21k of Title 30 of the United States Code; and the regulations thereunder (43 CFR Part 3830).
- The claimant(s) must fill in the dates in paragraph 1 for the beginning and ending of the assessment year for which this waiver is sought.
- The claimant(s) must fill in the date in paragraph 2 for the beginning of the assessment year for which this waiver is sought.
- All claim and site names and Bureau of Land Management (BLM) serial numbers must be listed for the mining claims, mill sites, and tunnel sites for which the waiver is sought.
- All owners of the mining claims, mill sites, and tunnel sites and their addresses must be given.
- This waiver form must be signed by all the claimants or their designated agent, in original form. If an agent is designated, a notarized designation of agent, signed by all of the claimants with proper address given, must be submitted with this waiver.
- This form must be filed no later than September 1st for the upcoming assessment year in the BLM State Office where the mining claims or sites are recorded, or the waiver cannot be granted by the BLM. (Example: to obtain a waiver for the assessment year 2000, which begins at noon on September 1, 1999, you must qualify for and file for a waiver no later than September 1, 1999, in the proper BLM State Office).
- For all mining claims which require assessment work, you must record an affidavit of labor on or before the December 30th immediately following the filing of this waiver. For all other mining claims or sites waived, you must record a notice of intent to hold on or before the December 30th immediately following the filing of this waiver.
- Mill and tunnel sites may also be listed upon this waiver and be waived from payment of the maintenance fee. A notice of intent to hold for these sites is required to be filed by the December 30th following the filing of this waiver.

NOTICE/BURDEN HOURS STATEMENT

The Privacy Act of 1974, as amended, and the regulation in 43 CFR 2.48(d) provide that you be furnished the following information in connection with the information required by this certification of waiver from rental fees.

AUTHORITY: 30 U.S.C. 28-28k; 43 U.S.C. 1201, 1457, 1740, and 1744; and 43 CFR 3830.

PRINCIPLE PURPOSE: This information is to be used to verify that the owner(s) (claimants) of a mining claim has complied with 30 U.S.C. 28f and is entitled to perform assessment work in lieu of paying the maintenance fee for the mining claims listed on this form.

ROUTINE USE: (1) Adjudication of the claimant(s) certification of waiver from paying the maintenance fee otherwise required by 30 U.S.C. 28f. (2) Disclosure may be made to appropriate Federal agencies when location is made within the agency's geographic area of responsibility. (3) Information from the record and/or the record will be transferred to the appropriate Federal, State, or local agency, or a member of the public in response to a specific request for pertinent information. (4) Information may also be provided to the Department of Justice or in a proceeding before a court or adjudicative body; or to Federal, State, local or foreign agencies when needed for enforcement of civil or criminal codes or applicable regulations concerning title rights upon the public land.

EFFECT OF NOT PROVIDING INFORMATION: Disclosure of this information is required by 30 U.S.C. 28f and 43 CFR Part 3830 for those qualified claimants wishing to take the small miner waiver allowed. Failure to supply the information required in this form to support the claimants certification of waiver from payment of the otherwise required maintenance fees will result in the waiver being disallowed and the mining claims subject to forfeiture by BLM under 30 U.S.C. 28i.

The Paperwork Reduction Act of 1995 requires us to inform you that: This information is being collected to allow the BLM to determine if you qualify for a waiver from the payment of \$100 per mining claim or site maintenance fee established in 30 U.S.C. 28f and the implementing regulations at 43 CFR 3830. A response to this request is required in accordance with the statute to obtain your benefit.

BLM would like you to know that you do not have to respond to this, or any other, Federal agency-sponsored information collection unless it displays a currently valid OMB control number.

Public reporting burden for this form is estimated to average 8 minutes (0.133 hours) per response, including time to review instructions, gathering and maintaining data, and completing and reviewing the form. Direct comments regarding this burden estimate, or any other aspect of this form, to the U.S. Department of the Interior, Bureau of Land Management, (1004-0114) Bureau Information Collection Clearance Officer (WO-630), Mail Stop 401 LS, 1849 C St, N.W., Washington, D.C. 20240.

PHOENIX, ARIZONA
FOR OFFICIAL USE ONLY
 2009 AUG 14 A 10:12
 RECEIVED
 BLM STATE OFFICE

TRUDY MOVICH
515 E. CAREFREE HWY,
PMB 378
PHOENIX, AZ 85085

Check here is this is a change of address.

Telephone: _____

E-mail address: _____

AFFIDAVIT OF PERFORMANCE OF ANNUAL WORK

1. State of Arizona, County of YAVAPAI ss:

2. I (Name) TRUDY MOVICH

3. Reside at (Address) 515 E. CAREFREE HWY,
PMB 378

City PHOENIX County MARICOPA

State AZ Zip 85085 being duly sworn, depose and say that I am a citizen of the United States, more than eighteen years of age, and that all of the facts set forth in this affidavit, subject to the provisions and penalties of 18 U.S.C. 1001 pertaining to the filing of false, fictitious, or fraudulent statements with the United States, are true and correct according to the best of my knowledge, information and belief..

4. Owner's name and address (If not shown in Items 1-3 above), _____

5. That I am personally acquainted with the mining claim(s). The work and improvements were made by and at the expense of the owner(s) of said claim(s). Said contiguous group of claims, listed on this document, are situated in the

HUMBURG (optional) Mining District; YAVAPAI County, Arizona.

RECEIVED
BLM AZ STATE OFFICE
2009 AUG 14 A 10:12
PHOENIX, ARIZONA
BLM
Date
Stamp

Line No.	AMC NUMBER	CLAIM/SITE NAME	COUNTY RECORDER DATA (If available)	PAGE	TWP	RNG	SEC
1	339303	Lower FLATS # 1	3186	216	8N	1W	11
2	95867	BLUE BIRD # 25	1262	727	8N	1W	3 AND
3					PART IN sec. 34,		
4					(T9N-R1W).		
5							
6							

RS 9/21/09

RECEIVED
BLM ARIZONA STATE OFFICE
2009 AUG 14 A 10:12
TUCSON, ARIZONA

BLM
Date
Stamp

7						
8						
9						
10						

6. That between the dates starting at 12 o'clock noon on September 1, 20 09 and ending at 12 o'clock noon on September 1, 20 10 at least \$ 650. dollars worth of work and improvements were done and performed upon said claim(s) or upon one or more of a contiguous group of claims for the benefit of all, wholly or partly outside of a contiguous group of claims for the benefit of all, not including the location work.

7. That the following persons were employed to perform the work and improvements described herein: Bill Waudack, Nate Movich
VEIN EXCAVATIONS AND SAMPLING


8. That the work and improvements performed were: ←

9. Dated: 08/11/09 Signature: Trudy Movich

SUBSCRIBED AND SWORN TO before me, a Notary Public, this 11 day of August 2009

By: Trudy Movich
 Notary Public B. Skelton

My Commission Expires 01/06/2013



Bureau of Land Management
 Arizona State Office
www.az.blm.gov

No. of Claims: 2 x \$55 = \$110
 Check No.: CASH Init. _____
 Receipt No.: 197795
 For BLM Use Only

UNITED STATES DEPARTMENT OF THE INTERIOR
BUREAU OF LAND MANAGEMENT

678

JMG

FORM APPROVED
OMB NO. 1004-0114
Expires: December 31, 2006

MAINTENANCE FEE WAIVER CERTIFICATION

SEE INSTRUCTIONS ON REVERSE

1. This small miner waiver is filed for the assessment year beginning at noon on September 1, 2009 and ending at noon on September 1, 2010.
2. The undersigned and all related parties owned ten or fewer mining claims, mill, or tunnel sites located and maintained on Federal lands in the United States of America on September 1, 2009.
3. The undersigned have performed the assessment work required by law for each mining claim listed prior to filing this waiver and understand that by filing this form; an affidavit of assessment work must be recorded by the December 30th following the filing of this waiver.
4. The undersigned understand that if the assessment work obligation has not yet come due under 30 U.S.C. 28 (for those claims in their first assessment year only); a notice of intent to hold reciting this condition must be recorded by the December 30th following the filing of this waiver.
5. The undersigned understand that mill and tunnel sites may also be listed upon this waiver and be waived from payment of the maintenance fee; and that a notice of intent to hold for these sites is required to be recorded by the December 30th immediately following the filing of this waiver.
6. The undersigned understand and acknowledge that pursuant to 43 U.S.C. 1212 and 18 U.S.C. 1001; the filing or recording of a false, fictitious, or fraudulent document with the Bureau of Land Management may result in a fine of up to \$250,000, a prison term not to exceed five years, or both.
7. The mining claims, mill or tunnel sites for which this waiver from payment of the maintenance fees is requested are:

CLAIM OR SITE NAME	BLM RECORDATION SERIAL NUMBER
1. RED HAWK #1	AMC 364224
2. RED HAWK #2	AMC 364225
3.	
4.	
5.	
6.	
7.	
8.	
9.	
10.	

The owner(s) (claimants) of the above mining claims and sites are:

TRUDY MOVICH
(Owner's Name - Please Print)
515 E. CAREFREE HWY, PMB 378
(Street or P.O. Box)
PHOENIX AZ 85085
(City) (State) (Zip Code)

Trudy Movich
(Owner's Signature)



(Owner's Name - Please Print)

(Street or P.O. Box)

(City) _____
(State) _____
(Zip Code)

(Owner's Name - Please Print)

(Street or P.O. Box)

(City) _____
(State) _____
(Zip Code)

PHOENIX, ARIZONA
 2009 AUG 14 A:10:11
 RECEIVED
 BLM AZ STATE OFFICE

(Owner's Signature)

(Continued on page 2)

RE 9/21/09

(Owner's Name - Please Print)	(Owner's Signature)		
(Street or P.O. Box)	(City)	(State)	(Zip Code)
(Owner's Name - Please Print)	(Owner's Signature)		
(Street or P.O. Box)	(City)	(State)	(Zip Code)
(Owner's Name - Please Print)	(Owner's Signature)		
(Street or P.O. Box)	(City)	(State)	(Zip Code)
(Owner's Name - Please Print)	(Owner's Signature)		
(Street or P.O. Box)	(City)	(State)	(Zip Code)

INSTRUCTIONS

1. This certification is made under the provisions of § 1744 of Title 43 and § 28-21k of Title 30 of the United States Code; and the regulations thereunder (43 CFR Part 3830).
2. The claimant(s) must fill in the dates in paragraph 1 for the beginning and ending of the assessment year for which this waiver is sought.
3. The claimant(s) must fill in the date in paragraph 2 for the beginning of the assessment year for which this waiver is sought.
4. All claim and site names and Bureau of Land Management (BLM) serial numbers must be listed for the mining claims, mill sites, and tunnel sites for which the waiver is sought.
5. All owners of the mining claims, mill sites, and tunnel sites and their addresses must be given.
6. This waiver form must be signed by all the claimants or their designated agent, in original form. If an agent is designated, a notarized designation of agent, signed by all of the claimants with proper address given, must be submitted with this waiver.
7. This form must be filed no later than September 1st for the upcoming assessment year in the BLM State Office where the mining claims or sites are recorded, or the waiver cannot be granted by the BLM. (Example: to obtain a waiver for the assessment year 2000, which begins at noon on September 1, 1999, you must qualify for and file for a waiver no later than September 1, 1999, in the proper BLM State Office).
8. For all mining claims which require assessment work, you must record an affidavit of labor on or before the December 30th immediately following the filing of this waiver. For all other mining claims or sites waived, you must record a notice of intent to hold on or before the December 30th immediately following the filing of this waiver.
9. Mill and tunnel sites may also be listed upon this waiver and be waived from payment of the maintenance fee. A notice of intent to hold for these sites is required to be filed by the December 30th following the filing of this waiver.

NOTICE/BURDEN HOURS STATEMENT

The Privacy Act of 1974, as amended, and the regulation in 43 CFR 2.48(d) provide that you be furnished the following information in connection with the information required by this certification of waiver from rental fees.

AUTHORITY: 30 U.S.C. 28-28k; 43 U.S.C. 1201, 1457, 1740, and 1744; and 43 CFR 3830.

PRINCIPLE PURPOSE: This information is to be used to verify that the owner(s) (claimants) of a mining claim has complied with 30 U.S.C. 28f and is entitled to perform assessment work in lieu of paying the maintenance fee for the mining claims listed on this form.

ROUTINE USE: (1) Adjudication of the claimant(s) certification of waiver from paying the maintenance fee otherwise required by 30 U.S.C. 28f. (2) Disclosure may be made to appropriate Federal agencies when location is made within the agency's geographic area of responsibility. (3) Information from the record and/or the record will be transferred to the appropriate Federal, State, or local agency, or a member of the public in response to a specific request for pertinent information. (4) Information may also be provided to the Department of Justice or in a proceeding before a court or adjudicative body; or to Federal, State, local or foreign agencies when needed for enforcement of civil or criminal codes or applicable regulations concerning title rights upon the public land.

EFFECT OF NOT PROVIDING INFORMATION: Disclosure of this information is required by 30 U.S.C. 28f and 43 CFR Part 3830 for those qualified claimants wishing to take the small miner waiver allowed. Failure to supply the information required in this form to support the claimants certification of waiver from payment of the otherwise required maintenance fees will result in the waiver being disallowed and the mining claims subject to forfeiture by BLM under 30 U.S.C. 28i.

The Paperwork Reduction Act of 1995 requires us to inform you that:

This information is being collected to allow the BLM to determine if you qualify for a waiver from the payment of \$100 per mining claim or site maintenance fee established in 30 U.S.C. 28f and the implementing regulations at 43 CFR 3830. A response to this request is required in accordance with the statute to obtain your benefit.

BLM would like you to know that you do not have to respond to this, or any other, Federal agency-sponsored information collection unless it displays a currently valid OMB control number.

Public reporting burden for this form is estimated to average 8 minutes (0.133 hours) per response, including time to review instructions, gathering and maintaining data, and completing and reviewing the form. Direct comments regarding this burden estimate, or any other aspect of this form, to the U.S. Department of the Interior, Bureau of Land Management, (1004-0114) Bureau Information Collection Clearance Officer (WO-630), Mail Stop 401 LS, 1849 C St, N.W., Washington, D.C. 20240.

ARIZONA
 PHOENIX, ARIZONA
 FOR OFFICIAL USE ONLY
 RECEIVED
 BLM AZ STATE OFFICE
 2009 AUG 14 10:11

When Recorded Return Document:

TRUDY MOVICH
515 E. CAREFREE HWY,
PMB 378
PHOENIX, AZ 85085

Check here is this is a change of address.

Telephone: _____

E-mail address: _____

AFFIDAVIT OF PERFORMANCE OF ANNUAL WORK

1. State of Arizona, County of MARICOPA ss:
2. I (Name) TRUDY MOVICH
3. Reside at (Address) 515 E. CAREFREE HWY,
PMB 378
City PHOENIX County MARICOPA

RECEIVED
BLM AZ STATE OFFICE
2009 AUG 14 A 10:11
PHOENIX, ARIZONA
BLM
Date
Stamp

State AZ Zip 85085 being duly sworn, depose and say that I am a citizen of the United States, more than eighteen years of age, and that all of the facts set forth in this affidavit, subject to the provisions and penalties of 18 U.S.C. 1001 pertaining to the filing of false, fictitious, or fraudulent statements with the United States, are true and correct according to the best of my knowledge, information and belief.
4. Owner's name and address (if not shown in Items 1-3 above). _____

5. That I am personally acquainted with the mining claim(s). The work and improvements were made by and at the expense of the owner(s) of said claim(s). Said contiguous group of claims, listed on this document, are situated in the RED ROVER (optional) Mining District; MARICOPA County, Arizona.

Line No.	AMC NUMBER	CLAIM/SITE NAME	COUNTY RECORDER DATA (if available) page	TWP	RNG	SEC
1	364224	RED HAWK #1	2005 0066925	8N	5E	27
2	364225	RED HAWK #2	2005 0066924	8N	5E	27
3						
4	364692	VAMPIRE #1	I AM DROPPING THIS CLAIM.			
5	363095	BLACK BUFFALO #1	I AM DROPPING THIS CLAIM.			
6						

RECEIVED
BLM ARIZONA STATE OFFICE

BLM
Date: 2009 AUG 14 A 10:11
Stamp
PHOENIX, ARIZONA

7						
8						
9						
10						

6. That between the dates starting at 12 o'clock noon on September 1, 2009 and ending at 12 o'clock noon on September 1, 2010 at least \$ 600. dollars worth of work and improvements were done and performed upon said claim(s) or upon one or more of a contiguous group of claims for the benefit of all, wholly or partly outside of a contiguous group of claims for the benefit of all, not including the location work.

7. That the following persons were employed to perform the work and improvements described herein: BILL WALDECK, AND NATE MOVICH

8. That the work and improvements performed were: ROCK EXCAVATION AND SAMPLING


9. Dated: 08/11/09 Signature: Trudy Movich

SUBSCRIBED AND SWORN TO before me, a Notary Public, this 11 day of August 2009

By: Trudy Movich

Notary Public [Signature]

My Commission Expires 01/06/2013


BEN SKELTON
 NOTARY PUBLIC - ARIZONA
 MARICOPA COUNTY
 My Commission Expires
 January 6, 2013

Bureau of Land Management
Arizona State Office
www.az.blm.gov

No. of Claims: 4 x \$10 = 40
 Check No.: CASH Init. YML
 Receipt No.: 1977795
 For BLM Use Only

UNITED STATES DEPARTMENT OF THE INTERIOR
BUREAU OF LAND MANAGEMENT

QMC

681

MAINTENANCE FEE WAIVER CERTIFICATION

FORM APPROVED
OMB NO. 1004-0114
Expires: December 31, 2006

SEE INSTRUCTIONS ON REVERSE

1. This small miner waiver is filed for the assessment year beginning at noon on September 1, 2009 and ending at noon on September 1, 2010.
2. The undersigned and all related parties owned ten or fewer mining claims, mill, or tunnel sites located and maintained on Federal lands in the United States of America on September 1, 2009.
3. The undersigned have performed the assessment work required by law for each mining claim listed prior to filing this waiver and understand that by filing this form; an affidavit of assessment work must be recorded by the December 30th following the filing of this waiver.
4. The undersigned understand that if the assessment work obligation has not yet come due under 30 U.S.C. 28 (for those claims in their first assessment year only); a notice of intent to hold reciting this condition must be recorded by the December 30th following the filing of this waiver.
5. The undersigned understand that mill and tunnel sites may also be listed upon this waiver and be waived from payment of the maintenance fee; and that a notice of intent to hold for these sites is required to be recorded by the December 30th immediately following the filing of this waiver.
6. The undersigned understand and acknowledge that pursuant to 43 U.S.C. 1212 and 18 U.S.C. 1001; the filing or recording of a false, fictitious, or fraudulent document with the Bureau of Land Management may result in a fine of up to \$250,000, a prison term not to exceed five years, or both.
7. The mining claims, mill or tunnel sites for which this waiver from payment of the maintenance fees is requested are:

CLAIM OR SITE NAME	BLM RECORDATION SERIAL NUMBER
1. APACHE GOLD # 4	AMC 378794
2.	
3.	
4.	
5.	
6.	
7.	
8.	
9.	
10.	

The owner(s) (claimants) of the above mining claims and sites are:

NATE MOVICH
(Owner's Name - Please Print)
S15 E. CAREFREE HWY, PMB 378
(Street or P.O. Box)
PHOENIX AZ 85085
(City) (State) (Zip Code)

Nate Movich
(Owner's Signature)

(Owner's Name - Please Print)

(Street or P.O. Box)

(City) (State) (Zip Code)

(Owner's Name - Please Print)

(Street or P.O. Box)

(City) (State) (Zip Code)

RECEIVED
BLM AZ STATE OFFICE
2009 AUG 14 A 10:10
PHOENIX, ARIZONA

(Owner's Signature)

(Continued on page 2)

9/21/09 RE

(Owner's Name - Please Print)

(Owner's Signature)

(Street or P.O. Box)

(City) (State) (Zip Code)

(Owner's Name - Please Print)

(Owner's Signature)

(Street or P.O. Box)

(City) (State) (Zip Code)

(Owner's Name - Please Print)

(Owner's Signature)

(Street or P.O. Box)

(City) (State) (Zip Code)

(Owner's Name - Please Print)

(Owner's Signature)

(Street or P.O. Box)

(City) (State) (Zip Code)

INSTRUCTIONS

1. This certification is made under the provisions of § 1744 of Title 43 and § 28-21k of Title 30 of the United States Code; and the regulations thereunder (43 CFR Part 3830).
2. The claimant(s) must fill in the dates in paragraph 1 for the beginning and ending of the assessment year for which this waiver is sought.
3. The claimant(s) must fill in the date in paragraph 2 for the beginning of the assessment year for which this waiver is sought.
4. All claim and site names and Bureau of Land Management (BLM) serial numbers must be listed for the mining claims, mill sites, and tunnel sites for which the waiver is sought.
5. All owners of the mining claims, mill sites, and tunnel sites and their addresses must be given.
6. This waiver form must be signed by all the claimants or their designated agent, in original form. If an agent is designated, a notarized designation of agent, signed by all of the claimants with proper address given, must be submitted with this waiver.

7. This form must be filed no later than September 1st for the upcoming assessment year in the BLM State Office where the mining claims or sites are recorded, or the waiver cannot be granted by the BLM. (Example: to obtain a waiver for the assessment year 2000, which begins at noon on September 1, 1999, you must qualify for and file for a waiver no later than September 1, 1999, in the proper BLM State Office).
8. For all mining claims which require assessment work, you must record an affidavit of labor on or before the December 30th immediately following the filing of this waiver. For all other mining claims or sites waived, you must record a notice of intent to hold on or before the December 30th immediately following the filing of this waiver.
9. Mill and tunnel sites may also be listed upon this waiver and be waived from payment of the maintenance fee. A notice of intent to hold for these sites is required to be filed by the December 30th following the filing of this waiver.

NOTICE/BURDEN HOURS STATEMENT

The Privacy Act of 1974, as amended, and the regulation in 43 CFR 2.48(d) provide that you be furnished the following information in connection with the information required by this certification of waiver from rental fees.

AUTHORITY: 30 U.S.C. 28-28k; 43 U.S.C. 1201, 1457, 1740, and 1744; and 43 CFR 3830.

PRINCIPLE PURPOSE: This information is to be used to verify that the owner(s) (claimants) of a mining claim has complied with 30 U.S.C. 28f and is entitled to perform assessment work in lieu of paying the maintenance fee for the mining claims listed on this form.

ROUTINE USE: (1) Adjudication of the claimant(s) certification of waiver from paying the maintenance fee otherwise required by 30 U.S.C. 28f. (2) Disclosure may be made to appropriate Federal agencies when location is made within the agency's geographic area of responsibility. (3) Information from the record and/or the record will be transferred to the appropriate Federal, State, or local agency, or a member of the public in response to a specific request for pertinent information. (4) Information may also be provided to the Department of Justice or in a proceeding before a court or adjudicative body; or to Federal, State, local or foreign agencies when needed for enforcement of civil or criminal codes or applicable regulations concerning title rights upon the public land.

EFFECT OF NOT PROVIDING INFORMATION: Disclosure of this information is required by 30 U.S.C. 28f and 43 CFR Part 3830 for those qualified claimants wishing to take the small miner waiver allowed. Failure to supply the information required in this form to support the claimants certification of waiver from payment of the otherwise required maintenance fees will result in the waiver being disallowed and the mining claims subject to forfeiture by BLM under 30 U.S.C. 28i.

The Paperwork Reduction Act of 1995 requires us to inform you that:

This information is being collected to allow the BLM to determine if you qualify for a waiver from the payment of \$100 per mining claim or site maintenance fee established in 30 U.S.C. 28f and the implementing regulations at 43 CFR 3830. A response to this request is required in accordance with the statute to obtain your benefit.

BLM would like you to know that you do not have to respond to this, or any other, Federal agency-sponsored information collection unless it displays a currently valid OMB control number.

Public reporting burden for this form is estimated to average 8 minutes (0.133 hours) per response, including time to review instructions, gathering and maintaining data, and completing and reviewing the form. Direct comments regarding this burden estimate, or any other aspect of this form, to the U.S. Department of the Interior, Bureau of Land Management, (1004-0114) Bureau Information Collection Clearance Officer (WO-630), Mail Stop 401 LS, 1849 C St, N.W., Washington, D.C. 20240.

FOR OFFICIAL USE ONLY

2009 AUG 14 10:10

RECEIVED
BLM STATE OFFICE

NATE MOVICH
SIS E. CAREFREE HWY,
PMB 378
PHOENIX, AZ 85085


Check here is this is a change of address.

Telephone: _____

E-mail address: _____

AFFIDAVIT OF PERFORMANCE OF ANNUAL WORK

1. State of Arizona, County of MARICOPA ss:
2. I (Name) NATE MOVICH
3. Reside at (Address) SIS E. CAREFREE HWY,
PMB 378
City PHOENIX County MARICOPA



State AZ Zip 85085 being duly sworn, depose and say that I am a citizen of the United States, more than eighteen years of age, and that all of the facts set forth in this affidavit, subject to the provisions and penalties of 18 U.S.C. 1001 pertaining to the filing of false, fictitious, or fraudulent statements with the United States, are true and correct according to the best of my knowledge, information and belief.
4. Owner's name and address (If not shown in Items 1-3 above). _____

5. That I am personally acquainted with the mining claim(s). The work and improvements were made by and at the expense of the owner(s) of said claim(s). Said contiguous group of claims, listed on this document, are situated in the AGUA FRIA (optional) Mining District; MARICOPA County, Arizona.

Line No.	AMC NUMBER	CLAIM/SITE NAME	COUNTY RECORDER BOOK (If available) <u>PAGE</u>	TWP	RNG	SEC
1	378794	APACHE GOLD #4	2007 0178691	(7N)-8N	2E	(5)-32
2						
3						
4						
5						
6						

RECEIVED
BLM STATE OFFICE

BLM
Date: AUG 14 A. 10: 10
Stamp
PHOENIX, ARIZONA

7						
8						
9						
10						

6. That between the dates starting at 12 o'clock noon on September 1, 20 09 and ending at 12 o'clock noon on September 1, 20 10 at least \$ 700. dollars worth of work and improvements were done and performed upon said claim(s) or upon one or more of a contiguous group of claims for the benefit of all, wholly or partly outside of a contiguous group of claims for the benefit of all, not including the location work.

7. That the following persons were employed to perform the work and improvements described herein: BILL WALDECK - TRUDY MOVICH

8. That the work and improvements performed were: ROCK EXCAVATION, STOCK PILING, BULK SAMPLING

9. Dated: 8/12/09 Signature: Nathaniel Movich

SUBSCRIBED AND SWORN TO before me, a Notary Public, this 12 day of August 09

By: Nathaniel James Movich

Notary Public Nathaniel James Movich

My Commission Expires 10-11-2011



\$10

No. of Claims: 1 * \$5 = 10

Check No.: CASH Init. YMLC

Receipt No.: 1977795

For BLM Use Only

Bureau of Land Management
Arizona State Office
www.az.blm.gov

UNITED STATES DEPARTMENT OF THE INTERIOR
BUREAU OF LAND MANAGEMENT

682

JMC

FORM APPROVED
OMB NO. 1004-0114
Expires: December 31, 2006

MAINTENANCE FEE WAIVER CERTIFICATION

SEE INSTRUCTIONS ON REVERSE

1. This small miner waiver is filed for the assessment year beginning at noon on September 1, ~~2009~~ and ending at noon on September 1, ~~2010~~
2. The undersigned and all related parties owned ten or fewer mining claims, mill, or tunnel sites located and maintained on Federal lands in the United States of America on September 1, ~~2009~~
3. The undersigned have performed the assessment work required by law for each mining claim listed prior to filing this waiver and understand that by filing this form; an affidavit of assessment work must be recorded by the December 30th following the filing of this waiver.
4. The undersigned understand that if the assessment work obligation has not yet come due under 30 U.S.C. 28 (for those claims in their first assessment year only); a notice of intent to hold reciting this condition must be recorded by the December 30th following the filing of this waiver.
5. The undersigned understand that mill and tunnel sites may also be listed upon this waiver and be waived from payment of the maintenance fee; and that a notice of intent to hold for these sites is required to be recorded by the December 30th immediately following the filing of this waiver.
6. The undersigned understand and acknowledge that pursuant to 43 U.S.C. 1212 and 18 U.S.C. 1001; the filing or recording of a false, fictitious, or fraudulent document with the Bureau of Land Management may result in a fine of up to \$250,000, a prison term not to exceed five years, or both.
7. The mining claims, mill or tunnel sites for which this waiver from payment of the maintenance fees is requested are:

CLAIM OR SITE NAME	BLM RECORDATION SERIAL NUMBER
1. RATTLESNAKE #5	AMC 368602
2. RATTLESNAKE #6	AMC 368603
3. RATTLE SNAKE #7	AMC 368604
4.	
5.	
6.	
7.	
8.	
9.	
10.	

The owner(s) (claimants) of the above mining claims and sites are:

NATE MOVICH

(Owner's Name - Please Print)

Nate Movich

(Owner's Signature)

SISE CAREFREE HWY, PMS 378

(Street or P.O. Box)

Abenix

(City)

AZ

(State)

85085

(Zip Code)

(Owner's Name - Please Print)

(Street or P.O. Box)

(City)

(State)

(Zip Code)

(Owner's Name - Please Print)

(Street or P.O. Box)

(City)

(State)

(Zip Code)

RECEIVED
BLM AZ STATE OFFICE
2009 AUG 14 A 10:09
PHOENIX, ARIZONA

(Owner's Signature)

(Continued on page 2)

9/21/09 RE

(Owner's Name - Please Print)

(Owner's Signature)

(Street or P.O. Box)

(City) (State) (Zip Code)

(Owner's Name - Please Print)

(Owner's Signature)

(Street or P.O. Box)

(City) (State) (Zip Code)

(Owner's Name - Please Print)

(Owner's Signature)

(Street or P.O. Box)

(City) (State) (Zip Code)

(Owner's Name - Please Print)

(Owner's Signature)

(Street or P.O. Box)

(City) (State) (Zip Code)

INSTRUCTIONS

1. This certification is made under the provisions of § 1744 of Title 43 and § 28-21k of Title 30 of the United States Code; and the regulations thereunder (43 CFR Part 3830).
2. The claimant(s) must fill in the dates in paragraph 1 for the beginning and ending of the assessment year for which this waiver is sought.
3. The claimant(s) must fill in the date in paragraph 2 for the beginning of the assessment year for which this waiver is sought.
4. All claim and site names and Bureau of Land Management (BLM) serial numbers must be listed for the mining claims, mill sites, and tunnel sites for which the waiver is sought.
5. All owners of the mining claims, mill sites, and tunnel sites and their addresses must be given.
6. This waiver form must be signed by all the claimants or their designated agent, in original form. If an agent is designated, a notarized designation of agent, signed by all of the claimants with proper address given, must be submitted with this waiver.

7. This form must be filed no later than September 1st for the upcoming assessment year in the BLM State Office where the mining claims or sites are recorded, or the waiver cannot be granted by the BLM. (Example: to obtain a waiver for the assessment year 2000, which begins at noon on September 1, 1999, you must qualify for and file for a waiver no later than September 1, 1999, in the proper BLM State Office).
8. For all mining claims which require assessment work, you must record an affidavit of labor on or before the December 30th immediately following the filing of this waiver. For all other mining claims or sites waived, you must record a notice of intent to hold on or before the December 30th immediately following the filing of this waiver.
9. Mill and tunnel sites may also be listed upon this waiver and be waived from payment of the maintenance fee. A notice of intent to hold for these sites is required to be filed by the December 30th following the filing of this waiver.

NOTICE/BURDEN HOURS STATEMENT

The Privacy Act of 1974, as amended, and the regulation in 43 CFR 2.48(d) provide that you be furnished the following information in connection with the information required by this certification of waiver from rental fees.

AUTHORITY: 30 U.S.C. 28-28k; 43 U.S.C. 1201, 1457, 1740, and 1744; and 43 CFR 3830.

PRINCIPLE PURPOSE: This information is to be used to verify that the owner(s) (claimants) of a mining claim has complied with 30 U.S.C. 28f and is entitled to perform assessment work in lieu of paying the maintenance fee for the mining claims listed on this form.

ROUTINE USE: (1) Adjudication of the claimant(s) certification of waiver from paying the maintenance fee otherwise required by 30 U.S.C. 28f. (2) Disclosure may be made to appropriate Federal agencies when location is made within the agency's geographic area of responsibility. (3) Information from the record and/or the record will be transferred to the appropriate Federal, State, or local agency, or a member of the public in response to a specific request for pertinent information. (4) Information may also be provided to the Department of Justice or in a proceeding before a court or adjudicative body; or to Federal, State, local or foreign agencies when needed for enforcement of civil or criminal codes or applicable regulations concerning title rights upon the public land.

EFFECT OF NOT PROVIDING INFORMATION: Disclosure of this information is required by 30 U.S.C. 28f and 43 CFR Part 3830 for those qualified claimants wishing to take the small miner waiver allowed. Failure to supply the information required in this form to support the claimants certification of waiver from payment of the otherwise required maintenance fees will result in the waiver being disallowed and the mining claims subject to forfeiture by BLM under 30 U.S.C. 28i.

The Paperwork Reduction Act of 1995 requires us to inform you that: This information is being collected to allow the BLM to determine if you qualify for a waiver from the payment of \$100 per mining claim or site maintenance fee established in 30 U.S.C. 28f and the implementing regulations at 43 CFR 3830. A response to this request is required in accordance with the statute to obtain your benefit.

BLM would like you to know that you do not have to respond to this, or any other, Federal agency-sponsored information collection unless it displays a currently valid OMB control number.

Public reporting burden for this form is estimated to average 8 minutes (0.133 hours) per response, including time to review instructions, gathering and maintaining data, and completing and reviewing the form. Direct comments regarding this burden estimate, or any other aspect of this form, to the U.S. Department of the Interior, Bureau of Land Management, (1004-0114) Bureau Information Collection Clearance Officer (WO-630), Mail Stop 401 LS, 1849 C St, N.W., Washington, D.C. 20240.

RECEIVED
BLM AZ STATE OFFICE
2009 AUG 14 10:09
LAND MANAGEMENT ONLY

When Recorded Return Document to:

NATE MOVICH
SIS E. CAREFREE HWY,
PMB 378,
PHOENIX AZ 85085

Check here if this is a change of address.

Telephone: _____

E-mail address: _____

AFFIDAVIT OF PERFORMANCE OF ANNUAL WORK

RECEIVED
BLM AZ STATE OFFICE
2009 AUG 14 A 10:09
PHOENIX, ARIZONA
BLM
Date
Stamp

1. State of Arizona, County of YAVAPAI ss:

2. I (Name) NATE MOVICH

3. Reside at (Address) SIS E. CAREFREE HWY,
PMB 378

City PHOENIX County MARICOPA

State AZ zip 85085 being duly sworn, depose and say that I am a citizen of the United States, more than eighteen years of age, and that all of the facts set forth in this affidavit, subject to the provisions and penalties of 18 U.S.C. 1001 pertaining to the filing of false, fictitious, or fraudulent statements with the United States, are true and correct according to the best of my knowledge, information and belief.

4. Owner's name and address (if not shown in Items 1-3 above). _____

5. That I am personally acquainted with the mining claim(s). The work and improvements were made by and at the expense of the owner(s) of said claim(s). Said contiguous group of claims, listed on this document, are situated in the

CORDES (optional) Mining District; YAVAPAI County, Arizona.

Line No.	AMC NUMBER	CLAIM/SITE NAME	COUNTY RECORDER DATA (if available)	Page	TWP	RNG	SEC
1	368602	RATTLESNAKE # 5	4342	273	11N	2E	34
2	368603	RATTLESNAKE # 6	4342	274	11N	2E	34
3	368604	RATTLESNAKE # 7	4342	275	11N	2E	34
4							
I AM DROPPING		AZ NATURAL GOLD #1					AMC 373967
II	611	AND AZ NATURAL GOLD #2					AMC 373968

3E 11/21/09

RECEIVED
BLM STATE OFFICE
2009 AUG 14 A 10:09
TUCUEN, ARIZONA

BLM
Date
Stamp

7					
8					
9					
10					

6. That between the dates starting at 12 o'clock noon on September 1, 200⁹ and ending at 12 o'clock noon on September 1, 20¹⁰ at least \$ 700. dollars worth of work and improvements were done and performed upon said claim(s) or upon one or more of a contiguous group of claims for the benefit of all, wholly or partly outside of a contiguous group of claims for the benefit of all, not including the location work.

7. That the following persons were employed to perform the work and improvements described herein: BILL WALDECK - TRUDY MOVICH

8. That the work and improvements performed were: VEIN EXCAVATION AND SAMPLING

9. Dated: 8/12/09 Signature: Nathan Movich

SUBSCRIBED AND SWORN TO before me, a Notary Public, this 12 day of August 20 09

By: Nathan James Movich

Notary Public Chae J. [Signature]

My Commission Expires 10-11-2011



Bureau of Land Management
Arizona State Office
www.az.blm.gov

No. of Claims: 6 x \$10 = \$60
Check No.: CASH Init. YMC
Receipt No.: 1977795
For BLM Use Only

679

JMC

FORM APPROVED
OMB NO. 1004-0114
Expires: December 31, 2006

MAINTENANCE FEE WAIVER CERTIFICATION

SEE INSTRUCTIONS ON REVERSE

- This small miner waiver is filed for the assessment year beginning at noon on September 1, ~~2009~~ and ending at noon on September 1, 2010
- The undersigned and all related parties owned ten or fewer mining claims, mill, or tunnel sites located and maintained on Federal lands in the United States of America on September 1, 2009.
- The undersigned have performed the assessment work required by law for each mining claim listed prior to filing this waiver and understand that by filing this form; an affidavit of assessment work must be recorded by the December 30th following the filing of this waiver.
- The undersigned understand that if the assessment work obligation has not yet come due under 30 U.S.C. 28 (for those claims in their first assessment year only); a notice of intent to hold reciting this condition must be recorded by the December 30th following the filing of this waiver.
- The undersigned understand that mill and tunnel sites may also be listed upon this waiver and be waived from payment of the maintenance fee; and that a notice of intent to hold for these sites is required to be recorded by the December 30th immediately following the filing of this waiver.
- The undersigned understand and acknowledge that pursuant to 43 U.S.C. 1212 and 18 U.S.C. 1001; the filing or recording of a false, fictitious, or fraudulent document with the Bureau of Land Management may result in a fine of up to \$250,000, a prison term not to exceed five years, or both.
- The mining claims, mill or tunnel sites for which this waiver from payment of the maintenance fees is requested are:

CLAIM OR SITE NAME	BLM RECORDATION SERIAL NUMBER
1. COPPER CHIEF # 1	AMC 28521 BLM B
2. COPPER CHIEF # 4	AMC 28524 BLM B
3. COPPER CHIEF # 18	AMC 28535 BLM B
4. COPPER CHIEF # 19	AMC 28536 BLM B
5.	
6.	
7.	
8.	
9.	
10.	

The owner(s) (claimants) of the above mining claims and sites are:

Janice M. Waldeck
(Owner's Name - Please Print)
P.O. Box 584
(Street or P.O. Box)
Cave Creek AZ 85327
(City) (State) (Zip Code)

Janice M. Waldeck
(Owner's Signature)

(Owner's Name - Please Print)

(Street or P.O. Box)

(City) (State) (Zip Code)

(Owner's Name - Please Print)

(Street or P.O. Box)

(City) (State) (Zip Code)

(Owner's Signature)

(Owner's Signature)

RECEIVED
BLM AZ STATE OFFICE
2009 AUG 14 A 10:11
PHOENIX, ARIZONA

RS 7/21/09

(Owner's Name - Please Print)	(Owner's Signature)
(Street or P.O. Box)	(City) (State) (Zip Code)
(Owner's Name - Please Print)	(Owner's Signature)
(Street or P.O. Box)	(City) (State) (Zip Code)
(Owner's Name - Please Print)	(Owner's Signature)
(Street or P.O. Box)	(City) (State) (Zip Code)
(Owner's Name - Please Print)	(Owner's Signature)
(Street or P.O. Box)	(City) (State) (Zip Code)

INSTRUCTIONS

- This certification is made under the provisions of § 1744 of Title 43 and § 28-28k of Title 30 of the United States Code; and the regulations thereunder (43 CFR Part 3830).
- The claimant(s) must fill in the dates in paragraph 1 for the beginning and ending of the assessment year for which this waiver is sought.
- The claimant(s) must fill in the date in paragraph 2 for the beginning of the assessment year for which this waiver is sought.
- All claim and site names and Bureau of Land Management (BLM) serial numbers must be listed for the mining claims, mill sites, and tunnel sites for which the waiver is sought.
- All owners of the mining claims, mill sites, and tunnel sites and their addresses must be given.
- This waiver form must be signed by all the claimants or their designated agent, in original form. If an agent is designated, a notarized designation of agent, signed by all of the claimants with proper address given, must be submitted with this waiver.
- This form must be filed no later than September 1st for the upcoming assessment year in the BLM State Office where the mining claims or sites are recorded, or the waiver cannot be granted by the BLM. (Example: to obtain a waiver for the assessment year 2000, which begins at noon on September 1, 1999, you must qualify for and file for a waiver no later than September 1, 1999, in the proper BLM State Office).
- For all mining claims which require assessment work, you must record an affidavit of labor on or before the December 30th immediately following the filing of this waiver. For all other mining claims or sites waived, you must record a notice of intent to hold on or before the December 30th immediately following the filing of this waiver.
- Mill and tunnel sites may also be listed upon this waiver and be waived from payment of the maintenance fee. A notice of intent to hold for these sites is required to be filed by the December 30th following the filing of this waiver.

NOTICE/BURDEN HOURS STATEMENT

The Privacy Act of 1974, as amended, and the regulation in 43 CFR 2.48(d) provide that you be furnished the following information in connection with the information required by this certification of waiver from rental fees.

AUTHORITY: 30 U.S.C. 28-28k; 43 U.S.C. 1201, 1457, 1740, and 1744; and 43 CFR 3830.

PRINCIPLE PURPOSE: This information is to be used to verify that the owner(s) (claimants) of a mining claim has complied with 30 U.S.C. 28f and is entitled to perform assessment work in lieu of paying the maintenance fee for the mining claims listed on this form.

ROUTINE USE: (1) Adjudication of the claimant(s) certification of waiver from paying the maintenance fee otherwise required by 30 U.S.C. 28f. (2) Disclosure may be made to appropriate Federal agencies when location is made within the agency's geographic area of responsibility. (3) Information from the record and/or the record will be transferred to the appropriate Federal, State, or local agency, or a member of the public in response to a specific request for pertinent information. (4) Information may also be provided to the Department of Justice or in a proceeding before a court or adjudicative body; or to Federal, State, local or foreign agencies when needed for enforcement of civil or criminal codes or applicable regulations concerning title rights upon the public land.

EFFECT OF NOT PROVIDING INFORMATION: Disclosure of this information is required by 30 U.S.C. 28f and 43 CFR Part 3830 for those qualified claimants wishing to take the small miner waiver allowed. Failure to supply the information required in this form to support the claimants certification of waiver from payment of the otherwise required maintenance fees will result in the waiver being disallowed and the mining claims subject to forfeiture by BLM under 30 U.S.C. 28i.

The Paperwork Reduction Act of 1995 requires us to inform you that:

This information is being collected to allow the BLM to determine if you qualify for a waiver from the payment of \$100 per mining claim or site maintenance fee established in 30 U.S.C. 28f and the implementing regulations at 43 CFR 3830. A response to this request is required in accordance with the statute to obtain your benefit.

BLM would like you to know that you do not have to respond to this, or any other, Federal agency-sponsored information collection unless it displays a currently valid OMB control number.

Public reporting burden for this form is estimated to average 8 minutes (0.133 hours) per response, including time to review instructions, gathering and maintaining data, and completing and reviewing the form. Direct comments regarding this burden estimate, or any other aspect of this form, to the U.S. Department of the Interior, Bureau of Land Management, (1004-0114) Bureau Information Collection Clearance Officer (WO-630), Mail Stop 401 LS, 1849 C St, N.W., Washington, D.C. 20240.

PHOENIX, ARIZONA
 FOR OFFICIAL USE ONLY
 2009 AUG 14 A 10:10
 RECEIVED
 BLM AZ STATE OFFICE

When Recorded Return Document

JANICE WALDECK
P.O. BOX 584
CAVE CREEK, AZ 85327

Check here is this is a change of address.

Telephone: 480-488-3780

E-mail address: _____

AFFIDAVIT OF PERFORMANCE OF ANNUAL WORK

1. State of Arizona, County of YAVAPAI ss:

2. I (Name) JANICE WALDECK

3. Reside at (Address) P.O. BOX 584

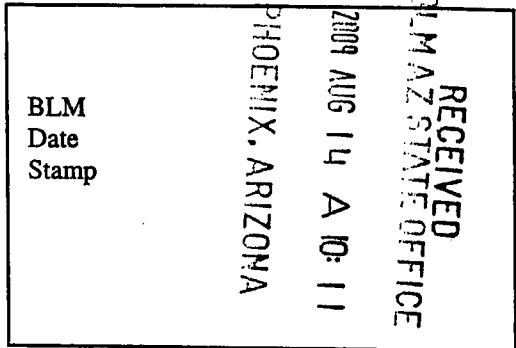
City CAVE CREEK County MARICOPA

State AZ Zip 85327 being duly sworn, depose and say that I am a citizen of the United States, more than eighteen years of age, and that all of the facts set forth in this affidavit, subject to the provisions and penalties of 18 U.S.C. 1001 pertaining to the filing of false, fictitious, or fraudulent statements with the United States, are true and correct according to the best of my knowledge, information and belief..

4. Owner's name and address (If not shown in Items 1-3 above). _____

5. That I am personally acquainted with the mining claim(s). The work and improvements were made by and at the expense of the owner(s) of said claim(s). Said contiguous group of claims, listed on this document, are situated in the

HUMBUG (optional) Mining District; YAVAPAI County, Arizona.



Line No.	AMC NUMBER	CLAIM/SITE NAME	COUNTY RECORDER DATA # available) PAGE	TWP	RNG	SEC
1	28521	COPPER CHIEF #1	246 402-3	8N	1W	2
2	28524	COPPER CHIEF #4	274 56-7	8N	1W	11
3	28535	COPPER CHIEF #18	604 335-6	8N	1W	11
4	28536	COPPER CHIEF #19	604 336-7	8N	1W	11
5						
6						

R2 9/21/09

RECEIVED
BLM ARIZONA STATE OFFICE

BLM
Date 2009 AUG 14 A 10:11
Stamp
PHOENIX, ARIZONA

7						
8						
9						
10						

6. That between the dates starting at 12 o'clock noon on September 1, 2009 and ending at 12 o'clock noon on September 1, 2010 at least \$ 800. dollars worth of work and improvements were done and performed upon said claim(s) or upon one or more of a contiguous group of claims for the benefit of all, wholly or partly outside of a contiguous group of claims for the benefit of all, not including the location work.

7. That the following persons were employed to perform the work and improvements described herein: BILL C. WALDECK AND NATE MOVICH

8. That the work and improvements performed were: VEIN EXCAVATION AND SAMPLING

9. Dated: 8/14/09 Signature: Janice M. Waldeck

SUBSCRIBED AND SWORN TO before me, a Notary Public, this 11 day of Aug 2009

By: Janice M Waldeck

Notary Public Paula M Clark

My Commission Expires 7/24/2010



Bureau of Land Management
Arizona State Office
www.az.blm.gov

No. of Claims: 4 ^{\$10 -} x \$5 = \$40
Check No.: CASH Init. JMC
Receipt No.: 1977795
For BLM Use Only

When Recorded Return Document

BILLY B. WALDLUK
P.O. Box 584

CAVE CREEK, AZ 85327

Check here is this is a change of address.

Telephone: _____

E-mail address: _____

AFFIDAVIT OF PERFORMANCE OF ANNUAL WORK

1. State of Arizona, County of YAVAPAI ss:

2. I (Name) JANICE WALDECK

3. Reside at (Address) P.O. Box 584

City CAVE CREEK County MARICOPA

State AZ zip 85327

being duly sworn, depose and say that I am a citizen of the United States, more than eighteen years of age, and that all of the facts set forth in this affidavit, subject to the provisions and penalties of 18 U.S.C. 1001 pertaining to the filing of false, fictitious, or fraudulent statements with the United States, are true and correct according to the best of my knowledge, information and belief..

4. Owner's name and address (If not shown in Items 1-3 above), _____

5. That I am personally acquainted with the mining claim(s). The work and improvements were made by and at the expense of the owner(s) of said claim(s). Said contiguous group of claims, listed on this document, are situated in the

HUMBUG (optional) Mining District; YAVAPAI County, Arizona.

BLM Date Stamp	RECEIVED
	BLM AZ STATE OFFICE
	2009 AUG 14 A 10:10
	PHOENIX, ARIZONA

Line No.	AMC NUMBER	CLAIM/SITE NAME	COUNTY RECORDER DATA (if available)	Page	TWP	RNG	SEC
1	28510	Blue Bird #6	576	91-92	8N	1W	3-4
2	28507	Blue Bird #3	335	382-3	8N	1W	3-4
3	28508	Blue Bird #4	340	248-9	8N	1W	3
4	159496	Blue Bird #45	1423	984-5	8N	1W	3
5	28505	Blue Bird #1	325	301-2	8N	1W	3
6							

28 9/2/09

RECEIVED
BLM ARIZONA STATE OFFICE

BLM
Date AUG 14 A 10:10
Stamp
PHOENIX, ARIZONA

7						
8						
9						
10						

6. That between the dates starting at 12 o'clock noon on September 1, 2009 and ending at 12 o'clock noon on September 1, 2010 at least \$ 2500. dollars worth of work and improvements were done and performed upon said claim(s) or upon one or more of a contiguous group of claims for the benefit of all, wholly or partly outside of a contiguous group of claims for the benefit of all, not including the location work.

7. That the following persons were employed to perform the work and improvements described herein: _____
TRUDY MOVICH - BILL WALDECK

8. That the work and improvements performed were: _____
VEIN EXCAVATIONS AND SAMPLING


9. Dated: 8/11/09 Signature: Janice M. Waldeck

SUBSCRIBED AND SWORN TO before me, a Notary Public, this 11 day of Aug 2009

By: Janice M Waldeck

Notary Public Paula M Clark

My Commission Expires 7/24/2010



Bureau of Land Management
Arizona State Office
www.az.blm.gov

410 -

No. of Claims: 5 x \$5 = \$50
Check No.: cash Init. JMC
Receipt No.: 1977795
For BLM Use Only

UNITED STATES DEPARTMENT OF THE INTERIOR
BUREAU OF LAND MANAGEMENT

683

JMC

FORM APPROVED
OMB NO. 1004-0114
Expires: December 31, 2006

MAINTENANCE FEE WAIVER CERTIFICATION

SEE INSTRUCTIONS ON REVERSE

1. This small miner waiver is filed for the assessment year beginning at noon on September 1, 2009 and ending at noon on September 1, 2010
2. The undersigned and all related parties owned ten or fewer mining claims, mill, or tunnel sites located and maintained on Federal lands in the United States of America on September 1, 2009
3. The undersigned have performed the assessment work required by law for each mining claim listed prior to filing this waiver and understand that by filing this form; an affidavit of assessment work must be recorded by the December 30th following the filing of this waiver.
4. The undersigned understand that if the assessment work obligation has not yet come due under 30 U.S.C. 28 (for those claims in their first assessment year only); a notice of intent to hold reciting this condition must be recorded by the December 30th following the filing of this waiver.
5. The undersigned understand that mill and tunnel sites may also be listed upon this waiver and be waived from payment of the maintenance fee; and that a notice of intent to hold for these sites is required to be recorded by the December 30th immediately following the filing of this waiver.
6. The undersigned understand and acknowledge that pursuant to 43 U.S.C. 1212 and 18 U.S.C. 1001; the filing or recording of a false, fictitious, or fraudulent document with the Bureau of Land Management may result in a fine of up to \$250,000, a prison term not to exceed five years, or both.
7. The mining claims, mill or tunnel sites for which this waiver from payment of the maintenance fees is requested are:

CLAIM OR SITE NAME	BLM RECORDATION SERIAL NUMBER
1. APACHE GOLD # 1	AMC 362061
2. APACHE GOLD # 2	AMC 362062
3. APACHE GOLD # 3	AMC 362193
4.	
5.	
6.	
7.	
8.	
9.	
10.	

The owner(s) (claimants) of the above mining claims and sites are:

BILL C. WALDECK
(Owner's Name - Please Print)
515 E. CAREFREE HWY, PMB 378
(Street or P.O. Box)
Phoenix AZ 85085
(City) (State) (Zip Code)

Bill Waldeck
(Owner's Signature)

(Owner's Name - Please Print)

(Street or P.O. Box)

(City) (State) (Zip Code)

PHOENIX ARIZONA
2009 AUG 11 AM 10:06
RECEIVED
BLM STATE OFFICE

(Owner's Name - Please Print)

(Street or P.O. Box)

(City) (State) (Zip Code)

(Owner's Signature)

(Continued on page 2)

RE 9/21/09

_____ (Owner's Name - Please Print)	_____ (Owner's Signature)		
_____ (Street or P.O. Box)	_____ (City)	_____ (State)	_____ (Zip Code)

_____ (Owner's Name - Please Print)	_____ (Owner's Signature)		
_____ (Street or P.O. Box)	_____ (City)	_____ (State)	_____ (Zip Code)

_____ (Owner's Name - Please Print)	_____ (Owner's Signature)		
_____ (Street or P.O. Box)	_____ (City)	_____ (State)	_____ (Zip Code)

_____ (Owner's Name - Please Print)	_____ (Owner's Signature)		
_____ (Street or P.O. Box)	_____ (City)	_____ (State)	_____ (Zip Code)

INSTRUCTIONS

1. This certification is made under the provisions of § 1744 of Title 43 and § 28-24k of Title 30 of the United States Code; and the regulations thereunder (43 CFR Part 3830).
2. The claimant(s) **must** fill in the dates in paragraph 1 for the beginning and ending of the assessment year for which this waiver is sought.
3. The claimant(s) **must** fill in the date in paragraph 2 for the beginning of the assessment year for which this waiver is sought.
4. All claim and site names and Bureau of Land Management (BLM) serial numbers **must** be listed for the mining claims, mill sites, and tunnel sites for which the waiver is sought.
5. All owners of the mining claims, mill sites, and tunnel sites and their addresses **must** be given.
6. This waiver form **must** be signed by all the claimants or their designated agent, in original form. If an agent is designated, a notarized designation of agent, signed by all of the claimants with proper address given, **must** be submitted with this waiver.
7. This form **must** be filed no later than September 1st for the upcoming assessment year in the BLM State Office where the mining claims or sites are recorded, or the waiver cannot be granted by the BLM. (Example: to obtain a waiver for the assessment year 2000, which begins at noon on September 1, 1999, you **must** qualify for and file for a waiver no later than September 1, 1999, in the proper BLM State Office).
8. For all mining claims which require assessment work, you **must** record an affidavit of labor on or before the December 30th immediately following the filing of this waiver. For all other mining claims or sites waived, you **must** record a notice of intent to hold on or before the December 30th immediately following the filing of this waiver.
9. Mill and tunnel sites may also be listed upon this waiver and be waived from payment of the maintenance fee. A notice of intent to hold for these sites is required to be filed by the December 30th following the filing of this waiver.

NOTICE/BURDEN HOURS STATEMENT

The Privacy Act of 1974, *as amended*, and the regulation in 43 CFR 2.48(d) provide that you be furnished the following information in connection with the information required by this certification of waiver from rental fees.

AUTHORITY: 30 U.S.C. 28-28k; 43 U.S.C. 1201, 1457, 1740, and 1744; and 43 CFR 3830.

PRINCIPLE PURPOSE: This information is to be used to verify that the owner(s) (claimants) of a mining claim has complied with 30 U.S.C. 28f and is entitled to perform assessment work in lieu of paying the maintenance fee for the mining claims listed on this form.

ROUTINE USE: (1) Adjudication of the claimant(s) certification of waiver from paying the maintenance fee otherwise required by 30 U.S.C. 28f. (2) Disclosure may be made to appropriate Federal agencies when location is made within the agency's geographic area of responsibility. (3) Information from the record and/or the record will be transferred to the appropriate Federal, State, or local agency, or a member of the public in response to a specific request for pertinent information. (4) Information may also be provided to the Department of Justice or in a proceeding before a court or adjudicative body; or to Federal, State, local or foreign agencies when needed for enforcement of civil or criminal codes or applicable regulations concerning title rights upon the public land.

EFFECT OF NOT PROVIDING INFORMATION: Disclosure of this information is required by 30 U.S.C. 28f and 43 CFR Part 3830 for those qualified claimants wishing to take the small miner waiver allowed. Failure to supply the information required in this form to support the claimants certification of waiver from payment of the otherwise required maintenance fees will result in the waiver being disallowed and the mining claims subject to forfeiture by BLM under 30 U.S.C. 28i.

The Paperwork Reduction Act of 1995 requires us to inform you that:

This information is being collected to allow the BLM to determine if you qualify for a waiver from the payment of \$100 per mining claim or site maintenance fee established in 30 U.S.C. 28f and the implementing regulations at 43 CFR 3830. A response to this request is required in accordance with the statute to obtain your benefit.

BLM would like you to know that you do not have to respond to this, or any other, Federal agency-sponsored information collection unless it displays a currently valid OMB control number.

Public reporting burden for this form is estimated to average 8 minutes (0.133 hours) per response, including time to review instructions, gathering and maintaining data, and completing and reviewing the form. Direct comments regarding this burden estimate, or any other aspect of this form, to the U.S. Department of the Interior, Bureau of Land Management, (1004-0114) Bureau Information Collection Clearance Officer (WO-630), Mail Stop 401 LS, 1849 C St, N.W., Washington, D.C. 20240.

PHOENIX - ARIZONA
FOR OFFICIAL USE ONLY

RECEIVED
BLM STATE OFFICE
AUG 14 10:06 AM 2009

When Recorded Return Document

BILL C. WALDECK
515 E. CAREFREE HWY,
PMB 378
PHOENIX, AZ 85085

Check here is this is a change of address.

Telephone: _____

E-mail address: _____

AFFIDAVIT OF PERFORMANCE OF ANNUAL WORK

1. State of Arizona, County of MARICOPA ss:

2. I (Name) BILL C. WALDECK

3. Reside at (Address) 515 E. CAREFREE HWY,
PMB 378

City PHOENIX County MARICOPA

State AZ zip 85085 being duly sworn, depose and say that I am a citizen of the United States, more than eighteen years of age, and that all of the facts set forth in this affidavit, subject to the provisions and penalties of 18 U.S.C. 1001 pertaining to the filing of false, fictitious, or fraudulent statements with the United States, are true and correct according to the best of my knowledge, information and belief..

4. Owner's name and address (if not shown in Items 1-3 above). _____

5. That I am personally acquainted with the mining claim(s). The work and improvements were made by and at the expense of the owner(s) of said claim(s). Said contiguous group of claims, listed on this document, are situated in the

AGUA FRIA (optional) Mining District; MARICOPA County, Arizona.

Line No.	AMC NUMBER	CLAIM/SITE NAME	COUNTY RECORDER DATA (If available)	Page	TWP	RNG	SEC
1	362061	APACHE GOLD #1	2004	0804989	(8N) 7N	2E	(32) 5
2	362062	APACHE GOLD #2	2004	0804988	(8N) 7N	2E	(32) 5
3	362193	APACHE GOLD #3	2004	0868481	(8N) 7N	2E	(32) 5
4							
5					SECTION 32 IS IN T8N		
6					SECTION 5 IS IN T7N		

RECEIVED
 FILM AZ STATE OFFICE
 2009 AUG 14 A 10:06
 PHOENIX, ARIZONA
 BLM
 Date
 Stamp

RECEIVED
BLM ARIZONA STATE OFFICE

2009 AUG 14 A 10:06
Date
Stamp PHOENIX, ARIZONA

7						
8						
9						
10						

6. That between the dates starting at 12 o'clock noon on September 1, 20 09 and ending at 12 o'clock noon on September 1, 20 10 at least \$ 18,000. dollars worth of work and improvements were done and performed upon said claim(s) or upon one or more of a contiguous group of claims for the benefit of all, wholly or partly outside of a contiguous group of claims for the benefit of all, not including the location work.

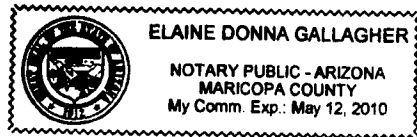
7. That the following persons were employed to perform the work and improvements described herein: BILL WALDECK, TROY MOVICH, AND NATE MOVICH

8. That the work and improvements performed were: EXCAVATION, STOCK PILING AND SIZING

9. Dated: 8-10-09 Signature: Bill C. Waldeck

SUBSCRIBED AND SWORN TO before me, a Notary Public, this 10 day of August 20 09

By: Bill C. Waldeck
Notary Public Elaine Donna Gallagher
My Commission Expires May 12 2010



Bureau of Land Management
Arizona State Office
www.az.blm.gov

\$10-

No. of Claims:	<u>3</u>	x \$5 =	<u>30</u>
Check No.:	<u>Cash</u>	Init.	<u>CME</u>
Receipt No.:	<u>1974795</u>		
For BLM Use Only			



UNITED STATES DEPARTMENT OF THE INTERIOR
BUREAU OF LAND MANAGEMENT

680

FORM APPROVED
OMB NO. 1004-0114
Expires: December 31, 2006

MAINTENANCE FEE WAIVER CERTIFICATION

SEE INSTRUCTIONS ON REVERSE 2009

JMW

- This small miner waiver is filed for the assessment year beginning at noon on September ~~2009~~ and ending at noon on September ~~2010~~ 2010
- The undersigned and all related parties owned ten or fewer mining claims, mill, or tunnel sites located and maintained on Federal lands in the United States of America on September 2009
- The undersigned have performed the assessment work required by law for each mining claim listed prior to filing this waiver and understand that by filing this form; an affidavit of assessment work must be recorded by the December 30th following the filing of this waiver.
- The undersigned understand that if the assessment work obligation has not yet come due under 30 U.S.C. 28 (for those claims in their first assessment year only); a notice of intent to hold reciting this condition must be recorded by the December 30th following the filing of this waiver.
- The undersigned understand that mill and tunnel sites may also be listed upon this waiver and be waived from payment of the maintenance fee; and that a notice of intent to hold for these sites is required to be recorded by the December 30th immediately following the filing of this waiver.
- The undersigned understand and acknowledge that pursuant to 43 U.S.C. 1212 and 18 U.S.C. 1001; the filing or recording of a false, fictitious, or fraudulent document with the Bureau of Land Management may result in a fine of up to \$250,000, a prison term not to exceed five years, or both.
- The mining claims, mill or tunnel sites for which this waiver from payment of the maintenance fees is requested are:

CLAIM OR SITE NAME	BLM RECORDATION SERIAL NUMBER
1. Blue Bird # 6	AMC 28510
2. Blue Bird # 3	AMC 28507
3. Blue Bird # 4	AMC 28508
4. Blue Bird # 4.5	AMC 159496
5. Blue Bird # 1	AMC 28505
6.	
7.	
8.	
9.	
10.	

LAKE
PLEASANT

The owner(s) (claimants) of the above mining claims and sites are:

Janice M. Waldeck
(Owner's Name - Please Print)
P. O. Box 584
(Street or P.O. Box)
Cave Creek AZ 85327
(City) (State) (Zip Code)

Janice M. Waldeck
(Owner's Signature)
Billy B. Waldeck
(Zip Code)

(Owner's Name - Please Print)

(Street or P.O. Box)

(City) (State) (Zip Code)

(Owner's Name - Please Print)

(Street or P.O. Box)

(City) (State) (Zip Code)

(Continued on page 2)

PHOENIX, ARIZONA
2009 AUG 14 A 10:00
RECEIVED
BLM AZ STATE OFFICE
(Owner's Signature)
12/29/09

Rs = AMC 159496 & AMC 28505
this waiver covers
delivered original also
recording copy recorded



(Owner's Name - Please Print)

(Owner's Signature)

(Street or P.O. Box)

(City) (State) (Zip Code)

(Owner's Name - Please Print)

(Owner's Signature)

(Street or P.O. Box)

(City) (State) (Zip Code)

(Owner's Name - Please Print)

(Owner's Signature)

(Street or P.O. Box)

(City) (State) (Zip Code)

(Owner's Name - Please Print)

(Owner's Signature)

(Street or P.O. Box)

(City) (State) (Zip Code)

INSTRUCTIONS

1. This certification is made under the provisions of § 1744 of Title 43 and § 28-28k of Title 30 of the United States Code; and the regulations thereunder (43 CFR Part 3830).
2. The claimant(s) must fill in the dates in paragraph 1 for the beginning and ending of the assessment year for which this waiver is sought.
3. The claimant(s) must fill in the date in paragraph 2 for the beginning of the assessment year for which this waiver is sought.
4. All claim and site names and Bureau of Land Management (BLM) serial numbers must be listed for the mining claims, mill sites, and tunnel sites for which the waiver is sought.
5. All owners' of the mining claims, mill sites, and tunnel sites and their addresses must be given.
6. This waiver form must be signed by all the claimants or their designated agent, in original form. If an agent is designated, a notarized designation of agent, signed by all of the claimants with proper address given, must be submitted with this waiver.

7. This form must be filed no later than September 1st for the upcoming assessment year in the BLM State Office where the mining claims or sites are recorded, or the waiver cannot be granted by the BLM. (Example: to obtain a waiver for the assessment year 2000, which begins at noon on September 1, 1999, you must qualify for and file for a waiver no later than September 1, 1999, in the proper BLM State Office).
8. For all mining claims which require assessment work, you must record an affidavit of labor on or before the December 30th immediately following the filing of this waiver. For all other mining claims or sites waived, you must record a notice of intent to hold on or before the December 30th immediately following the filing of this waiver.
9. Mill and tunnel sites may also be listed upon this waiver and be waived from payment of the maintenance fee. A notice of intent to hold for these sites is required to be filed by the December 30th following the filing of this waiver.

NOTICE/BURDEN HOURS STATEMENT

The Privacy Act of 1974, as amended, and the regulation in 43 CFR 2.48(d) provide that you be furnished the following information in connection with the information required by this certification of waiver from rental fees.

AUTHORITY: 30 U.S.C. 28-28k; 43 U.S.C. 1201, 1457, 1740, and 1744; and 43 CFR 3830.

PRINCIPLE PURPOSE: This information is to be used to verify that the owner(s) (claimants) of a mining claim has complied with 30 U.S.C. 28f and is entitled to perform assessment work in lieu of paying the maintenance fee for the mining claims listed on this form.

ROUTINE USE: (1) Adjudication of the claimant(s) certification of waiver from paying the maintenance fee otherwise required by 30 U.S.C. 28f. (2) Disclosure may be made to appropriate Federal agencies when location is made within the agency's geographic area of responsibility. (3) Information from the record and/or the record will be transferred to the appropriate Federal, State, or local agency, or a member of the public in response to a specific request for pertinent information. (4) Information may also be provided to the Department of Justice or in a proceeding before a court or adjudicative body; or to Federal, State, local or foreign agencies when needed for enforcement of civil or criminal codes or applicable regulations concerning title rights upon the public land.

EFFECT OF NOT PROVIDING INFORMATION: Disclosure of this information is required by 30 U.S.C. 28f and 43 CFR Part 3830 for those qualified claimants wishing to take the small miner waiver allowed. Failure to supply the information required in this form to support the claimants certification of waiver from payment of the otherwise required maintenance fees will result in the waiver being disallowed and the mining claims subject to forfeiture by BLM under 30 U.S.C. 28i.

The Paperwork Reduction Act of 1995 requires us to inform you that:

This information is being collected to allow the BLM to determine if you qualify for a waiver from the payment of \$100 per mining claim or site maintenance fee established in 30 U.S.C. 28f and the implementing regulations at 43 CFR 3830. A response to this request is required in accordance with the statute to obtain your benefit.

BLM would like you to know that you do not have to respond to this, or any other, Federal agency-sponsored information collection unless it displays a currently valid OMB control number.

Public reporting burden for this form is estimated to average 8 minutes (0.133 hours) per response, including time to review instructions, gathering and maintaining data, and completing and reviewing the form. Direct comments regarding this burden estimate, or any other aspect of this form, to the U.S. Department of the Interior, Bureau of Land Management, (1004-0114) Bureau Information Collection Clearance Officer (WO-630), Mail Stop 401 LS, 1849 C St., N.W., Washington, D.C. 20240.

FOR OFFICIAL USE ONLY

2009 AUG 14 10:10

RECEIVED
BLM STATE OFFICE



330-2
(July 2004)

UNITED STATES DEPARTMENT OF THE INTERIOR
BUREAU OF LAND MANAGEMENT

680

FORM APPROVED
OMB NO. 1004-0114
Expires: December 31, 2006

MAINTENANCE FEE WAIVER CERTIFICATION

SEE INSTRUCTIONS ON REVERSE 2009

JMW

- This small miner waiver is filed for the assessment year beginning at noon on September ~~1 2009~~ and ending at noon on September ~~30 2010~~
- The undersigned and all related parties owned ten or fewer mining claims, mill, or tunnel sites located and maintained on Federal lands in the United States of America on September ~~1 2009~~
- The undersigned have performed the assessment work required by law for each mining claim listed prior to filing this waiver and understand that by filing this form; an affidavit of assessment work must be recorded by the December 30th following the filing of this waiver.
- The undersigned understand that if the assessment work obligation has not yet come due under 30 U.S.C. 28 (for those claims in their first assessment year only); a notice of intent to hold reciting this condition must be recorded by the December 30th following the filing of this waiver.
- The undersigned understand that mill and tunnel sites may also be listed upon this waiver and be waived from payment of the maintenance fee; and that a notice of intent to hold for these sites is required to be recorded by the December 30th immediately following the filing of this waiver.
- The undersigned understand and acknowledge that pursuant to 43 U.S.C. 1212 and 18 U.S.C. 1001; the filing or recording of a false, fictitious, or fraudulent document with the Bureau of Land Management may result in a fine of up to \$250,000, a prison term not to exceed five years, or both.
- The mining claims, mill or tunnel sites for which this waiver from payment of the maintenance fees is requested are:

CLAIM OR SITE NAME	BLM RECORDATION SERIAL NUMBER
1. Blue Bird # 6	AMC 28510
2. Blue Bird # 3	AMC 28507
3. Blue Bird # 4	AMC 28508
4. Blue Bird # 45	AMC 159496
5. Blue Bird # 1	AMC 28507
6.	
7.	
8.	
9.	
10.	

RECEIVED
BLM AZ STATE OFFICE
PHOENIX, ARIZONA
DEC 31 A 11:07

The owner(s) (claimants) of the above mining claims and sites are:

Janice M. Waldeck
(Owner's Name - Please Print)
P. O. Box 584
(Street or P.O. Box)
Cave Creek AZ 85327
(City) (State) (Zip Code)

Janice M. Waldeck
(Owner's Signature)

Billy B. Waldeck
(Owner's Name - Please Print)
P.O. Box 584
(Street or P.O. Box)
Cave Creek AZ 85327
(City) (State) (Zip Code)

Billy B. Waldeck
(Owner's Signature)

(Owner's Name - Please Print)

(Street or P.O. Box)

(City) (State) (Zip Code)

(Owner's Signature)

(Continued on page 2)

This document unacceptable
waiver for AMC 159496 & AMC 28505
no record had
RS 4/5/09

680

FORM APPROVED
OMB NO. 1004-0114
Expires: December 31, 2006

MAINTENANCE FEE WAIVER CERTIFICATION

SEE INSTRUCTIONS ON REVERSE 2009

JME

- This small miner waiver is filed for the assessment year beginning at noon on September ~~1 2007~~ and ending at noon on September ~~30 2010~~
- The undersigned and all related parties owned ten or fewer mining claims, mill, or tunnel sites located and maintained on Federal lands in the United States of America on September 1, ~~2007~~
- The undersigned have performed the assessment work required by law for each mining claim listed prior to filing this waiver and understand that by filing this form; an affidavit of assessment work must be recorded by the December 30th following the filing of this waiver.
- The undersigned understand that if the assessment work obligation has not yet come due under 30 U.S.C. 28 (for those claims in their first assessment year only); a notice of intent to hold reciting this condition must be recorded by the December 30th following the filing of this waiver.
- The undersigned understand that mill and tunnel sites may also be listed upon this waiver and be waived from payment of the maintenance fee; and that a notice of intent to hold for these sites is required to be recorded by the December 30th immediately following the filing of this waiver.
- The undersigned understand and acknowledge that pursuant to 43 U.S.C. 1212 and 18 U.S.C. 1001; the filing or recording of a false, fictitious, or fraudulent document with the Bureau of Land Management may result in a fine of up to \$250,000, a prison term not to exceed five years, or both.
- The mining claims, mill or tunnel sites for which this waiver from payment of the maintenance fees is requested are:

CLAIM OR SITE NAME	BLM RECORDATION SERIAL NUMBER
1. BLUE BIRD # 6	AMC 28510 Lake Park
2. BLUE BIRD # 3	AMC 28507 Lake Park
3. BLUE BIRD # 4	AMC 28508 Lake Park
4. BLUE BIRD # 45	AMC 159496 Billy E
5. BLUE BIRD # 1	AMC 28505 Billy
6.	
7.	
8.	
9.	
10.	

The owner(s) (claimants) of the above mining claims and sites are:

Janice M. Waldeck
 (Owner's Name - Please Print)
 P. O. Box 584
 (Street or P.O. Box)
 Cave Creek AZ 85327
 (City) (State) (Zip Code)

Janice M. Waldeck
 (Owner's Signature)

(Owner's Name - Please Print)

(Street or P.O. Box)

(City) (State) (Zip Code)

(Owner's Name - Please Print)

(Street or P.O. Box)

(City) (State) (Zip Code)

RECEIVED
 BLM AZ STATE OFFICE
 PHOENIX, ARIZONA
 2009 AUG 14 A 10:10
 (Owner's Signature)

(Continued on page 2)

Rec'd corrective means
 1/21/09
 CS 10-486
 28507 25005 25000

(Owner's Name - Please Print)	(Owner's Signature)		
(Street or P.O. Box)	(City)	(State)	(Zip Code)
(Owner's Name - Please Print)	(Owner's Signature)		
(Street or P.O. Box)	(City)	(State)	(Zip Code)
(Owner's Name - Please Print)	(Owner's Signature)		
(Street or P.O. Box)	(City)	(State)	(Zip Code)
(Owner's Name - Please Print)	(Owner's Signature)		
(Street or P.O. Box)	(City)	(State)	(Zip Code)

INSTRUCTIONS

- This certification is made under the provisions of § 1744 of Title 43 and § 28-28k of Title 30 of the United States Code; and the regulations thereunder (43 CFR Part 3830).
- The claimant(s) must fill in the dates in paragraph 1 for the beginning and ending of the assessment year for which this waiver is sought.
- The claimant(s) must fill in the date in paragraph 2 for the beginning of the assessment year for which this waiver is sought.
- All claim and site names and Bureau of Land Management (BLM) serial numbers must be listed for the mining claims, mill sites, and tunnel sites for which the waiver is sought.
- All owners of the mining claims, mill sites, and tunnel sites and their addresses must be given.
- This waiver form must be signed by all the claimants or their designated agent, in original form. If an agent is designated, a notarized designation of agent, signed by all of the claimants with proper address given, must be submitted with this waiver.
- This form must be filed no later than September 1st for the upcoming assessment year in the BLM State Office where the mining claims or sites are recorded, or the waiver cannot be granted by the BLM. (Example: to obtain a waiver for the assessment year 2000, which begins at noon on September 1, 1999, you must qualify for and file for a waiver no later than September 1, 1999, in the proper BLM State Office).
- For all mining claims which require assessment work, you must record an affidavit of labor on or before the December 30th immediately following the filing of this waiver. For all other mining claims or sites waived, you must record a notice of intent to hold on or before the December 30th immediately following the filing of this waiver.
- Mill and tunnel sites may also be listed upon this waiver and be waived from payment of the maintenance fee. A notice of intent to hold for these sites is required to be filed by the December 30th following the filing of this waiver.

NOTICE/BURDEN HOURS STATEMENT

The Privacy Act of 1974, as amended, and the regulation in 43 CFR 2.48(d) provide that you be furnished the following information in connection with the information required by this certification of waiver from rental fees.

AUTHORITY: 30 U.S.C. 28-28k; 43 U.S.C. 1201, 1457, 1740, and 1744; and 43 CFR 3830.

PRINCIPLE PURPOSE: This information is to be used to verify that the owner(s) (claimants) of a mining claim has complied with 30 U.S.C. 28f and is entitled to perform assessment work in lieu of paying the maintenance fee for the mining claims listed on this form.

ROUTINE USE: (1) Adjudication of the claimant(s) certification of waiver from paying the maintenance fee otherwise required by 30 U.S.C. 28f. (2) Disclosure may be made to appropriate Federal agencies when location is made within the agency's geographic area of responsibility. (3) Information from the record and/or the record will be transferred to the appropriate Federal, State, or local agency, or a member of the public in response to a specific request for pertinent information. (4) Information may also be provided to the Department of Justice or in a proceeding before a court or adjudicative body; or to Federal, State, local or foreign agencies when needed for enforcement of civil or criminal codes or applicable regulations concerning title rights upon the public land.

EFFECT OF NOT PROVIDING INFORMATION: Disclosure of this information is required by 30 U.S.C. 28f and 43 CFR Part 3830 for those qualified claimants wishing to take the small miner waiver allowed. Failure to supply the information required in this form to support the claimants certification of waiver from payment of the otherwise required maintenance fees will result in the waiver being disallowed and the mining claims subject to forfeiture by BLM under 30 U.S.C. 28i.

The Paperwork Reduction Act of 1995 requires us to inform you that:

This information is being collected to allow the BLM to determine if you qualify for a waiver from the payment of \$100 per mining claim or site maintenance fee established in 30 U.S.C. 28f and the implementing regulations at 43 CFR 3830. A response to this request is required in accordance with the statute to obtain your benefit.

BLM would like you to know that you do not have to respond to this, or any other, Federal agency-sponsored information collection unless it displays a currently valid OMB control number.

Public reporting burden for this form is estimated to average 8 minutes (0.133 hours) per response, including time to review instructions, gathering and maintaining data, and completing and reviewing the form. Direct comments regarding this burden estimate, or any other aspect of this form, to the U.S. Department of the Interior, Bureau of Land Management, (1004-0114) Bureau Information Collection Clearance Officer (WO-630), Mail Stop 401 LS, 1849 C St, N.W., Washington, D.C. 20240.

FOR OFFICIAL USE ONLY

2009 AUG 14 10:10

RECEIVED
BLM AZ STATE OFFICE

12-30-09

To D,

We still own parts
of the 4, 6, 3 Blue Bird
claims.

The other part is
on private property.
Ben Brooks forced us
off that part that
lapsed onto the private
property.

In the future we are
thinking of re-doing
the 4, 6, 3 partial claims
into one, but haven't
done so yet.

Ben Brooks should not
be involved in this part.
I don't know if they will
ever file anything since
they sold it. Janis Walden

RECEIVED
BLM AZ STATE OFFICE

2009 DEC 31 A 11:07

PHOENIX, ARIZONA

When Recorded Return Document

BILL WALDECK
515 E. CAREFREE HWY.
PMB 378
PHOENIX, AZ 85085

Check here is this is a change of address.
Telephone: _____
E-mail address: _____

AFFIDAVIT OF PERFORMANCE OF ANNUAL WORK

1. State of Arizona, County of YAVAPAI ss:
2. I (Name) BILL C. WALDECK
3. Reside at (Address) 515 E. CAREFREE HWY,
PMB 378
City PHOENIX County MARICOPA

RECEIVED
BLM AZ STATE OFFICE
2005 AUG 14 A 10:06
PHOENIX, ARIZONA
BLM
Date
Stamp

State AZ Zip 85085 being duly sworn, depose and say that I am a citizen of the United States, more than eighteen years of age, and that all of the facts set forth in this affidavit, subject to the provisions and penalties of 18 U.S.C. 1001 pertaining to the filing of false, fictitious, or fraudulent statements with the United States, are true and correct according to the best of my knowledge, information and belief..
4. Owner's name and address (if not shown in Items 1-3 above) _____

5. That I am personally acquainted with the mining claim(s). The work and improvements were made by and at the expense of the owner(s) of said claim(s). Said contiguous group of claims, listed on this document, are situated in the HUMBURG (optional) Mining District; YAVAPAI County, Arizona.

Line No.	AMC NUMBER	CLAIM/SITE NAME	COUNTY RECORDER BOOK (if available) <u>PAGE</u>	TWP	RNG	SEC
1	367059	SILVER BIT #1 ←	<u>DROPPING THIS CLAIM</u>			
2	358272	IRON HAT #1	4054	189	8N	1W 2-3
3	28511	BLUEBIRD #7	886	667	8N	1W 3
4	28506	BLUEBIRD #2	325	302	8N	1W 3
5	355270	BLUEBIRD #5	3813	625	8N	1W 3
6	355271	BLUEBIRD #11	3813	624	8N	1W 3

RECEIVED
 ARIZONA STATE OFFICE
 BOOK AUG 14 A 10:06
 Date
 Stamp
 PHOENIX, ARIZONA

	BOOK	PAGE	T	R	SEC.
7	355272 Bluebird #15	3813	623	8N	1W 3
8					
9					
10					

6. That between the dates starting at 12 o'clock noon on September 1, 20 09 and ending at 12 o'clock noon on September 1, 20 10 at least \$ 3000. dollars worth of work and improvements were done and performed upon said claim(s) or upon one or more of a contiguous group of claims for the benefit of all, wholly or partly outside of a contiguous group of claims for the benefit of all, not including the location work.

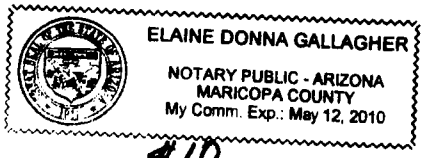
7. That the following persons were employed to perform the work and improvements described herein: TRUDY AND NATE MOVICH

8. That the work and improvements performed were: VEIN EXCAVATIONS AND SAMPLING

9. Dated: 8-10-09 Signature: Bill C. Waldeck

SUBSCRIBED AND SWORN TO before me, a Notary Public, this 10 day of August 2009

By: Bill C Waldeck
 Notary Public: Elaine Donna Gallagher
 My Commission Expires May 12 2010



Bureau of Land Management
 Arizona State Office
www.az.blm.gov

No. of Claims: 7 x \$5 = \$70
 Check No.: Cash Init. YML
 Receipt No.: 1977795
 For BLM Use Only

United States Department of the Interior
 Bureau of Land Management
 BUSINESS & SUPPORT SVCS DIV
 ONE N CENTRAL AVE SUITE 800
 PHOENIX, AZ 85004 -4427
 Phone: (602) 417-9200

Receipt

No:

1977795

Transaction #: 2041791	
Date of Transaction: 08/14/2009	
CUSTOMER:	BILL C WALDECK 515 E CAREFREE HWY PMB 378 PHOENIX,AZ 85085-8839 US

LINE #	QTY	DESCRIPTION	REMARKS	UNIT PRICE	TOTAL
1	1.00	LOCATABLE MINERALS / MINING CLAIMS-NOT NEW-UNADJUD,ONE AUTH NO. ONLY / MINING CLAIM MONEY RECEIVED CASES: AMC358272/\$300.00	POL 2009/30 WAV	- n/a -	300.00
TOTAL:					\$300.00

PAYMENT INFORMATION					
1	AMOUNT:	300.00	POSTMARKED:	N/A	
	TYPE:	CASH	RECEIVED:	08/14/2009	
	NAME:	WALDECK, BILL C 515 E CAREFREE HWY PMB 378 PHOENIX AZ 85085-8839 US			

REMARKS

This receipt was generated by the automated BLM Collections and Billing System and is a paper representation of a portion of the official electronic record contained therein.

UNITED STATES DEPARTMENT OF THE INTERIOR
BUREAU OF LAND MANAGEMENT

MC NATIONWIDE CLAIMANT LISTING
December 07, 2009

Cust	AZ	National
	CLAIMANT	Total
MOVICH NATHAN 515 E CAREFREE HWY PMB 378 PHOENIX, AZ 85085	4	4
MOVICH TRUDY 515 E CAREFREE HWY PMB 378 PHOENIX, AZ 85085	8	8

AMC 28504
AMC 368598

From: Bill C. Waldeck, Trudy Movich, Nathan Movich
515 E. Carefree Hwy PMB 378
Phoenix, Arizona 85085

RECEIVED
BLM STATE OFFICE

2009 FEB 25 P 2:04

February 19, 2009

PHOENIX, ARIZONA

To: Bureau of Land Management
Arizona State Office
One North Central Avenue, Suite 800
Phoenix, Arizona 85004-4427

AMC 339303
AMC 95860
AMC 364224

Attn: Alvin L. Burch, Group Administrator Renewable and Mineral Resources

Re: Information on Claims - 3800 (AZ-933) TS AMC358272, AMC367059, AMC28504,
AMC355869, AMC362061, AMC362193, AMC 368598,
AMC364692, AMC364224, AMC363095, AMC339303,
AMC35860, AMC378794

Dear Mr. Burch,

This letter is in reference to your letter, dated 01/22/2009, which requested additional information on the individual claims in that letter and addressed here.

First let us address AMC38504, AMC355269 and AMC95860, which are listed above and on your letter, but are all three closed claims.

We are each sole owners of the current mining claims listed under our names and we do not exert any control over each other's claims. Furthermore, these claims are not listed under ownership by any corporation, company or joint partnership.

Listed below is the information for each named individual in your letter:

Bill C. Waldeck – A single man who is holding ten lode claims and who has a private mail box with Desert Hills Mailboxes at 515 East Carefree Hwy, Phoenix, AZ 85085. He has this private mail box because of theft from and damage to the roadside mailboxes in his rural area of residence which could result in identity theft.

Claims are: AMC28506, AMC28511, AMC355270, AMC355271, AMC355272, AMC358272, AMC362061, AMC362062, AMC362193 and AMC367059.

Trudy Movich - A single woman who is holding ten lode claims and who uses a private mail box with Desert Hills Mailboxes at 515 E. Carefree Hwy, Phoenix, AZ 85085. She uses this private mail box due to theft from and damage to the roadside mailboxes in her rural area of residence which could result in identity theft.

Claims held are: AMC95867, AMC339303, AMC363095, AMC364692, AMC364224, AMC364225, AMC368598, AMC368599, AMC368600 and AMC368601.


Bill G. Waldeck
PMB 378
515 E. Carefree Hwy.
Phoenix, AZ 85085

US POSTAGE
FIRST CLASS
PERMIT NO. 1000 PHOENIX, AZ

04218908494

POSTNET

CERTIFIED MAIL



7008 0500 0000 2902 5493

United States Department of the Interior
Bureau of Land Management
Arizona State Office
One N. Central Avenue, Suite 800
Phoenix, Az 85004-4427

Steven Henry Smith

85004/9998



USA
ARIZONA
STATE OFFICE
P 2:05

684

UNITED STATES DEPARTMENT OF THE INTERIOR
BUREAU OF LAND MANAGEMENT

Handwritten initials

MAINTENANCE FEE WAIVER CERTIFICATION

SEE INSTRUCTIONS ON REVERSE

FORM APPROVED
OMB NO. 1004-0114
Expires: February 28, 2010

1. This small miner waiver is filed for the assessment year beginning at noon on September 1, 2009 and ending at noon on September 1, 2010.
2. The undersigned and all related parties owned ten or fewer mining claims, mill, or tunnel sites located and maintained on Federal lands in the United States of America on September 1, 2009.
3. The undersigned have performed the assessment work required by law for each mining claim listed prior to filing this waiver and understand that by filing this form; an affidavit of assessment work must be recorded by the December 30th following the filing of this waiver.
4. The undersigned understand that if the assessment work obligation has not yet come due under 30 U.S.C. 28 (for those claims in their first assessment year only); a notice of intent to hold reciting this condition must be recorded by the December 30th following the filing of this waiver.
5. The undersigned understand that mill and tunnel sites may also be listed upon this waiver and be waived from payment of the maintenance fee; and that a notice of intent to hold for these sites is required to be recorded by the December 30th immediately following the filing of this waiver.
6. The undersigned understand and acknowledge that pursuant to 43 U.S.C. 1212 and 18 U.S.C. 1001; the filing or recording of a false, fictitious, or fraudulent document with the Bureau of Land Management may result in a fine of up to \$250,000, a prison term not to exceed five years, or both.
7. The mining claims, mill or tunnel sites for which this waiver from payment of the maintenance fees is requested are:

CLAIM OR SITE NAME	BLM RECORDATION SERIAL NUMBER
1. SILVER BIT #1 - DROPPING THIS CLAIM	
2. IRON HAT #1	AMC 358 272
3. BLUE BIRD #7	AMC 28511
4. BLUE BIRD #2	AMC 28506
5. BLUE BIRD #5	AMC 355 270
6. BLUE BIRD #11	AMC 355 271
7. BLUE BIRD #15	AMC 355 272
8.	
9.	
10.	

The owner(s) (claimants) of the above mining claims and sites are:

BILL C. WALDECK
(Owner's Name - Please Print)
SIS E. CAREFREE HWY, PMB 378
(Street or P.O. Box)
PHOENIX AZ 85085
(City) (State) (Zip Code)

Bill C. Waldeck
(Owner's Signature)

(Owner's Name - Please Print)

(Street or P.O. Box)

(City) (State) (Zip Code)

(Owner's Name - Please Print)

(Street or P.O. Box)

(City) (State) (Zip Code)

RECEIVED
BLM AZ STATE OFFICE
PHOENIX, ARIZONA
2009 AUG 14 A 06
(Owner's Signature)

RE 9/21/09

(Owner's Name - Please Print)

(Street or P.O. Box)

(Owner's Name - Please Print)

(Street or P.O. Box)

(Owner's Name - Please Print)

(Street or P.O. Box)

(Owner's Name - Please Print)

(Street or P.O. Box)

(Owner's Signature)

(City) _____
(State) _____
(Zip Code)

(Owner's Signature)

(City) _____
(State) _____
(Zip Code)

(Owner's Signature)

(City) _____
(State) _____
(Zip Code)

(Owner's Signature)

(City) _____
(State) _____
(Zip Code)

INSTRUCTIONS

1. This certification is made under the provisions of § 1744 of Title 43 and § 28-28k of Title 30 of the United States Code; and the regulations thereunder (43 CFR Part 3830).
2. The claimant(s) must fill in the dates in paragraph 1 for the beginning and ending of the assessment year for which this waiver is sought.
3. The claimant(s) must fill in the date in paragraph 2 for the beginning of the assessment year for which this waiver is sought.
4. All claim and site names and Bureau of Land Management (BLM) serial numbers must be listed for the mining claims, mill sites, and tunnel sites for which the waiver is sought.
5. All owners of the mining claims, mill sites, and tunnel sites and their addresses must be given.
6. This waiver form must be signed by all the claimants or their designated agent, in original form. If an agent is designated, a notarized designation of agent, signed by all of the claimants with proper address given, must be submitted with this waiver.
7. This form must be filed no later than September 1st for the upcoming assessment year in the BLM State Office where the mining claims or sites are recorded, or the waiver cannot be granted by the BLM. (Example: to obtain a waiver for the assessment year 2000, which begins at noon on September 1, 1999, you must qualify for and file for a waiver no later than September 1, 1999, in the proper BLM State Office).
8. For all mining claims which require assessment work, you must record an affidavit of labor on or before the December 30th immediately following the filing of this waiver. For all other mining claims or sites waived, you must record a notice of intent to hold on or before the December 30th immediately following the filing of this waiver.
9. Mill and tunnel sites may also be listed upon this waiver and be waived from payment of the maintenance fee. A notice of intent to hold for these sites is required to be filed by the December 30th following the filing of this waiver.

NOTICE/BURDEN HOURS STATEMENT

The Privacy Act of 1974, as amended, and the regulation in 43 CFR 2.48(d) provide that you be furnished the following information in connection with the information required by this certification of waiver from rental fees.

AUTHORITY: 30 U.S.C. 28-28k; 43 U.S.C. 1201, 1457, 1740, and 1744; and 43 CFR 3830.

PRINCIPLE PURPOSE: This information is to be used to verify that the owner(s) (claimants) of a mining claim has complied with 30 U.S.C. 28f and is entitled to perform assessment work in lieu of paying the maintenance fee for the mining claims listed on this form.

ROUTINE USE: (1) Adjudication of the claimant(s) certification of waiver from paying the maintenance fee otherwise required by 30 U.S.C. 28f. (2) Disclosure may be made to appropriate Federal agencies when location is made within the agency's geographic area of responsibility. (3) Information from the record and/or the record will be transferred to the appropriate Federal, State, or local agency, or a member of the public in response to a specific request for pertinent information. (4) Information may also be provided to the Department of Justice or in a proceeding before a court or adjudicative body; or to Federal, State, local or foreign agencies when needed for enforcement of civil or criminal codes or applicable regulations concerning title rights upon the public land.

EFFECT OF NOT PROVIDING INFORMATION: Disclosure of this information is required by 30 U.S.C. 28f and 43 CFR Part 3830 for those qualified claimants wishing to take the small miner waiver allowed. Failure to supply the information required in this form to support the claimants certification of waiver from payment of the otherwise required maintenance fees will result in the waiver being disallowed and the mining claims subject to forfeiture by BLM under 30 U.S.C. 28i.

The Paperwork Reduction Act of 1995 requires us to inform you that:

This information is being collected to allow the BLM to determine if you qualify for a waiver from the payment of \$100 per mining claim or site maintenance fee established in 30 U.S.C. 28f and the implementing regulations at 43 CFR 3830. A response to this request is required in accordance with the statute to obtain your benefit.

BLM would like you to know that you do not have to respond to this, or any other, Federal agency-sponsored information collection unless it displays a currently valid OMB control number.

Public reporting burden for this form is estimated to average 20 minutes (.33 hours) per response, including time to review instructions, gathering and maintaining data, and completing and reviewing the form. Direct comments regarding this burden estimate, or any other aspect of this form, to the U.S. Department of the Interior, Bureau of Land Management, (1004-0114) Bureau Information Collection Clearance Officer (WO-630), Mail Stop 401 LS, 1849 C St., N.W., Washington, D.C. 20240.

PHOTOCOPYED
FOR OFFICIAL USE ONLY

2009 AUG 14 10:09

RECEIVED
BLM AZ STATE OFFICE

LEAD CASEFILES #s

AMC 28504

AMC 355269

AMC 364224

AMC 95860

AMC 358272

AMC 368598

AMC 159496

AMC 362061

AMC 378794

AMC 339303

AMC 362193

UNITED STATES DEPARTMENT OF THE INTERIOR
BUREAU OF LAND MANAGEMENT

4MC

676

FORM APPROVED
OMB NO. 1004-0114
Expires: December 31, 2006

MAINTENANCE FEE WAIVER CERTIFICATION

SEE INSTRUCTIONS ON REVERSE

- This small miner waiver is filed for the assessment year beginning at noon on September 1, 2009 and ending at noon on September 1, 2010.
- The undersigned and all related parties owned ten or fewer mining claims, mill, or tunnel sites located and maintained on Federal lands in the United States of America on September 1, 2009.
- The undersigned have performed the assessment work required by law for each mining claim listed prior to filing this waiver and understand that by filing this form; an affidavit of assessment work must be recorded by the December 30th following the filing of this waiver.
- The undersigned understand that if the assessment work obligation has not yet come due under 30 U.S.C. 28 (for those claims in their first assessment year only); a notice of intent to hold reciting this condition must be recorded by the December 30th following the filing of this waiver.
- The undersigned understand that mill and tunnel sites may also be listed upon this waiver and be waived from payment of the maintenance fee; and that a notice of intent to hold for these sites is required to be recorded by the December 30th immediately following the filing of this waiver.
- The undersigned understand and acknowledge that pursuant to 43 U.S.C. 1212 and 18 U.S.C. 1001; the filing or recording of a false, fictitious, or fraudulent document with the Bureau of Land Management may result in a fine of up to \$250,000, a prison term not to exceed five years, or both.
- The mining claims, mill or tunnel sites for which this waiver from payment of the maintenance fees is requested are:

CLAIM OR SITE NAME	BLM RECORDATION SERIAL NUMBER
1. RATTLE SNAKE # 1	AMC 368598
2. RATTLE SNAKE # 2	AMC 368599
3. RATTLE SNAKE # 3	AMC 368600
4. RATTLE SNAKE # 4	AMC 368601
5.	
6.	
7.	
8.	
9.	
10.	

The owner(s) (claimants) of the above mining claims and sites are:

TRUDY MOVICH
(Owner's Name - Please Print)
515 E. CAREFREE HWY, PMB 378
(Street or P.O. Box)
PHOENIX AZ 85085
(City) (State) (Zip Code)

Trudy Movich
(Owner's Signature)



(Owner's Name - Please Print)

(Street or P.O. Box)

(City) (State) (Zip Code)

(Owner's Name - Please Print)

(Street or P.O. Box)

(City) (State) (Zip Code)

(Continued on page 2)

(Owner's Signature)

(Owner's Signature)

2009 AUG 14 A 10:12

RECEIVED
BLM AZ STATE OFFICE

ENTERED IN COMPUTER
RE 9/21/09

(Owner's Name - Please Print)	(Owner's Signature)		
(Street or P.O. Box)	(City)	(State)	(Zip Code)
(Owner's Name - Please Print)	(Owner's Signature)		
(Street or P.O. Box)	(City)	(State)	(Zip Code)
(Owner's Name - Please Print)	(Owner's Signature)		
(Street or P.O. Box)	(City)	(State)	(Zip Code)
(Owner's Name - Please Print)	(Owner's Signature)		
(Street or P.O. Box)	(City)	(State)	(Zip Code)

INSTRUCTIONS

- | | |
|--|--|
| <ol style="list-style-type: none"> 1. This certification is made under the provisions of § 1744 of Title 43 and § 28-21k of Title 30 of the United States Code; and the regulations thereunder (43 CFR Part 3830). 2. The claimant(s) must fill in the dates in paragraph 1 for the beginning and ending of the assessment year for which this waiver is sought. 3. The claimant(s) must fill in the date in paragraph 2 for the beginning of the assessment year for which this waiver is sought. 4. All claim and site names and Bureau of Land Management (BLM) serial numbers must be listed for the mining claims, mill sites, and tunnel sites for which the waiver is sought. 5. All owners of the mining claims, mill sites, and tunnel sites and their addresses must be given. 6. This waiver form must be signed by all the claimants or their designated agent, in original form. If an agent is designated, a notarized designation of agent, signed by all of the claimants with proper address given, must be submitted with this waiver. | <ol style="list-style-type: none"> 7. This form must be filed no later than September 1st for the upcoming assessment year in the BLM State Office where the mining claims or sites are recorded, or the waiver cannot be granted by the BLM. (Example: to obtain a waiver for the assessment year 2000, which begins at noon on September 1, 1999, you must qualify for and file for a waiver no later than September 1, 1999, in the proper BLM State Office). 8. For all mining claims which require assessment work, you must record an affidavit of labor on or before the December 30th immediately following the filing of this waiver. For all other mining claims or sites waived, you must record a notice of intent to hold on or before the December 30th immediately following the filing of this waiver. 9. Mill and tunnel sites may also be listed upon this waiver and be waived from payment of the maintenance fee. A notice of intent to hold for these sites is required to be filed by the December 30th following the filing of this waiver. |
|--|--|

NOTICE/BURDEN HOURS STATEMENT

The Privacy Act of 1974, *as amended*, and the regulation in 43 CFR 2.48(d) provide that you be furnished the following information in connection with the information required by this certification of waiver from rental fees.

AUTHORITY: 30 U.S.C. 28-28k; 43 U.S.C. 1201, 1457, 1740, and 1744; and 43 CFR 3830.

PRINCIPLE PURPOSE: This information is to be used to verify that the owner(s) (claimants) of a mining claim has complied with 30 U.S.C. 28f and is entitled to perform assessment work in lieu of paying the maintenance fee for the mining claims listed on this form.

ROUTINE USE: (1) Adjudication of the claimant(s) certification of waiver from paying the maintenance fee otherwise required by 30 U.S.C. 28f. (2) Disclosure may be made to appropriate Federal agencies when location is made within the agency's geographic area of responsibility. (3) Information from the record and/or the record will be transferred to the appropriate Federal, State, or local agency, or a member of the public in response to a specific request for pertinent information. (4) Information may also be provided to the Department of Justice or in a proceeding before a court or adjudicative body; or to Federal, State, local or foreign agencies when needed for enforcement of civil or criminal codes or applicable regulations concerning title rights upon the public land.

EFFECT OF NOT PROVIDING INFORMATION: Disclosure of this information is required by 30 U.S.C. 28f and 43 CFR Part 3830 for those qualified claimants wishing to take the small miner waiver allowed. Failure to supply the information required in this form to support the claimants certification of waiver from payment of the otherwise required maintenance fees will result in the waiver being disallowed and the mining claims subject to forfeiture by BLM under 30 U.S.C. 28i.

The Paperwork Reduction Act of 1995 requires us to inform you that:

This information is being collected to allow the BLM to determine if you qualify for a waiver from the payment of \$100 per mining claim or site maintenance fee established in 30 U.S.C. 28f and the implementing regulations at 43 CFR 3830. A response to this request is required in accordance with the statute to obtain your benefit.

BLM would like you to know that you do not have to respond to this, or any other, Federal agency-sponsored information collection unless it displays a currently valid OMB control number.

Public reporting burden for this form is estimated to average 8 minutes (0.133 hours) per response, including time to review instructions, gathering and maintaining data, and completing and reviewing the form. Direct comments regarding this burden estimate, or any other aspect of this form, to the U.S. Department of the Interior, Bureau of Land Management, (1004-0114) Bureau Information Collection Clearance Officer (WO-630), Mail Stop 401 LS, 1849 C St, N.W., Washington, D.C. 20240.

PHOENIX, ARIZONA
 FOR OFFICIAL USE ONLY
 2009 AUG 14 A 10:12
 RECEIVED
 BLM AZ STATE OFFICE

When Recorded Return Document:

TRUDY MOVICH
515 E. CAREFREE HWY,
PMB 378
PHOENIX, AZ 85085

Check here is this is a change of address.

Telephone: _____

E-mail address: _____

AFFIDAVIT OF PERFORMANCE OF ANNUAL WORK

1. State of Arizona, County of YAVAPAI ss:
2. I (Name) TRUDY MOVICH
3. Reside at (Address) 515 E. CAREFREE HWY,
PMB 378
City PHOENIX County MARICOPA

BLM
Date
Stamp
RECEIVED
BLM AZ STATE OFFICE
PHOENIX, ARIZONA
2009 AUG 14 A.D. 2009

State AZ Zip 85085 being duly sworn, depose and say that I am a citizen of the United States, more than eighteen years of age, and that all of the facts set forth in this affidavit, subject to the provisions and penalties of 18 U.S.C. 1001 pertaining to the filing of false, fictitious, or fraudulent statements with the United States, are true and correct according to the best of my knowledge, information and belief.

4. Owner's name and address (if not shown in items 1-3 above): _____

5. That I am personally acquainted with the mining claim(s). The work and improvements were made by and at the expense of the owner(s) of said claim(s). Said contiguous group of claims, listed on this document, are situated in the CORDES (optional) Mining District; YAVAPAI County, Arizona.

Line No.	AMC NUMBER	CLAIM/SITE NAME	COUNTY RECORDER DATA (if available)	PAGE	TWP	RNG	SEC
1	368598	RATTLESNAKE #1	4342	269	10N- (11N)	2E	3-4 (34)
2	368599	RATTLESNAKE #2	4342	270	10N- (11N)	2E	3-(34)
3	368600	RATTLESNAKE #3	4342	271	11N	2E	34
4	368601	RATTLESNAKE #4	4342	272	11N	2E	34
5							
6							

RE 9/21/09

RECEIVED
BLM AZ STATE OFFICE
PHOENIX, ARIZONA
2009 AUG 14 A 10:13
BLM
Date
Stamp

7					
8					
9					
10					

6. That between the dates starting at 12 o'clock noon on September 1, 20 09 and ending at 12 o'clock noon on September 1, 20 10 at least \$ 800. dollars worth of work and improvements were done and performed upon said claim(s) or upon one or more of a contiguous group of claims for the benefit of all, wholly or partly outside of a contiguous group of claims for the benefit of all, not including the location work.

7. That the following persons were employed to perform the work and improvements described herein: BILL WALDECK - NATE MOVICH

8. That the work and improvements performed were: VEIN EXCAVATION, SAMPLING


9. Dated: 08/11/09 Signature: Trudy Movich

SUBSCRIBED AND SWORN TO before me, a Notary Public, this 11 day of August 2009

By: Trudy Movich

Notary Public [Signature]

My Commission Expires 01/06/2013



Bureau of Land Management
Arizona State Office
www.az.blm.gov

No. of Claims: 4 ^{\$10} x \$5 = 40
 Check No.: CASH Init. TMC
 Receipt No.: 1977795
 For BLM Use Only

UNITED STATES DEPARTMENT OF THE INTERIOR
BUREAU OF LAND MANAGEMENT

Handwritten initials
677
FORM APPROVED
OMB NO. 1004-0114
Expires: December 31, 2006

MAINTENANCE FEE WAIVER CERTIFICATION

SEE INSTRUCTIONS ON REVERSE

1. This small miner waiver is filed for the assessment year beginning at noon on September 1, 2009 and ending at noon on September 1, 2010.
2. The undersigned and all related parties owned ten or fewer mining claims, mill, or tunnel sites located and maintained on Federal lands in the United States of America on September 1, 2009.
3. The undersigned have performed the assessment work required by law for each mining claim listed prior to filing this waiver and understand that by filing this form; an affidavit of assessment work must be recorded by the December 30th following the filing of this waiver.
4. The undersigned understand that if the assessment work obligation has not yet come due under 30 U.S.C. 28 (for those claims in their first assessment year only); a notice of intent to hold reciting this condition must be recorded by the December 30th following the filing of this waiver.
5. The undersigned understand that mill and tunnel sites may also be listed upon this waiver and be waived from payment of the maintenance fee; and that a notice of intent to hold for these sites is required to be recorded by the December 30th immediately following the filing of this waiver.
6. The undersigned understand and acknowledge that pursuant to 43 U.S.C. 1212 and 18 U.S.C. 1001; the filing or recording of a false, fictitious, or fraudulent document with the Bureau of Land Management may result in a fine of up to \$250,000, a prison term not to exceed five years, or both.
7. The mining claims, mill or tunnel sites for which this waiver from payment of the maintenance fees is requested are:

CLAIM OR SITE NAME	BLM RECORDATION SERIAL NUMBER
1. Lower FLATS #1	AMC 339303
2. BLUE BIRD #25	AMC 95867
3.	
4.	
5.	
6.	
7.	
8.	
9.	
10.	

The owner(s) (claimants) of the above mining claims and sites are:

TRUDY MOVICH
 (Owner's Name - Please Print)
515 E. CAREFREE HWY, PMB 378
 (Street or P.O. Box)
Phoenix AZ 85085
 (City) (State) (Zip Code)

Handwritten signature of Trudy Movich
 (Owner's Signature)

 (Owner's Name - Please Print)

 (Street or P.O. Box)

 (City) (State) (Zip Code)

 (Owner's Name - Please Print)

 (Street or P.O. Box)

 (City) (State) (Zip Code)

PHOENIX, ARIZONA
 2009 AUG 14 A 10:12
 RECEIVED
 BLM AZ STATE OFFICE
 (Owner's Signature)

RECORDED IN COMPUTER
RE 9/21/09

(Owner's Name - Please Print)	(Owner's Signature)		
(Street or P.O. Box)	(City)	(State)	(Zip Code)
(Owner's Name - Please Print)	(Owner's Signature)		
(Street or P.O. Box)	(City)	(State)	(Zip Code)
(Owner's Name - Please Print)	(Owner's Signature)		
(Street or P.O. Box)	(City)	(State)	(Zip Code)
(Owner's Name - Please Print)	(Owner's Signature)		
(Street or P.O. Box)	(City)	(State)	(Zip Code)

INSTRUCTIONS

1. This certification is made under the provisions of § 1744 of Title 43 and § 28-21k of Title 30 of the United States Code; and the regulations thereunder (43 CFR Part 3830).
2. The claimant(s) must fill in the dates in paragraph 1 for the beginning and ending of the assessment year for which this waiver is sought.
3. The claimant(s) must fill in the date in paragraph 2 for the beginning of the assessment year for which this waiver is sought.
4. All claim and site names and Bureau of Land Management (BLM) serial numbers must be listed for the mining claims, mill sites, and tunnel sites for which the waiver is sought.
5. All owners of the mining claims, mill sites, and tunnel sites and their addresses must be given.
6. This waiver form must be signed by all the claimants or their designated agent, in original form. If an agent is designated, a notarized designation of agent, signed by all of the claimants with proper address given, must be submitted with this waiver.
7. This form must be filed no later than September 1st for the upcoming assessment year in the BLM State Office where the mining claims or sites are recorded, or the waiver cannot be granted by the BLM. (Example: to obtain a waiver for the assessment year 2000, which begins at noon on September 1, 1999, you must qualify for and file for a waiver no later than September 1, 1999, in the proper BLM State Office).
8. For all mining claims which require assessment work, you must record an affidavit of labor on or before the December 30th immediately following the filing of this waiver. For all other mining claims or sites waived, you must record a notice of intent to hold on or before the December 30th immediately following the filing of this waiver.
9. Mill and tunnel sites may also be listed upon this waiver and be waived from payment of the maintenance fee. A notice of intent to hold for these sites is required to be filed by the December 30th following the filing of this waiver.

NOTICE/BURDEN HOURS STATEMENT

The Privacy Act of 1974, *as amended*, and the regulation in 43 CFR 2.48(d) provide that you be furnished the following information in connection with the information required by this certification of waiver from rental fees.

AUTHORITY: 30 U.S.C. 28-28k; 43 U.S.C. 1201, 1457, 1740, and 1744; and 43 CFR 3830.

PRINCIPLE PURPOSE: This information is to be used to verify that the owner(s) (claimants) of a mining claim has complied with 30 U.S.C. 28f and is entitled to perform assessment work in lieu of paying the maintenance fee for the mining claims listed on this form.

ROUTINE USE: (1) Adjudication of the claimant(s) certification of waiver from paying the maintenance fee otherwise required by 30 U.S.C. 28f. (2) Disclosure may be made to appropriate Federal agencies when location is made within the agency's geographic area of responsibility. (3) Information from the record and/or the record will be transferred to the appropriate Federal, State, or local agency, or a member of the public in response to a specific request for pertinent information. (4) Information may also be provided to the Department of Justice or in a proceeding before a court or adjudicative body; or to Federal, State, local or foreign agencies when needed for enforcement of civil or criminal codes or applicable regulations concerning title rights upon the public land.

EFFECT OF NOT PROVIDING INFORMATION: Disclosure of this information is required by 30 U.S.C. 28f and 43 CFR Part 3830 for those qualified claimants wishing to take the small miner waiver allowed. Failure to supply the information required in this form to support the claimants certification of waiver from payment of the otherwise required maintenance fees will result in the waiver being disallowed and the mining claims subject to forfeiture by BLM under 30 U.S.C. 28i.

The Paperwork Reduction Act of 1995 requires us to inform you that:

This information is being collected to allow the BLM to determine if you qualify for a waiver from the payment of \$100 per mining claim or site maintenance fee established in 30 U.S.C. 28f and the implementing regulations at 43 CFR 3830. A response to this request is required in accordance with the statute to obtain your benefit.

BLM would like you to know that you do not have to respond to this, or any other, Federal agency-sponsored information collection unless it displays a currently valid OMB control number.

Public reporting burden for this form is estimated to average 8 minutes (0.133 hours) per response, including time to review instructions, gathering and maintaining data, and completing and reviewing the form. Direct comments regarding this burden estimate, or any other aspect of this form, to the U.S. Department of the Interior, Bureau of Land Management, (1004-0114) Bureau Information Collection Clearance Officer (WO-630), Mail Stop 401 LS, 1849 C St, N.W., Washington, D.C. 20240.

PHOENIX, ARIZONA

FOR OFFICIAL USE ONLY

2009 AUG 14 A 10:12

RECEIVED
BLM AZ STATE OFFICE

When Recorded Return Document:

TRUDY MOVICH
515 E. CAREFREE HWY,
PMB 378
PHOENIX, AZ 85085

Check here if this is a change of address.

Telephone: _____

E-mail address: _____

AFFIDAVIT OF PERFORMANCE OF ANNUAL WORK

1. State of Arizona, County of YAVAPAI ss: _____

2. I (Name) TRUDY MOVICH

3. Reside at (Address) 515 E. CAREFREE HWY,
PMB 378

City PHOENIX County MARICOPA

State AZ Zip 85085 being duly sworn, depose and say that I am a citizen of the United States, more than eighteen years of age, and that all of the facts set forth in this affidavit, subject to the provisions and penalties of 18 U.S.C. 1001 pertaining to the filing of false, fictitious, or fraudulent statements with the United States, are true and correct according to the best of my knowledge, information and belief.

4. Owner's name and address (if not shown in Items 1-3 above). _____

RECEIVED
BLM AZ STATE OFFICE
2009 AUG 14 A 10: 12
PHOENIX, ARIZONA
BLM
Date
Stamp

5. That I am personally acquainted with the mining claim(s). The work and improvements were made by and at the expense of the owner(s) of said claim(s). Said contiguous group of claims, listed on this document, are situated in the

HUMBURG (optional) Mining District; YAVAPAI County, Arizona.

Line No.	AMC NUMBER	CLAIM/SITE NAME	COUNTY RECORDER DATA (if available)	Page	TWP	RNG	SEC
1	339303	Lower FLATS # 1	3186	216	8N	1W	11
2	95867	Blue BIRD # 25	1262	727	8N	1W	3 AND
3							
4							
5							
6							

PART IN sec. 34,
(T9N-R1W).

RE 9/21/09

RECEIVED
 BLM ARIZONA STATE OFFICE
 PHOENIX, ARIZONA
 2009 AUG 14 A 10:12
 BLM
 Date
 Stamp

7						
8						
9						
10						

6. That between the dates starting at 12 o'clock noon on September 1, 20 09 and ending at 12 o'clock noon on September 1, 20 10 at least \$ 650. dollars worth of work and improvements were done and performed upon said claim(s) or upon one or more of a contiguous group of claims for the benefit of all, wholly or partly outside of a contiguous group of claims for the benefit of all, not including the location work.

7. That the following persons were employed to perform the work and improvements described herein: VEIN EXCAVATIONS AND SAMPLING - Bill WARDEN, NATE MOVICH

8. That the work and improvements performed were: _____


9. Dated: 08/11/09 Signature: Trudy Movich

SUBSCRIBED AND SWORN TO before me, a Notary Public, this 11 day of August 2009

By: Trudy Movich

Notary Public Bobi

My Commission Expires 01/06/2013



Bureau of Land Management
 Arizona State Office
www.az.blm.gov

No. of Claims: 2 x \$10 = 20
 Check No.: CASH Init. _____
 Receipt No.: 197795
 For BLM Use Only

UNITED STATES DEPARTMENT OF THE INTERIOR
BUREAU OF LAND MANAGEMENT

678

JMP

FORM APPROVED
OMB NO. 1004-0114
Expires: December 31, 2006

MAINTENANCE FEE WAIVER CERTIFICATION

SEE INSTRUCTIONS ON REVERSE

- This small miner waiver is filed for the assessment year beginning at noon on September 1, 2009 and ending at noon on September 1, 2010.
- The undersigned and all related parties owned ten or fewer mining claims, mill, or tunnel sites located and maintained on Federal lands in the United States of America on September 1, 2009.
- The undersigned have performed the assessment work required by law for each mining claim listed prior to filing this waiver and understand that by filing this form; an affidavit of assessment work must be recorded by the December 30th following the filing of this waiver.
- The undersigned understand that if the assessment work obligation has not yet come due under 30 U.S.C. 28 (for those claims in their first assessment year only); a notice of intent to hold reciting this condition must be recorded by the December 30th following the filing of this waiver.
- The undersigned understand that mill and tunnel sites may also be listed upon this waiver and be waived from payment of the maintenance fee; and that a notice of intent to hold for these sites is required to be recorded by the December 30th immediately following the filing of this waiver.
- The undersigned understand and acknowledge that pursuant to 43 U.S.C. 1212 and 18 U.S.C. 1001; the filing or recording of a false, fictitious, or fraudulent document with the Bureau of Land Management may result in a fine of up to \$250,000, a prison term not to exceed five years, or both.
- The mining claims, mill or tunnel sites for which this waiver from payment of the maintenance fees is requested are:

CLAIM OR SITE NAME	BLM RECORDATION SERIAL NUMBER
1. <u>RED HAWK #1</u>	<u>AMC 364224</u>
2. <u>RED HAWK #2</u>	<u>AMC 364225</u>
3.	
4.	
5.	
6.	
7.	
8.	
9.	
10.	

The owner(s) (claimants) of the above mining claims and sites are:

TRUDY MOVICH
(Owner's Name - Please Print)

515 E. Camelback Hwy, PMB 378
(Street or P.O. Box)

Phoenix AZ 85085
(City) (State) (Zip Code)

Trudy Movich
(Owner's Signature)

(Owner's Name - Please Print)

(Street or P.O. Box)

(City) (State) (Zip Code)

(Owner's Name - Please Print)

(Street or P.O. Box)

(City) (State) (Zip Code)

RECEIVED
BLM AZ STATE OFFICE
2009 AUG 14 A 10:11
PHOENIX, ARIZONA

(Owner's Signature)

RE 9/21/09

(Owner's Name - Please Print)

(Owner's Signature)

(Street or P.O. Box)

(City) (State) (Zip Code)

(Owner's Name - Please Print)

(Owner's Signature)

(Street or P.O. Box)

(City) (State) (Zip Code)

(Owner's Name - Please Print)

(Owner's Signature)

(Street or P.O. Box)

(City) (State) (Zip Code)

(Owner's Name - Please Print)

(Owner's Signature)

(Street or P.O. Box)

(City) (State) (Zip Code)

INSTRUCTIONS

- 1. This certification is made under the provisions of § 1744 of Title 43 and § 28-21k of Title 30 of the United States Code; and the regulations thereunder (43 CFR Part 3830).
2. The claimant(s) must fill in the dates in paragraph 1 for the beginning and ending of the assessment year for which this waiver is sought.
3. The claimant(s) must fill in the date in paragraph 2 for the beginning of the assessment year for which this waiver is sought.
4. All claim and site names and Bureau of Land Management (BLM) serial numbers must be listed for the mining claims, mill sites, and tunnel sites for which the waiver is sought.
5. All owners of the mining claims, mill sites, and tunnel sites and their addresses must be given.
6. This waiver form must be signed by all the claimants or their designated agent, in original form. If an agent is designated, a notarized designation of agent, signed by all of the claimants with proper address given, must be submitted with this waiver.
7. This form must be filed no later than September 1st for the upcoming assessment year in the BLM State Office where the mining claims or sites are recorded, or the waiver cannot be granted by the BLM.
8. For all mining claims which require assessment work, you must record an affidavit of labor on or before the December 30th immediately following the filing of this waiver.
9. Mill and tunnel sites may also be listed upon this waiver and be waived from payment of the maintenance fee.

NOTICE/BURDEN HOURS STATEMENT

The Privacy Act of 1974, as amended, and the regulation in 43 CFR 2.48(d) provide that you be furnished the following information in connection with the information required by this certification of waiver from rental fees.

AUTHORITY: 30 U.S.C. 28-28k; 43 U.S.C. 1201, 1457, 1740, and 1744; and 43 CFR 3830.

PRINCIPLE PURPOSE: This information is to be used to verify that the owner(s) (claimants) of a mining claim has complied with 30 U.S.C. 28f and is entitled to perform assessment work in lieu of paying the maintenance fee for the mining claims listed on this form.

ROUTINE USE: (1) Adjudication of the claimant(s) certification of waiver from paying the maintenance fee otherwise required by 30 U.S.C. 28f. (2) Disclosure may be made to appropriate Federal agencies when location is made within the agency's geographic area of responsibility. (3) Information from the record and/or the record will be transferred to the appropriate Federal, State, or local agency, or a member of the public in response to a specific request for pertinent information. (4) Information may also be provided to the Department of Justice or in a proceeding before a court or adjudicative body; or to Federal, State, local or foreign agencies when needed for enforcement of civil or criminal codes or applicable regulations concerning title rights upon the public land.

EFFECT OF NOT PROVIDING INFORMATION: Disclosure of this information is required by 30 U.S.C. 28f and 43 CFR Part 3830 for those qualified claimants wishing to take the small miner waiver allowed. Failure to supply the information required in this form to support the claimants certification of waiver from payment of the otherwise required maintenance fees will result in the waiver being disallowed and the mining claims subject to forfeiture by BLM under 30 U.S.C. 28i.

The Paperwork Reduction Act of 1995 requires us to inform you that: This information is being collected to allow the BLM to determine if you qualify for a waiver from the payment of \$100 per mining claim or site maintenance fee established in 30 U.S.C. 28f and the implementing regulations at 43 CFR 3830. A response to this request is required in accordance with the statute to obtain your benefit.

BLM would like you to know that you do not have to respond to this, or any other, Federal agency-sponsored information collection unless it displays a currently valid OMB control number.

Public reporting burden for this form is estimated to average 8 minutes (0.133 hours) per response, including time to review instructions, gathering and maintaining data, and completing and reviewing the form. Direct comments regarding this burden estimate, or any other aspect of this form, to the U.S. Department of the Interior, Bureau of Land Management, (1004-0114) Bureau Information Collection Clearance Officer (WO-630), Mail Stop 401 LS, 1849 C St, N.W., Washington, D.C. 20240.

PHOENIX, ARIZONA
FOR OFFICIAL USE ONLY
2009 AUG 14 11:10
RECEIVED
BLMAZ STATE OFFICE

When Recorded Return Document:

TRUDY MOVICH
515 E. CAREFREE HWY,
PMB 378
PHOENIX, AZ 85085

Check here if this is a change of address.

Telephone: _____

E-mail address: _____

AFFIDAVIT OF PERFORMANCE OF ANNUAL WORK

1. State of Arizona, County of MARICOPA ss:
2. I (Name) TRUDY MOVICH
3. Reside at (Address) 515 E. CAREFREE HWY,
PMB 378
City PHOENIX County MARICOPA

RECEIVED
BLM AZ STATE OFFICE
2009 AUG 14 A 10:11
PHOENIX, ARIZONA
BLM
Date
Stamp

State AZ Zip 85085 being duly sworn, depose and say that I am a citizen of the United States, more than eighteen years of age, and that all of the facts set forth in this affidavit, subject to the provisions and penalties of 18 U.S.C. 1001 pertaining to the filing of false, fictitious, or fraudulent statements with the United States, are true and correct according to the best of my knowledge, information and belief.

4. Owner's name and address (if not shown in Items 1-3 above). _____

5. That I am personally acquainted with the mining claim(s). The work and improvements were made by and at the expense of the owner(s) of said claim(s). Said contiguous group of claims, listed on this document, are situated in the RED ROVER (optional) Mining District; MARICOPA County, Arizona.

Line No.	AMC NUMBER	CLAIM/SITE NAME	COUNTY RECORDER DATA (if available)	PAGE	TWP	RNG	SEC
1	364224	RED HAWK #1	2005	0066925	8N	5E	27
2	364225	RED HAWK #2	2005	0066924	8N	5E	27
3							
4	364692	VAMPIRE #1	I AM DROPPING THIS CLAIM.				
5	363095	BLACK BUFFALO #1	I AM DROPPING THIS CLAIM.				
6							

RECEIVED
BLM AZ STATE OFFICE
BLM
Date: 2009 AUG 14 A 10:11
Stamp
PHOENIX, ARIZONA

7						
8						
9						
10						

6. That between the dates starting at 12 o'clock noon on September 1, 2009 and ending at 12 o'clock noon on September 1, 2010 at least \$ 600. dollars worth of work and improvements were done and performed upon said claim(s) or upon one or more of a contiguous group of claims for the benefit of all, wholly or partly outside of a contiguous group of claims for the benefit of all, not including the location work.

7. That the following persons were employed to perform the work and improvements described herein: BILL WALDECK, AND NATE MOVICH


8. That the work and improvements performed were: ROCK EXCAVATION AND SAMPLING

9. Dated: 08/11/09 Signature: Trudy Movich

SUBSCRIBED AND SWORN TO before me, a Notary Public, this 11 day of August 2009

By: Trudy Movich
Notary Public [Signature]

My Commission Expires 01/06/2013



Bureau of Land Management
Arizona State Office
www.az.blm.gov

No. of Claims:	<u>4</u>	x \$ <u>10</u>	=	<u>40</u>
Check No.:	<u>CASH</u>	Init.	<u>TM</u>	
Receipt No.:	<u>1977795</u>			
For BLM Use Only				

UNITED STATES DEPARTMENT OF THE INTERIOR
BUREAU OF LAND MANAGEMENT

681

QMC

FORM APPROVED
OMB NO. 1004-0114
Expires: December 31, 2006

MAINTENANCE FEE WAIVER CERTIFICATION

SEE INSTRUCTIONS ON REVERSE

1. This small miner waiver is filed for the assessment year beginning at noon on September 1, 2009 and ending at noon on September 1, 2010.
2. The undersigned and all related parties owned ten or fewer mining claims, mill, or tunnel sites located and maintained on Federal lands in the United States of America on September 1, 2009.
3. The undersigned have performed the assessment work required by law for each mining claim listed prior to filing this waiver and understand that by filing this form; an affidavit of assessment work must be recorded by the December 30th following the filing of this waiver.
4. The undersigned understand that if the assessment work obligation has not yet come due under 30 U.S.C. 28 (for those claims in their first assessment year only); a notice of intent to hold reciting this condition must be recorded by the December 30th following the filing of this waiver.
5. The undersigned understand that mill and tunnel sites may also be listed upon this waiver and be waived from payment of the maintenance fee; and that a notice of intent to hold for these sites is required to be recorded by the December 30th immediately following the filing of this waiver.
6. The undersigned understand and acknowledge that pursuant to 43 U.S.C. 1212 and 18 U.S.C. 1001; the filing or recording of a false, fictitious, or fraudulent document with the Bureau of Land Management may result in a fine of up to \$250,000, a prison term not to exceed five years, or both.
7. The mining claims, mill or tunnel sites for which this waiver from payment of the maintenance fees is requested are:

CLAIM OR SITE NAME	BLM RECORDATION SERIAL NUMBER
1. APACHE GOLD # 4	AMC 378794
2.	
3.	
4.	
5.	
6.	
7.	
8.	
9.	
10.	

The owner(s) (claimants) of the above mining claims and sites are:

NATE MOVICH
(Owner's Name - Please Print)
SISE CARE FREE HWY, PMB 378
(Street or P.O. Box)
PHOENIX AZ 85085
(City) (State) (Zip Code)

Nate Movich
(Owner's Signature)

RECEIVED
BLM AZ STATE OFFICE
2009 AUG 14 AM 10:10
PHOENIX, ARIZONA

(Owner's Name - Please Print)

(Street or P.O. Box)

(City) (State) (Zip Code)

(Owner's Signature)

(Owner's Name - Please Print)

(Street or P.O. Box)

(City) (State) (Zip Code)

(Owner's Signature)

ENTERED IN COMPUTER
9/21/09 RE

(Owner's Name - Please Print)	(Owner's Signature)		
(Street or P.O. Box)	(City)	(State)	(Zip Code)
(Owner's Name - Please Print)	(Owner's Signature)		
(Street or P.O. Box)	(City)	(State)	(Zip Code)
(Owner's Name - Please Print)	(Owner's Signature)		
(Street or P.O. Box)	(City)	(State)	(Zip Code)
(Owner's Name - Please Print)	(Owner's Signature)		
(Street or P.O. Box)	(City)	(State)	(Zip Code)

INSTRUCTIONS

1. This certification is made under the provisions of § 1744 of Title 43 and § 28-21k of Title 30 of the United States Code, and the regulations thereunder (43 CFR Part 3830).
2. The claimant(s) must fill in the dates in paragraph 1 for the beginning and ending of the assessment year for which this waiver is sought.
3. The claimant(s) must fill in the date in paragraph 2 for the beginning of the assessment year for which this waiver is sought.
4. All claim and site names and Bureau of Land Management (BLM) serial numbers must be listed for the mining claims, mill sites, and tunnel sites for which the waiver is sought.
5. All owners of the mining claims, mill sites, and tunnel sites and their addresses must be given.
6. This waiver form must be signed by all the claimants or their designated agent, in original form. If an agent is designated, a notarized designation of agent, signed by all of the claimants with proper address given, must be submitted with this waiver.
7. This form must be filed no later than September 1st for the upcoming assessment year in the BLM State Office where the mining claims or sites are recorded, or the waiver cannot be granted by the BLM. (Example: to obtain a waiver for the assessment year 2000, which begins at noon on September 1, 1999, you must qualify for and file for a waiver no later than September 1, 1999, in the proper BLM State Office).
8. For all mining claims which require assessment work, you must record an affidavit of labor on or before the December 30th immediately following the filing of this waiver. For all other mining claims or sites waived, you must record a notice of intent to hold on or before the December 30th immediately following the filing of this waiver.
9. Mill and tunnel sites may also be listed upon this waiver and be waived from payment of the maintenance fee. A notice of intent to hold for these sites is required to be filed by the December 30th following the filing of this waiver.

NOTICE/BURDEN HOURS STATEMENT

The Privacy Act of 1974, as amended, and the regulation in 43 CFR 2.48(d) provide that you be furnished the following information in connection with the information required by this certification of waiver from rental fees.

AUTHORITY: 30 U.S.C. 28-28k; 43 U.S.C. 1201, 1457, 1740, and 1744; and 43 CFR 3830.

PRINCIPLE PURPOSE: This information is to be used to verify that the owner(s) (claimants) of a mining claim has complied with 30 U.S.C. 28f and is entitled to perform assessment work in lieu of paying the maintenance fee for the mining claims listed on this form.

ROUTINE USE: (1) Adjudication of the claimant(s) certification of waiver from paying the maintenance fee otherwise required by 30 U.S.C. 28f. (2) Disclosure may be made to appropriate Federal agencies when location is made within the agency's geographic area of responsibility. (3) Information from the record and/or the record will be transferred to the appropriate Federal, State, or local agency, or a member of the public in response to a specific request for pertinent information. (4) Information may also be provided to the Department of Justice or in a proceeding before a court or adjudicative body; or to Federal, State, local or foreign agencies when needed for enforcement of civil or criminal codes or applicable regulations concerning title rights upon the public land.

EFFECT OF NOT PROVIDING INFORMATION: Disclosure of this information is required by 30 U.S.C. 28f and 43 CFR Part 3830 for those qualified claimants wishing to take the small miner waiver allowed. Failure to supply the information required in this form to support the claimants certification of waiver from payment of the otherwise required maintenance fees will result in the waiver being disallowed and the mining claims subject to forfeiture by BLM under 30 U.S.C. 28i.

The Paperwork Reduction Act of 1995 requires us to inform you that:

This information is being collected to allow the BLM to determine if you qualify for a waiver from the payment of \$100 per mining claim or site maintenance fee established in 30 U.S.C. 28f and the implementing regulations at 43 CFR 3830. A response to this request is required in accordance with the statute to obtain your benefit.

BLM would like you to know that you do not have to respond to this, or any other, Federal agency-sponsored information collection unless it displays a currently valid OMB control number.

Public reporting burden for this form is estimated to average 8 minutes (0.133 hours) per response, including time to review instructions, gathering and maintaining data, and completing and reviewing the form. Direct comments regarding this burden estimate, or any other aspect of this form, to the U.S. Department of the Interior, Bureau of Land Management, (1004-0114) Bureau Information Collection Clearance Officer (WO-630), Mail Stop 401 LS, 1849 C St, N.W., Washington, D.C. 20240.

FOR OFFICIAL USE ONLY

2009 AUG 14 10:10


RECEIVED
BLM AZ STATE OFFICE

When Recorded Return Document to:
NATE MOVICH
SIS E. CAREFREE HWY,
PMB 378
PHOENIX, AZ 85085

Check here is this is a change of address.
 Telephone: _____
 E-mail address: _____

AFFIDAVIT OF PERFORMANCE OF ANNUAL WORK

1. State of Arizona, County of MARICOPA ss:
 2. I (Name) NATE MOVICH
 3. Reside at (Address) SIS E. CAREFREE HWY,
PMB 378
 City PHOENIX County MARICOPA



State AZ Zip 85085 being duly sworn, depose and say that I am a citizen of the United States, more than eighteen years of age, and that all of the facts set forth in this affidavit, subject to the provisions and penalties of 18 U.S.C. 1001 pertaining to the filing of false, fictitious, or fraudulent statements with the United States, are true and correct according to the best of my knowledge, information and belief.
 4. Owner's name and address (If not shown in Items 1-3 above). _____

5. That I am personally acquainted with the mining claim(s). The work and improvements were made by and at the expense of the owner(s) of said claim(s). Said contiguous group of claims, listed on this document, are situated in the AGUA FRIA (optional) Mining District; MARICOPA County, Arizona.

Line No.	AMC NUMBER	CLAIM/SITE NAME	COUNTY RECORDER DATA (If available)	TWP	RNG	SEC
1	378794	APACHE GOLD #4	2007 0178691 PAGE	7N-8N	2E	(5)-32
2						
3						
4						
5						
6						

RECEIVED
BLM AZ STATE OFFICE

BLM
Date: 2009 AUG 14 A 10: 10
Stamp
PHOENIX, ARIZONA

7						
8						
9						
10						

6. That between the dates starting at 12 o'clock noon on September 1, 20 09 and ending at 12 o'clock noon on September 1, 20 10 at least \$ 700. dollars worth of work and improvements were done and performed upon said claim(s) or upon one or more of a contiguous group of claims for the benefit of all, wholly or partly outside of a contiguous group of claims for the benefit of all, not including the location work.

7. That the following persons were employed to perform the work and improvements described herein: _____
BILL WALDECK - TRUDY MOVICH

8. That the work and improvements performed were: _____
ROCK EXCAVATION, STOCK PILING, BULK SAMPLING

9. Dated: 8/12/09 Signature: Nath March

SUBSCRIBED AND SWORN TO before me, a Notary Public, this 12 day of August 2009

By: Nathan James Movich

Notary Public Nath James Movich

My Commission Expires 10-11-2011



Bureau of Land Management
Arizona State Office
www.az.blm.gov

#10

No. of Claims: 1 x \$5 = 10

Check No.: CASH Init. JMC

Receipt No.: 197795

For BLM Use Only

UNITED STATES DEPARTMENT OF THE INTERIOR
BUREAU OF LAND MANAGEMENT

682

AMC

FORM APPROVED
OMB NO. 1004-0114
Expires: December 31, 2006

MAINTENANCE FEE WAIVER CERTIFICATION
SEE INSTRUCTIONS ON REVERSE

1. This small miner waiver is filed for the assessment year beginning at noon on September 1, 2009 and ending at noon on September 1, 2010
2. The undersigned and all related parties owned ten or fewer mining claims, mill, or tunnel sites located and maintained on Federal lands in the United States of America on September 1, 2009
3. The undersigned have performed the assessment work required by law for each mining claim listed prior to filing this waiver and understand that by filing this form; an affidavit of assessment work must be recorded by the December 30th following the filing of this waiver.
4. The undersigned understand that if the assessment work obligation has not yet come due under 30 U.S.C. 28 (for those claims in their first assessment year only); a notice of intent to hold reciting this condition must be recorded by the December 30th following the filing of this waiver.
5. The undersigned understand that mill and tunnel sites may also be listed upon this waiver and be waived from payment of the maintenance fee; and that a notice of intent to hold for these sites is required to be recorded by the December 30th immediately following the filing of this waiver.
6. The undersigned understand and acknowledge that pursuant to 43 U.S.C. 1212 and 18 U.S.C. 1001; the filing or recording of a false, fictitious, or fraudulent document with the Bureau of Land Management may result in a fine of up to \$250,000, a prison term not to exceed five years, or both.
7. The mining claims, mill or tunnel sites for which this waiver from payment of the maintenance fees is requested are:

CLAIM OR SITE NAME	BLM RECORDATION SERIAL NUMBER
1. RATTLESNAKE #5	AMC 368602
2. RATTLESNAKE #6	AMC 368603
3. RATTLE SNAKE #7	AMC 368604
4.	
5.	
6.	
7.	
8.	
9.	
10.	

The owner(s) (claimants) of the above mining claims and sites are:

NATE MOVICH
(Owner's Name - Please Print)

Nate Movich
(Owner's Signature)

SISE CAREFREE HWY, PMS 378
(Street or P.O. Box)
Abenix AZ 85085
(City) (State) (Zip Code)

(Owner's Name - Please Print)

(Street or P.O. Box)

(City) (State) (Zip Code)

(Owner's Name - Please Print)

(Street or P.O. Box)

(City) (State) (Zip Code)

(Continued on page 2)

PHOENIX, ARIZONA
2009 AUG 14 A 10:09
RECEIVED
BLM AZ STATE OFFICE
(Owner's Signature)

ENTERED BY COMPUTER

9/21/09 RE

(Owner's Name - Please Print)	(Owner's Signature)		
(Street or P.O. Box)	(City)	(State)	(Zip Code)
(Owner's Name - Please Print)	(Owner's Signature)		
(Street or P.O. Box)	(City)	(State)	(Zip Code)
(Owner's Name - Please Print)	(Owner's Signature)		
(Street or P.O. Box)	(City)	(State)	(Zip Code)
(Owner's Name - Please Print)	(Owner's Signature)		
(Street or P.O. Box)	(City)	(State)	(Zip Code)

INSTRUCTIONS

- | | |
|--|--|
| <ol style="list-style-type: none"> 1. This certification is made under the provisions of § 1744 of Title 43 and § 28-21k of Title 30 of the United States Code, and the regulations thereunder (43 CFR Part 3830). 2. The claimant(s) must fill in the dates in paragraph 1 for the beginning and ending of the assessment year for which this waiver is sought. 3. The claimant(s) must fill in the date in paragraph 2 for the beginning of the assessment year for which this waiver is sought. 4. All claim and site names and Bureau of Land Management (BLM) serial numbers must be listed for the mining claims, mill sites, and tunnel sites for which the waiver is sought. 5. All owners of the mining claims, mill sites, and tunnel sites and their addresses must be given. 6. This waiver form must be signed by all the claimants or their designated agent, in original form. If an agent is designated, a notarized designation of agent, signed by all of the claimants with proper address given, must be submitted with this waiver. | <ol style="list-style-type: none"> 7. This form must be filed no later than September 1st for the upcoming assessment year in the BLM State Office where the mining claims or sites are recorded, or the waiver cannot be granted by the BLM. (Example: to obtain a waiver for the assessment year 2000, which begins at noon on September 1, 1999, you must qualify for and file for a waiver no later than September 1, 1999, in the proper BLM State Office). 8. For all mining claims which require assessment work, you must record an affidavit of labor on or before the December 30th immediately following the filing of this waiver. For all other mining claims or sites waived, you must record a notice of intent to hold on or before the December 30th immediately following the filing of this waiver. 9. Mill and tunnel sites may also be listed upon this waiver and be waived from payment of the maintenance fee. A notice of intent to hold for these sites is required to be filed by the December 30th following the filing of this waiver. |
|--|--|

NOTICE/BURDEN HOURS STATEMENT

The Privacy Act of 1974, *as amended*, and the regulation in 43 CFR 2.48(d) provide that you be furnished the following information in connection with the information required by this certification of waiver from rental fees.

AUTHORITY: 30 U.S.C. 28-28k; 43 U.S.C. 1201, 1457, 1740, and 1744; and 43 CFR 3830.

PRINCIPLE PURPOSE: This information is to be used to verify that the owner(s) (claimants) of a mining claim has complied with 30 U.S.C. 28f and is entitled to perform assessment work in lieu of paying the maintenance fee for the mining claims listed on this form.

ROUTINE USE: (1) Adjudication of the claimant(s) certification of waiver from paying the maintenance fee otherwise required by 30 U.S.C. 28f. (2) Disclosure may be made to appropriate Federal agencies when location is made within the agency's geographic area of responsibility. (3) Information from the record and/or the record will be transferred to the appropriate Federal, State, or local agency, or a member of the public in response to a specific request for pertinent information. (4) Information may also be provided to the Department of Justice or in a proceeding before a court or adjudicative body; or to Federal, State, local or foreign agencies when needed for enforcement of civil or criminal codes or applicable regulations concerning title rights upon the public land.

EFFECT OF NOT PROVIDING INFORMATION: Disclosure of this information is required by 30 U.S.C. 28f and 43 CFR Part 3830 for those qualified claimants wishing to take the small miner waiver allowed. Failure to supply the information required in this form to support the claimants certification of waiver from payment of the otherwise required maintenance fees will result in the waiver being disallowed and the mining claims subject to forfeiture by BLM under 30 U.S.C. 28i.

The Paperwork Reduction Act of 1995 requires us to inform you that:

This information is being collected to allow the BLM to determine if you qualify for a waiver from the payment of \$100 per mining claim or site maintenance fee established in 30 U.S.C. 28f and the implementing regulations at 43 CFR 3830. A response to this request is required in accordance with the statute to obtain your benefit.

BLM would like you to know that you do not have to respond to this, or any other, Federal agency-sponsored information collection unless it displays a currently valid OMB control number.

Public reporting burden for this form is estimated to average 8 minutes (0.133 hours) per response, including time to review instructions, gathering and maintaining data, and completing and reviewing the form. Direct comments regarding this burden estimate, or any other aspect of this form, to the U.S. Department of the Interior, Bureau of Land Management, (1004-0114) Bureau Information Collection Clearance Officer (WO-630), Mail Stop 401 LS, 1849 C St, N.W., Washington, D.C. 20240.

FOR OFFICIAL USE ONLY

2009 AUG 14 10:09

**RECEIVED
BLM AZ STATE OFFICE**

When Recorded Return Document to:

NATE MOVICH
SIS E. CAREFREE HWY,
PMB 378,
PHOENIX AZ 85085

Check here if this is a change of address.

Telephone: _____

E-mail address: _____

AFFIDAVIT OF PERFORMANCE OF ANNUAL WORK

1. State of Arizona, County of YAVAPI ss:

2. I (Name) NATE MOVICH

3. Reside at (Address) SIS E. CAREFREE HWY,
PMB 378

City PHOENIX County MARICOPA


State AZ zip 85085 being duly sworn, depose and say that I am a citizen of the United States, more than eighteen years of age, and that all of the facts set forth in this affidavit, subject to the provisions and penalties of 18 U.S.C. 1001 pertaining to the filing of false, fictitious, or fraudulent statements with the United States, are true and correct according to the best of my knowledge, information and belief.

4. Owner's name and address (if not shown in Items 1-3 above), _____

5. That I am personally acquainted with the mining claim(s). The work and improvements were made by and at the expense of the owner(s) of said claim(s). Said contiguous group of claims, listed on this document, are situated in the

CORDES (optional) Mining District; YAVAPI County, Arizona.

Line No.	AMC NUMBER	CLAIM/SITE NAME	COUNTY RECORDER (if available)	PAGE	TWP	RNG	SEC
1	368602	RATTLESNAKE #5	4342	273	11N	2E	34
2	368603	RATTLESNAKE #6	4342	274	11N	2E	34
3	368604	RATTLESNAKE #7	4342	275	11N	2E	34
4							
I AM	DROPPING	AZ NATURAL GOLD #1 - AMC 373967					
11	611	AND AZ NATURAL GOLD #2 - AMC 373968					



RE 9/21/09

RECEIVED
BLM AZ STATE OFFICE
PHOENIX, ARIZONA
2009 AUG 14 A 10:09
BLM
Date
Stamp

7					
8					
9					
10					

6. That between the dates starting at 12 o'clock noon on September 1, 2009 and ending at 12 o'clock noon on September 1, 2010 at least \$ 700 dollars worth of work and improvements were done and performed upon said claim(s) or upon one or more of a contiguous group of claims for the benefit of all, wholly or partly outside of a contiguous group of claims for the benefit of all, not including the location work.


7. That the following persons were employed to perform the work and improvements described herein: BILL WALDECK - TRUDY MOVICH

8. That the work and improvements performed were: VEIN EXCAVATION AND SAMPLING

9. Dated: 8/12/09 Signature: Nathan Movich

SUBSCRIBED AND SWORN TO before me, a Notary Public, this 12 day of August 2009

By: Nathan James Movich
Notary Public Wendy J. FireDancing
My Commission Expires 10-11-2011



No. of Claims: 6 x \$10 = \$60
Check No.: CASH Init. JMC
Receipt No.: 1977795
For BLM Use Only

Bureau of Land Management
Arizona State Office
www.az.blm.gov

Form: MCF108
Revised Jan. 2006
Page 2 of 2

679

UNITED STATES DEPARTMENT OF THE INTERIOR
BUREAU OF LAND MANAGEMENT

JMC

FORM APPROVED
OMB NO. 1004-0114
Expires: December 31, 2006

MAINTENANCE FEE WAIVER CERTIFICATION

SEE INSTRUCTIONS ON REVERSE

- This small miner waiver is filed for the assessment year beginning at noon on September 1, ~~2009~~ and ending at noon on September 1, ~~2010~~
- The undersigned and all related parties owned ten or fewer mining claims, mill, or tunnel sites located and maintained on Federal lands in the United States of America on September 1, ~~2009~~.
- The undersigned have performed the assessment work required by law for each mining claim listed prior to filing this waiver and understand that by filing this form; an affidavit of assessment work must be recorded by the December 30th following the filing of this waiver.
- The undersigned understand that if the assessment work obligation has not yet come due under 30 U.S.C. 28 (for those claims in their first assessment year only); a notice of intent to hold reciting this condition must be recorded by the December 30th following the filing of this waiver.
- The undersigned understand that mill and tunnel sites may also be listed upon this waiver and be waived from payment of the maintenance fee; and that a notice of intent to hold for these sites is required to be recorded by the December 30th immediately following the filing of this waiver.
- The undersigned understand and acknowledge that pursuant to 43 U.S.C. 1212 and 18 U.S.C. 1001; the filing or recording of a false, fictitious, or fraudulent document with the Bureau of Land Management may result in a fine of up to \$250,000, a prison term not to exceed five years, or both.
- The mining claims, mill or tunnel sites for which this waiver from payment of the maintenance fees is requested are:

CLAIM OR SITE NAME	BLM RECORDATION SERIAL NUMBER
1. COPPER CHIEF # 1	AMC 28521 Billy B
2. COPPER CHIEF # 4	AMC 28524 Billy B
3. COPPER CHIEF # 18	AMC 28535 Billy B
4. COPPER CHIEF # 19	AMC 28536 Billy B
5.	
6.	
7.	
8.	
9.	
10.	

The owner(s) (claimants) of the above mining claims and sites are:

Janice M. Waldeck
(Owner's Name - Please Print)
P.O. Box 584
(Street or P.O. Box)
Cave Creek AZ 85327
(City) (State) (Zip Code)

Janice M. Waldeck
(Owner's Signature)

(Owner's Name - Please Print)

(Street or P.O. Box)

(City) (State) (Zip Code)

(Owner's Signature)

(Owner's Signature)

RECEIVED
BLM AZ STATE OFFICE
2009 AUG 14 A 10:11
PHOENIX, ARIZONA

(Owner's Name - Please Print)

(Street or P.O. Box)

(City) (State) (Zip Code)

RZ 9/21/09

(Owner's Name - Please Print)	(Owner's Signature)
(Street or P.O. Box)	(City) (State) (Zip Code)
(Owner's Name - Please Print)	(Owner's Signature)
(Street or P.O. Box)	(City) (State) (Zip Code)
(Owner's Name - Please Print)	(Owner's Signature)
(Street or P.O. Box)	(City) (State) (Zip Code)
(Owner's Name - Please Print)	(Owner's Signature)
(Street or P.O. Box)	(City) (State) (Zip Code)

INSTRUCTIONS

- This certification is made under the provisions of § 1744 of Title 43 and § 28-28k of Title 30 of the United States Code; and the regulations thereunder (43 CFR Part 3830).
- The claimant(s) **must** fill in the dates in paragraph 1 for the beginning and ending of the assessment year for which this waiver is sought.
- The claimant(s) **must** fill in the date in paragraph 2 for the beginning of the assessment year for which this waiver is sought.
- All claim and site names and Bureau of Land Management (BLM) serial numbers **must** be listed for the mining claims, mill sites, and tunnel sites for which the waiver is sought.
- All owners' of the mining claims, mill sites, and tunnel sites and their addresses **must** be given.
- This waiver form **must** be signed by all the claimants or their designated agent, in original form. If an agent is designated, a notarized designation of agent, signed by all of the claimants with proper address given, **must** be submitted with this waiver.
- This form **must** be filed no later than September 1st for the upcoming assessment year in the BLM State Office where the mining claims or sites are recorded, or the waiver cannot be granted by the BLM. (Example: to obtain a waiver for the assessment year 2000, which begins at noon on September 1, 1999, you **must** qualify for and file for a waiver no later than September 1, 1999, in the proper BLM State Office).
- For all mining claims which require assessment work, you **must** record an affidavit of labor on or before the December 30th immediately following the filing of this waiver. For all other mining claims or sites waived, you **must** record a notice of intent to hold on or before the December 30th immediately following the filing of this waiver.
- Mill and tunnel sites may also be listed upon this waiver and be waived from payment of the maintenance fee. A notice of intent to hold for these sites is required to be filed by the December 30th following the filing of this waiver.

NOTICE/BURDEN HOURS STATEMENT

The Privacy Act of 1974, *as amended*, and the regulation in 43 CFR 2.48(d) provide that you be furnished the following information in connection with the information required by this certification of waiver from rental fees.

AUTHORITY: 30 U.S.C. 28-28k; 43 U.S.C. 1201, 1457, 1740, and 1744; and 43 CFR 3830.

PRINCIPLE PURPOSE: This information is to be used to verify that the owner(s) (claimants) of a mining claim has complied with 30 U.S.C. 28f and is entitled to perform assessment work in lieu of paying the maintenance fee for the mining claims listed on this form.

ROUTINE USE: (1) Adjudication of the claimant(s) certification of waiver from paying the maintenance fee otherwise required by 30 U.S.C. 28f. (2) Disclosure may be made to appropriate Federal agencies when location is made within the agency's geographic area of responsibility. (3) Information from the record and/or the record will be transferred to the appropriate Federal, State, or local agency, or a member of the public in response to a specific request for pertinent information. (4) Information may also be provided to the Department of Justice or in a proceeding before a court or adjudicative body; or to Federal, State, local or foreign agencies when needed for enforcement of civil or criminal codes or applicable regulations concerning title rights upon the public land.

EFFECT OF NOT PROVIDING INFORMATION: Disclosure of this information is required by 30 U.S.C. 28f and 43 CFR Part 3830 for those qualified claimants wishing to take the small miner waiver allowed. Failure to supply the information required in this form to support the claimants certification of waiver from payment of the otherwise required maintenance fees will result in the waiver being disallowed and the mining claims subject to forfeiture by BLM under 30 U.S.C. 28i.

The Paperwork Reduction Act of 1995 requires us to inform you that: This information is being collected to allow the BLM to determine if you qualify for a waiver from the payment of \$100 per mining claim or site maintenance fee established in 30 U.S.C. 28f and the implementing regulations at 43 CFR 3830. A response to this request is required in accordance with the statute to obtain your benefit.

BLM would like you to know that you do not have to respond to this, or any other, Federal agency-sponsored information collection unless it displays a currently valid OMB control number.

Public reporting burden for this form is estimated to average 8 minutes (0.133 hours) per response, including time to review instructions, gathering and maintaining data, and completing and reviewing the form. Direct comments regarding this burden estimate, or any other aspect of this form, to the U.S. Department of the Interior, Bureau of Land Management, (1004-0114) Bureau Information Collection Clearance Officer (WO-630), Mail Stop 401 LS, 1849 C St., N.W., Washington, D.C. 20240.

PHOENIX, ARIZONA

FOR OFFICIAL USE ONLY

2009 AUG 14 10:10 AM

RECEIVED
BLMAZ STATE OFFICE

When Recorded Return Document to:
JANICE WALDECK
P.O. BOX 584
CAVE CREEK, AZ 85327

Check here is this is a change of address.

Telephone: 480-488-3780

E-mail address: _____

AFFIDAVIT OF PERFORMANCE OF ANNUAL WORK

1. State of Arizona, County of YAVAPAI ss:

2. I (Name) JANICE WALDECK

3. Reside at (Address) P.O. BOX 584

City CAVE CREEK County MARICOPA

State AZ Zip 85327 being duly sworn, depose and say that I am a citizen of the United States, more than eighteen years of age, and that all of the facts set forth in this affidavit, subject to the provisions and penalties of 18 U.S.C. 1001 pertaining to the filing of false, fictitious, or fraudulent statements with the United States, are true and correct according to the best of my knowledge, information and belief..

4. Owner's name and address (if not shown in Items 1-3 above). _____

RECEIVED
 BLM AZ STATE OFFICE
 2009 AUG 14 A 10:11
 PHOENIX, ARIZONA
 BLM Date Stamp

5. That I am personally acquainted with the mining claim(s). The work and improvements were made by and at the expense of the owner(s) of said claim(s). Said contiguous group of claims, listed on this document, are situated in the

HUMBURG (optional) Mining District; YAVAPAI County, Arizona.

Line No.	AMC NUMBER	CLAIM/SITE NAME	COUNTY RECORDER <small>(DATA if available)</small>	TWP	RNG	SEC
1	28521	COPPER CHIEF #1	246 402-3	8N	1W	2
2	28524	COPPER CHIEF #4	274 56-7	8N	1W	11
3	28535	COPPER CHIEF #18	604 335-6	8N	1W	11
4	28536	COPPER CHIEF #19	604 336-7	8N	1W	11
5						
6						

Form: MCF108
 Revised June 2005

ENTERED IN COUNTY Page 1 of 2

RE 9/21/09

RECEIVED
BLM AZ STATE OFFICE

BLM
Date 2009 AUG 14 A 10:11
Stamp
PHOENIX, ARIZONA

7						
8						
9						
10						

6. That between the dates starting at 12 o'clock noon on September 1, 2009 and ending at 12 o'clock noon on September 1, 2010 at least \$ 800. dollars worth of work and improvements were done and performed upon said claim(s) or upon one or more of a contiguous group of claims for the benefit of all, wholly or partly outside of a contiguous group of claims for the benefit of all, not including the location work.

7. That the following persons were employed to perform the work and improvements described herein: BILL C. WALDECK AND NATE MOVICH

8. That the work and improvements performed were: VEIN EXCAVATION AND SAMPLING

9. Dated: 8/11/09 Signature: Janice M. Waldeck

SUBSCRIBED AND SWORN TO before me, a Notary Public, this 11 day of Aug 2009

By: Janice M Waldeck

Notary Public Paula M Clark

My Commission Expires 7/24/2010



No. of Claims: 4 x \$5 = \$20 ^{\$10 -} = \$40
 Check No.: CASH Init. JMC
 Receipt No.: 1977795
 For BLM Use Only

Bureau of Land Management
Arizona State Office
www.az.blm.gov

When Recorded Return Document to:
BILLY B. WALDECK
P.O. BOX 584

CAVE CREEK, AZ 85327

Check here is this is a change of address.

Telephone: _____

E-mail address: _____

AFFIDAVIT OF PERFORMANCE OF ANNUAL WORK

1. State of Arizona, County of YAVAPAI ss:

2. I (Name) JANICE WALDECK

3. Reside at (Address) P.O. BOX 584

City CAVE CREEK County MARICOPA

State AZ Zip 85327 being duly sworn, depose and say that I am a citizen of the United States, more than eighteen years of age, and that all of the facts set forth in this affidavit, subject to the provisions and penalties of 18 U.S.C. 1001 pertaining to the filing of false, fictitious, or fraudulent statements with the United States, are true and correct according to the best of my knowledge, information and belief.

4. Owner's name and address (If not shown in Items 1-3 above) _____

RECEIVED
 PLM AZ STATE OFFICE
 2009 AUG 14 A 10:10
 PHOENIX, ARIZONA
 BLM
 Date
 Stamp

5. That I am personally acquainted with the mining claim(s). The work and improvements were made by and at the expense of the owner(s) of said claim(s). Said contiguous group of claims, listed on this document, are situated in the

HUMBUG (optional) Mining District; YAVAPAI County, Arizona.

Line No.	AMC NUMBER	CLAIM/SITE NAME	COUNTY RECORDER BOOK (if available) <u>Page</u>	TWP	RNG	SEC
1	28510	Blue BIRD #6	576 91-92	8N	1W	3-4
2	28507	Blue BIRD #3	335 382-3	8N	1W	3-4
3	28508	Blue BIRD #4	340 248-9	8N	1W	3
4	159496	Blue BIRD #45	1423 984-5	8N	1W	3
5	28505	Blue BIRD #1	325 301-2	8N	1W	3
6						

RE 9/2/09

RECEIVED
BLM AZ STATE OFFICE
BLM
Date AUG 14 A 10:10
Stamp
PHOENIX, ARIZONA

7						
8						
9						
10						

6. That between the dates starting at 12 o'clock noon on September 1, 200⁹ and ending at 12 o'clock noon on September 1, 201⁰ at least \$ 2500. dollars worth of work and improvements were done and performed upon said claim(s) or upon one or more of a contiguous group of claims for the benefit of all, wholly or partly outside of a contiguous group of claims for the benefit of all, not including the location work.

7. That the following persons were employed to perform the work and improvements described herein: TRUDY MOVICH - BILL WALDECK

8. That the work and improvements performed were: VEIN EXCAVATIONS AND SAMPLING


9. Dated: 8/11/09 Signature: Janice M. Waldeck

SUBSCRIBED AND SWORN TO before me, a Notary Public, this 11 day of Aug 2009

By: Janice M Waldeck

Notary Public Paula M Clark

My Commission Expires 7/24/2010



Bureau of Land Management
Arizona State Office
www.az.blm.gov

No. of Claims: 5 x \$5 = \$50
Check No.: CASH Init. JMC
Receipt No.: 1977795
For BLM Use Only

UNITED STATES DEPARTMENT OF THE INTERIOR
BUREAU OF LAND MANAGEMENT

683

JMC

FORM APPROVED
OMB NO. 1004-0114
Expires: December 31, 2006

MAINTENANCE FEE WAIVER CERTIFICATION

SEE INSTRUCTIONS ON REVERSE

1. This small miner waiver is filed for the assessment year beginning at noon on September 1, 2009 and ending at noon on September 1, 2010
2. The undersigned and all related parties owned ten or fewer mining claims, mill, or tunnel sites located and maintained on Federal lands in the United States of America on September 1, 2009
3. The undersigned have performed the assessment work required by law for each mining claim listed prior to filing this waiver and understand that by filing this form; an affidavit of assessment work must be recorded by the December 30th following the filing of this waiver.
4. The undersigned understand that if the assessment work obligation has not yet come due under 30 U.S.C. 28 (for those claims in their first assessment year only); a notice of intent to hold reciting this condition must be recorded by the December 30th following the filing of this waiver.
5. The undersigned understand that mill and tunnel sites may also be listed upon this waiver and be waived from payment of the maintenance fee; and that a notice of intent to hold for these sites is required to be recorded by the December 30th immediately following the filing of this waiver.
6. The undersigned understand and acknowledge that pursuant to 43 U.S.C. 1212 and 18 U.S.C. 1001; the filing or recording of a false, fictitious, or fraudulent document with the Bureau of Land Management may result in a fine of up to \$250,000, a prison term not to exceed five years, or both.
7. The mining claims, mill or tunnel sites for which this waiver from payment of the maintenance fees is requested are:

CLAIM OR SITE NAME	BLM RECORDATION SERIAL NUMBER
1. APACHE GOLD # 1	AMC 362061
2. APACHE GOLD # 2	AMC 362062
3. APACHE GOLD # 3	AMC 362193
4.	
5.	
6.	
7.	
8.	
9.	
10.	

The owner(s) (claimants) of the above mining claims and sites are:

BILL C. WALDECK
 (Owner's Name - Please Print)
515 E. CAREFREE HWY, PMB 378
 (Street or P.O. Box)
Phoenix AZ 85085
 (City) (State) (Zip Code)

Bill Waldeck
 (Owner's Signature)

RECEIVED
 BLM AZ STATE OFFICE
 PHOENIX ARIZONA
 2009 AUG 11 AM 10:06

 (Owner's Name - Please Print)

 (Street or P.O. Box)

 (City) (State) (Zip Code)

 (Owner's Name - Please Print)

 (Street or P.O. Box)

 (City) (State) (Zip Code)

 (Owner's Signature)

 (Owner's Signature)

RE 9/21/09

(Owner's Name - Please Print)	(Owner's Signature)
(Street or P.O. Box)	(City) (State) (Zip Code)
(Owner's Name - Please Print)	(Owner's Signature)
(Street or P.O. Box)	(City) (State) (Zip Code)
(Owner's Name - Please Print)	(Owner's Signature)
(Street or P.O. Box)	(City) (State) (Zip Code)
(Owner's Name - Please Print)	(Owner's Signature)
(Street or P.O. Box)	(City) (State) (Zip Code)

INSTRUCTIONS

1. This certification is made under the provisions of § 1744 of Title 43 and § 28-21k of Title 30 of the United States Code; and the regulations thereunder (43 CFR Part 3830).
2. The claimant(s) must fill in the dates in paragraph 1 for the beginning and ending of the assessment year for which this waiver is sought.
3. The claimant(s) must fill in the date in paragraph 2 for the beginning of the assessment year for which this waiver is sought.
4. All claim and site names and Bureau of Land Management (BLM) serial numbers must be listed for the mining claims, mill sites, and tunnel sites for which the waiver is sought.
5. All owners of the mining claims, mill sites, and tunnel sites and their addresses must be given.
6. This waiver form must be signed by all the claimants or their designated agent, in original form. If an agent is designated, a notarized designation of agent, signed by all of the claimants with proper address given, must be submitted with this waiver.
7. This form must be filed no later than September 1st for the upcoming assessment year in the BLM State Office where the mining claims or sites are recorded, or the waiver cannot be granted by the BLM. (Example: to obtain a waiver for the assessment year 2000, which begins at noon on September 1, 1999, you must qualify for and file for a waiver no later than September 1, 1999, in the proper BLM State Office).
8. For all mining claims which require assessment work, you must record an affidavit of labor on or before the December 30th immediately following the filing of this waiver. For all other mining claims or sites waived, you must record a notice of intent to hold on or before the December 30th immediately following the filing of this waiver.
9. Mill and tunnel sites may also be listed upon this waiver and be waived from payment of the maintenance fee. A notice of intent to hold for these sites is required to be filed by the December 30th following the filing of this waiver.

NOTICE/BURDEN HOURS STATEMENT

The Privacy Act of 1974, *as amended*, and the regulation in 43 CFR 2.48(d) provide that you be furnished the following information in connection with the information required by this certification of waiver from rental fees.

AUTHORITY: 30 U.S.C. 28-28k; 43 U.S.C. 1201, 1457, 1740, and 1744; and 43 CFR 3830.

PRINCIPLE PURPOSE: This information is to be used to verify that the owner(s) (claimants) of a mining claim has complied with 30 U.S.C. 28f and is entitled to perform assessment work in lieu of paying the maintenance fee for the mining claims listed on this form.

ROUTINE USE: (1) Adjudication of the claimant(s) certification of waiver from paying the maintenance fee otherwise required by 30 U.S.C. 28f. (2) Disclosure may be made to appropriate Federal agencies when location is made within the agency's geographic area of responsibility. (3) Information from the record and/or the record will be transferred to the appropriate Federal, State, or local agency, or a member of the public in response to a specific request for pertinent information. (4) Information may also be provided to the Department of Justice or in a proceeding before a court or adjudicative body; or to Federal, State, local or foreign agencies when needed for enforcement of civil or criminal codes or applicable regulations concerning title rights upon the public land.

EFFECT OF NOT PROVIDING INFORMATION: Disclosure of this information is required by 30 U.S.C. 28f and 43 CFR Part 3830 for those qualified claimants wishing to take the small miner waiver allowed. Failure to supply the information required in this form to support the claimants certification of waiver from payment of the otherwise required maintenance fees will result in the waiver being disallowed and the mining claims subject to forfeiture by BLM under 30 U.S.C. 28i.

The Paperwork Reduction Act of 1995 requires us to inform you that:

This information is being collected to allow the BLM to determine if you qualify for a waiver from the payment of \$100 per mining claim or site maintenance fee established in 30 U.S.C. 28f and the implementing regulations at 43 CFR 3830. A response to this request is required in accordance with the statute to obtain your benefit.

BLM would like you to know that you do not have to respond to this, or any other, Federal agency-sponsored information collection unless it displays a currently valid OMB control number.

Public reporting burden for this form is estimated to average 8 minutes (0.133 hours) per response, including time to review instructions, gathering and maintaining data, and completing and reviewing the form. Direct comments regarding this burden estimate, or any other aspect of this form, to the U.S. Department of the Interior, Bureau of Land Management, (1004-0114) Bureau Information Collection Clearance Officer (WO-630), Mail Stop 401 LS, 1849 C St, N.W., Washington, D.C. 20240.

FOR OFFICIAL USE ONLY

RECEIVED

BLM AZ STATE OFFICE

2009 AUG 14 10:09

When Recorded Return Document to:
BILL C. WALDECK
SIS E. CAREFREE HWY,
PMB 378
PHOENIX, AZ 85085

Check here if this is a change of address.

Telephone: _____

E-mail address: _____

AFFIDAVIT OF PERFORMANCE OF ANNUAL WORK

1. State of Arizona, County of MARICOPA ss:
 2. I (Name) BILL C. WALDECK
 3. Reside at (Address) SIS E. CAREFREE HWY,
PMB 378
 City PHOENIX County MARICOPA

RECEIVED
 BLM AZ STATE OFFICE
 2009 AUG 14 A 10:06
 PHOENIX, ARIZONA
 BLM
 Date
 Stamp

State AZ Zip 85085 being duly sworn, depose and say that I am a citizen of the United States, more than eighteen years of age, and that all of the facts set forth in this affidavit, subject to the provisions and penalties of 18 U.S.C. 1001 pertaining to the filing of false, fictitious, or fraudulent statements with the United States, are true and correct according to the best of my knowledge, information and belief.

4. Owner's name and address (If not shown in Items 1-3 above), _____

5. That I am personally acquainted with the mining claim(s). The work and improvements were made by and at the expense of the owner(s) of said claim(s). Said contiguous group of claims, listed on this document, are situated in the AGUA FRIA (optional) Mining District; MARICOPA County, Arizona.

Line No.	AMC NUMBER	CLAIM/SITE NAME	COUNTY RECORDER DATA (If available)	Page	TWP	RNG	SEC
1	362061	APACHE GOLD #1	2004 0804989		(8N) 7N	2E	(32) 5
2	362062	APACHE GOLD #2	2004 0804988		(8N) 7N	2E	(32) 5
3	362193	APACHE GOLD #3	2004 0868481		(8N) 7N	2E	(32) 5
4							
5							
6							
						SECTION 32 IS IN T8N	
						SECTION 5 IS IN T7N	

22 9/21/09

RECEIVED
BLM AZ STATE OFFICE

BLM 2009 AUG 14 A 10:06
Date
Stamp PHOENIX, ARIZONA

7						
8						
9						
10						

6. That between the dates starting at 12 o'clock noon on September 1, 20 09 and ending at 12 o'clock noon on September 1, 20 10 at least \$ 18,000. dollars worth of work and improvements were done and performed upon said claim(s) or upon one or more of a contiguous group of claims for the benefit of all, wholly or partly outside of a contiguous group of claims for the benefit of all, not including the location work.

7. That the following persons were employed to perform the work and improvements described herein: BILL WALDECK, TRUDY MOVICH, AND NATE MOVICH

8. That the work and improvements performed were: EXCAVATION, STOCK PILING AND SIZING

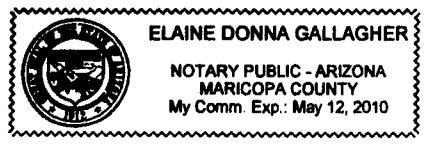
9. Dated: 8-10-09 Signature: Bill C. Waldeck

SUBSCRIBED AND SWORN TO before me, a Notary Public, this 10 day of August 20 09

By: Bill C. Waldeck

Notary Public Elaine Donna Gallagher

My Commission Expires May 12 2010



Bureau of Land Management
Arizona State Office
www.az.blm.gov

#10-

No. of Claims: 3 x \$5 = 30
Check No.: Cash Init. JME
Receipt No.: 1974795
For BLM Use Only



Form 3830-2
(January 2004)

UNITED STATES DEPARTMENT OF THE INTERIOR
BUREAU OF LAND MANAGEMENT

680

FORM APPROVED
OMB NO. 1004-0114
Expires: December 31, 2006

MAINTENANCE FEE WAIVER CERTIFICATION

SEE INSTRUCTIONS ON REVERSE 2009

JMP

- This small miner waiver is filed for the assessment year beginning at noon on September ~~2009~~ and ending at noon on September ~~2010~~ 2010 in the United States of America on September 1, 2009.
- The undersigned and all related parties owned ten or fewer mining claims, mill, or tunnel sites located and maintained on Federal lands in the United States of America on September 1, 2009.
- The undersigned have performed the assessment work required by law for each mining claim listed prior to filing this waiver and understand that by filing this form; an affidavit of assessment work must be recorded by the December 30th following the filing of this waiver.
- The undersigned understand that if the assessment work obligation has not yet come due under 30 U.S.C. 28 (for those claims in their first assessment year only); a notice of intent to hold reciting this condition must be recorded by the December 30th following the filing of this waiver.
- The undersigned understand that mill and tunnel sites may also be listed upon this waiver and be waived from payment of the maintenance fee; and that a notice of intent to hold for these sites is required to be recorded by the December 30th immediately following the filing of this waiver.
- The undersigned understand and acknowledge that pursuant to 43 U.S.C. 1212 and 18 U.S.C. 1001; the filing or recording of a false, fictitious, or fraudulent document with the Bureau of Land Management may result in a fine of up to \$250,000, a prison term not to exceed five years, or both.
- The mining claims, mill or tunnel sites for which this waiver from payment of the maintenance fees is requested are:

CLAIM OR SITE NAME	BLM RECORDATION SERIAL NUMBER
1. BLUE BIRD # 6	AMC 28510
2. Blue Bird # 3	AMC 28507
3. Blue Bird # 4	AMC 28508
4. Blue Bird # 45	AMC 159496
5. Blue Bird # 1	AMC 28505
6.	
7.	
8.	
9.	
10.	

LAKE
PLEASANT

The owner(s) (claimants) of the above mining claims and sites are:

Janice M. Waldeck
(Owner's Name - Please Print)
P. O. Box 584
(Street or P.O. Box)
Cave Creek AZ, 85327
(City) (State) (Zip Code)

Janice M. Waldeck
(Owner's Signature)

Billy B. Waldeck

(Owner's Name - Please Print)

(Street or P.O. Box)

(City) (State) (Zip Code)

RECEIVED
BLM AZ STATE OFFICE
PHOENIX, ARIZONA
2009 AUG 14 A 10:10
12/29/09

(Owner's Name - Please Print)

(Street or P.O. Box)

(City) (State) (Zip Code)

(Continued on page 2)

Do. Corrective waiver still lacks Billy B. Waldeck's name & address

this R2 = AMC 159496 & AMC 28505 this waiver covers the deficiencies of original filed waived lacked Billy Waldeck



(Owner's Name - Please Print)	(Owner's Signature)
(Street or P.O. Box)	(City) (State) (Zip Code)
(Owner's Name - Please Print)	(Owner's Signature)
(Street or P.O. Box)	(City) (State) (Zip Code)
(Owner's Name - Please Print)	(Owner's Signature)
(Street or P.O. Box)	(City) (State) (Zip Code)
(Owner's Name - Please Print)	(Owner's Signature)
(Street or P.O. Box)	(City) (State) (Zip Code)

INSTRUCTIONS

1. This certification is made under the provisions of § 1744 of Title 43 and § 28-28k of Title 30 of the United States Code; and the regulations thereunder (43 CFR Part 3830).
2. The claimant(s) must fill in the dates in paragraph 1 for the beginning and ending of the assessment year for which this waiver is sought.
3. The claimant(s) must fill in the date in paragraph 2 for the beginning of the assessment year for which this waiver is sought.
4. All claim and site names and Bureau of Land Management (BLM) serial numbers must be listed for the mining claims, mill sites, and tunnel sites for which the waiver is sought.
5. All owners of the mining claims, mill sites, and tunnel sites and their addresses must be given.
6. This waiver form must be signed by all the claimants or their designated agent in original form. If an agent is designated, a notarized designation of agent, signed by all of the claimants with proper address given, must be submitted with this waiver.
7. This form must be filed no later than September 1st for the upcoming assessment year in the BLM State Office where the mining claims or sites are recorded, or the waiver cannot be granted by the BLM. (Example: to obtain a waiver for the assessment year 2000, which begins at noon on September 1, 1999, you must qualify for and file for a waiver no later than September 1, 1999, in the proper BLM State Office).
8. For all mining claims which require assessment work, you must record an affidavit of labor on or before the December 30th immediately following the filing of this waiver. For all other mining claims or sites waived, you must record a notice of intent to hold on or before the December 30th immediately following the filing of this waiver.
9. Mill and tunnel sites may also be listed upon this waiver and be waived from payment of the maintenance fee. A notice of intent to hold for these sites is required to be filed by the December 30th following the filing of this waiver.

NOTICE/BURDEN HOURS STATEMENT

The Privacy Act of 1974, *as amended*, and the regulation in 43 CFR 2.48(d) provide that you be furnished the following information in connection with the information required by this certification of waiver from rental fees.

AUTHORITY: 30 U.S.C. 28-28k; 43 U.S.C. 1201, 1457, 1740, and 1744; and 43 CFR 3830.

PRINCIPLE PURPOSE: This information is to be used to verify that the owner(s) (claimants) of a mining claim has complied with 30 U.S.C. 28f and is entitled to perform assessment work in lieu of paying the maintenance fee for the mining claims listed on this form.

ROUTINE USE: (1) Adjudication of the claimant(s) certification of waiver from paying the maintenance fee otherwise required by 30 U.S.C. 28f. (2) Disclosure may be made to appropriate Federal agencies when location is made within the agency's geographic area of responsibility. (3) Information from the record and/or the record will be transferred to the appropriate Federal, State, or local agency, or a member of the public in response to a specific request for pertinent information. (4) Information may also be provided to the Department of Justice or in a proceeding before a court or adjudicative body; or to Federal, State, local or foreign agencies when needed for enforcement of civil or criminal codes or applicable regulations concerning title rights upon the public land.

EFFECT OF NOT PROVIDING INFORMATION: Disclosure of this information is required by 30 U.S.C. 28f and 43 CFR Part 3830 for those qualified claimants wishing to take the small miner waiver allowed. Failure to supply the information required in this form to support the claimants certification of waiver from payment of the otherwise required maintenance fees will result in the waiver being disallowed and the mining claims subject to forfeiture by BLM under 30 U.S.C. 28i.

The Paperwork Reduction Act of 1995 requires us to inform you that:

This information is being collected to allow the BLM to determine if you qualify for a waiver from the payment of \$100 per mining claim or site maintenance fee established in 30 U.S.C. 28f and the implementing regulations at 43 CFR 3830. A response to this request is required in accordance with the statute to obtain your benefit.

BLM would like you to know that you do not have to respond to this, or any other, Federal agency-sponsored information collection unless it displays a currently valid OMB control number.

Public reporting burden for this form is estimated to average 8 minutes (0.133 hours) per response, including time to review instructions, gathering and maintaining data, and completing and reviewing the form. Direct comments regarding this burden estimate, or any other aspect of this form, to the U.S. Department of the Interior, Bureau of Land Management, (1004-0114) Bureau Information Collection Clearance Officer (WO-630), Mail Stop 401 LS, 1849 C St, N.W., Washington, D.C. 20240.

FOR OFFICIAL USE ONLY

RECEIVED

BLMAZ STATE OFFICE

2009 AUG 14 10:10



830-2
(July 2004)

UNITED STATES DEPARTMENT OF THE INTERIOR
BUREAU OF LAND MANAGEMENT

680

FORM APPROVED
OMB NO. 1004-0114
Expires: December 31, 2006

MAINTENANCE FEE WAIVER CERTIFICATION

SEE INSTRUCTIONS ON REVERSE 2009

- This small miner waiver is filed for the assessment year beginning at noon on September ~~1 2007~~ and ending at noon on September ~~30 2010~~ 2010 States of America on September ~~1 2009~~
- The undersigned and all related parties owned ten or fewer mining claims, mill, or tunnel sites located and maintained on Federal lands in the United States of America on September ~~1 2009~~
- The undersigned have performed the assessment work required by law for each mining claim listed prior to filing this waiver and understand that by filing this form; an affidavit of assessment work must be recorded by the December 30th following the filing of this waiver.
- The undersigned understand that if the assessment work obligation has not yet come due under 30 U.S.C. 28 (for those claims in their first assessment year only); a notice of intent to hold reciting this condition must be recorded by the December 30th following the filing of this waiver.
- The undersigned understand that mill and tunnel sites may also be listed upon this waiver and be waived from payment of the maintenance fee; and that a notice of intent to hold for these sites is required to be recorded by the December 30th immediately following the filing of this waiver.
- The undersigned understand and acknowledge that pursuant to 43 U.S.C. 1212 and 18 U.S.C. 1001; the filing or recording of a false, fictitious, or fraudulent document with the Bureau of Land Management may result in a fine of up to \$250,000, a prison term not to exceed five years, or both.
- The mining claims, mill or tunnel sites for which this waiver from payment of the maintenance fees is requested are:

CLAIM OR SITE NAME	BLM RECORDATION SERIAL NUMBER
1. Blue Bird # 6	AMC 28510
2. Blue Bird # 3	AMC 28507
3. Blue Bird # 4	AMC 28508
4. Blue Bird # 45	AMC 159496
5. Blue Bird # 1	AMC 28505
6.	
7.	
8.	
9.	
10.	

RECEIVED
AZ STATE OFFICE
PHOENIX, ARIZONA
DEC 31 A 11:01

The owner(s) (claimants) of the above mining claims and sites are:
Janice M. Waldeck
 (Owner's Name - Please Print)
P. O. Box 584
 (Street or P.O. Box)
Cave Creek AZ 85327
 (City) (State) (Zip Code)

Janice M. Waldeck
 (Owner's Signature)

Billy B. Waldeck
 (Owner's Name - Please Print)
P.O. Box 584
 (Street or P.O. Box)
Cave Creek AZ 85327
 (City) (State) (Zip Code)

Billy B. Waldeck
 (Owner's Signature)

RECEIVED
AZ STATE OFFICE
PHOENIX, ARIZONA
AUG 14 A 10:15

(Owner's Name - Please Print)
 (Street or P.O. Box)
 (City) (State) (Zip Code)

(Owner's Signature)

(Continued on page 2)

This doc. carries unacceptable
waiver for AMC 159496 & AMC 28505
No decision had
RS 1/5/09

RECORDERS MEMO: LEGIBILITY
QUESTIONABLE FOR GOOD REPRODUCTION

UNITED STATES DEPARTMENT OF THE INTERIOR
BUREAU OF LAND MANAGEMENT

680

FORM APPROVED
OMB NO. 1004-0114
Expires: December 31, 2006

MAINTENANCE FEE WAIVER CERTIFICATION

SEE INSTRUCTIONS ON REVERSE 2009

JMW

- This small miner waiver is filed for the assessment year beginning at noon on September ~~2009~~ and ending at noon on September ~~2010~~ 2010
- The undersigned and all related parties owned ten or fewer mining claims, mill, or tunnel sites located and maintained on Federal lands in the United States of America on September 1, 2009
- The undersigned have performed the assessment work required by law for each mining claim listed prior to filing this waiver and understand that by filing this form; an affidavit of assessment work must be recorded by the December 30th following the filing of this waiver.
- The undersigned understand that if the assessment work obligation has not yet come due under 30 U.S.C. 28 (for those claims in their first assessment year only); a notice of intent to hold reciting this condition must be recorded by the December 30th following the filing of this waiver.
- The undersigned understand that mill and tunnel sites may also be listed upon this waiver and be waived from payment of the maintenance fee; and that a notice of intent to hold for these sites is required to be recorded by the December 30th immediately following the filing of this waiver.
- The undersigned understand and acknowledge that pursuant to 43 U.S.C. 1212 and 18 U.S.C. 1001; the filing or recording of a false, fictitious, or fraudulent document with the Bureau of Land Management may result in a fine of up to \$250,000, a prison term not to exceed five years, or both.
- The mining claims, mill or tunnel sites for which this waiver from payment of the maintenance fees is requested are:

CLAIM OR SITE NAME	BLM RECORDATION SERIAL NUMBER
1. BLUE BIRD #6	AMC 28510 Lake P on
2. BLUE BIRD #3	AMC 28507 Lake P on
3. BLUE BIRD #4	AMC 28508 Lake P on
4. BLUE BIRD #45	AMC 159496 Billy B.
5. BLUE BIRD #1	AMC 28505 Billy
6.	
7.	
8.	
9.	
10.	

The owner(s) (claimants) of the above mining claims and sites are:

Janice M. Waldeck
(Owner's Name - Please Print)

P. O. Box 584
(Street or P.O. Box)

Cave Creek AZ 85327
(City) (State) (Zip Code)

Janice M. Waldeck
(Owner's Signature)

(Owner's Name - Please Print)

(Street or P.O. Box)

(City) (State) (Zip Code)

(Owner's Name - Please Print)

(Street or P.O. Box)

(City) (State) (Zip Code)

RECEIVED
BLM AZ STATE OFFICE
PHENIX, ARIZONA
2009 AUG 14 A 10:10
(Owner's Signature)

(Continued on page 2)

Rec'd corrective waiver
Jan 5, 2010

9/21/09 RE

as NC 496
Ame 28507, 28508, 28510
owned by Lake Pleasant
Highlands Inc
Ame 159491
Ame 28505 owned by
P.O. Box 584

(Owner's Name - Please Print)	(Owner's Signature)
(Street or P.O. Box)	(City) (State) (Zip Code)
(Owner's Name - Please Print)	(Owner's Signature)
(Street or P.O. Box)	(City) (State) (Zip Code)
(Owner's Name - Please Print)	(Owner's Signature)
(Street or P.O. Box)	(City) (State) (Zip Code)
(Owner's Name - Please Print)	(Owner's Signature)
(Street or P.O. Box)	(City) (State) (Zip Code)

INSTRUCTIONS

1. This certification is made under the provisions of § 1744 of Title 43 and § 28-28k of Title 30 of the United States Code; and the regulations thereunder (43 CFR Part 3830).
2. The claimant(s) **must** fill in the dates in paragraph 1 for the beginning and ending of the assessment year for which this waiver is sought.
3. The claimant(s) **must** fill in the date in paragraph 2 for the beginning of the assessment year for which this waiver is sought.
4. All claim and site names and Bureau of Land Management (BLM) serial numbers **must** be listed for the mining claims, mill sites, and tunnel sites for which the waiver is sought.
5. All owners of the mining claims, mill sites, and tunnel sites and their addresses **must** be given.
6. This waiver form **must** be signed by all the claimants or their designated agent, in original form. If an agent is designated, a notarized designation of agent, signed by all of the claimants with proper address given, **must** be submitted with this waiver.
7. This form **must** be filed no later than September 1st for the upcoming assessment year in the BLM State Office where the mining claims or sites are recorded, or the waiver cannot be granted by the BLM. (Example: to obtain a waiver for the assessment year 2000, which begins at noon on September 1, 1999, you **must** qualify for and file for a waiver no later than September 1, 1999, in the proper BLM State Office).
8. For all mining claims which require assessment work, you **must** record an affidavit of labor on or before the December 30th immediately following the filing of this waiver. For all other mining claims or sites waived, you **must** record a notice of intent to hold on or before the December 30th immediately following the filing of this waiver.
9. Mill and tunnel sites may also be listed upon this waiver and be waived from payment of the maintenance fee. A notice of intent to hold for these sites is required to be filed by the December 30th following the filing of this waiver.

NOTICE/BURDEN HOURS STATEMENT

The Privacy Act of 1974, *as amended*, and the regulation in 43 CFR 2.48(d) provide that you be furnished the following information in connection with the information required by this certification of waiver from rental fees.

AUTHORITY: 30 U.S.C. 28-28k; 43 U.S.C. 1201, 1457, 1740, and 1744; and 43 CFR 3830.

PRINCIPLE PURPOSE: This information is to be used to verify that the owner(s) (claimants) of a mining claim has complied with 30 U.S.C. 28f and is entitled to perform assessment work in lieu of paying the maintenance fee for the mining claims listed on this form.

ROUTINE USE: (1) Adjudication of the claimant(s) certification of waiver from paying the maintenance fee otherwise required by 30 U.S.C. 28f. (2) Disclosure may be made to appropriate Federal agencies when location is made within the agency's geographic area of responsibility. (3) Information from the record and/or the record will be transferred to the appropriate Federal, State, or local agency, or a member of the public in response to a specific request for pertinent information. (4) Information may also be provided to the Department of Justice or in a proceeding before a court or adjudicative body; or to Federal, State, local or foreign agencies when needed for enforcement of civil or criminal codes or applicable regulations concerning title rights upon the public land.

EFFECT OF NOT PROVIDING INFORMATION: Disclosure of this information is required by 30 U.S.C. 28f and 43 CFR Part 3830 for those qualified claimants wishing to take the small miner waiver allowed. Failure to supply the information required in this form to support the claimants certification of waiver from payment of the otherwise required maintenance fees will result in the waiver being disallowed and the mining claims subject to forfeiture by BLM under 30 U.S.C. 28i.

The Paperwork Reduction Act of 1995 requires us to inform you that:

This information is being collected to allow the BLM to determine if you qualify for a waiver from the payment of \$100 per mining claim or site maintenance fee established in 30 U.S.C. 28f and the implementing regulations at 43 CFR 3830. A response to this request is required in accordance with the statute to obtain your benefit.

BLM would like you to know that you do not have to respond to this, or any other, Federal agency-sponsored information collection unless it displays a currently valid OMB control number.

Public reporting burden for this form is estimated to average 8 minutes (0.133 hours) per response, including time to review instructions, gathering and maintaining data, and completing and reviewing the form. Direct comments regarding this burden estimate, or any other aspect of this form, to the U.S. Department of the Interior, Bureau of Land Management, (1004-0114) Bureau Information Collection Clearance Officer (WO-630), Mail Stop 401 LS, 1849 C St, N.W., Washington, D.C. 20240.

NOZHVY VHSIOPL
PHENIX ARIZONA
FOR OFFICIAL USE ONLY

01 01 Δ 14 NOV 2002

RECEIVED
BLMAZ STATE OFFICE

Phone # 480.448.3780

12-30-09

Lo d,

We still own parts
of the 4, 6, 3 Blue Bird
Claims.

The other part is
our private property.
Ben Brooks forced us
off that part that
lapsed onto the private
property.

In the future we are
thinking of re-doing
the 4, 6, 3 partial claims
into one, but haven't
done so yet.

Ben Brooks should not
be involved in this part.
I don't know if they will
ever file anything since
they sold it. Janis Waldsch

RECEIVED
BLM AZ STATE OFFICE

2009 DEC 31 A 11:07

PHOENIX, ARIZONA

UNITED STATES DEPARTMENT OF THE INTERIOR
BUREAU OF LAND MANAGEMENT

684

Handwritten initials

FORM APPROVED
OMB NO. 1004-0114
Expires: February 28, 2010

MAINTENANCE FEE WAIVER CERTIFICATION

SEE INSTRUCTIONS ON REVERSE

1. This small miner waiver is filed for the assessment year beginning at noon on September 1, ~~2009~~ and ending at noon on September 1, ~~2010~~ 2010
2. The undersigned and all related parties owned ten or fewer mining claims, mill, or tunnel sites located and maintained on Federal lands in the United States of America on September 1, ~~2009~~.
3. The undersigned have performed the assessment work required by law for each mining claim listed prior to filing this waiver and understand that by filing this form; an affidavit of assessment work must be recorded by the December 30th following the filing of this waiver.
4. The undersigned understand that if the assessment work obligation has not yet come due under 30 U.S.C. 28 (for those claims in their first assessment year only); a notice of intent to hold reciting this condition must be recorded by the December 30th following the filing of this waiver.
5. The undersigned understand that mill and tunnel sites may also be listed upon this waiver and be waived from payment of the maintenance fee; and that a notice of intent to hold for these sites is required to be recorded by the December 30th immediately following the filing of this waiver.
6. The undersigned understand and acknowledge that pursuant to 43 U.S.C. 1212 and 18 U.S.C. 1001; the filing or recording of a false, fictitious, or fraudulent document with the Bureau of Land Management may result in a fine of up to \$250,000, a prison term not to exceed five years, or both.
7. The mining claims, mill or tunnel sites for which this waiver from payment of the maintenance fees is requested are:

CLAIM OR SITE NAME	BLM RECORDATION SERIAL NUMBER
1. SILVER BIT #1 - DROPPING THIS CLAIM	
2. IRON HAT #1	AMC 358 272
3. BLUE BIRD #7	AMC 28511
4. BLUE BIRD #2	AMC 28506
5. BLUE BIRD #5	AMC 355 270
6. BLUE BIRD #11	AMC 355 271
7. BLUE BIRD #15	AMC 355 272
8.	
9.	
10.	

The owner(s) (claimants) of the above mining claims and sites are:

BILL C. WALDECK
(Owner's Name - Please Print)
515 E. CAREFREE HWY, PMB 378
(Street or P.O. Box)
PHOENIX AZ 85085
(City) (State) (Zip Code)

Bill C. Waldeck
(Owner's Signature)

(Owner's Name - Please Print)

(Street or P.O. Box)

(City) (State) (Zip Code)

(Owner's Name - Please Print)

(Street or P.O. Box)

(City) (State) (Zip Code)

RECEIVED
BLM AZ STATE OFFICE
2009 AUG 14 A 06
PHOENIX, ARIZONA

(Owner's Signature)

RE 9/21/09

(Owner's Name - Please Print)	(Owner's Signature)
(Street or P.O. Box)	(City) (State) (Zip Code)
(Owner's Name - Please Print)	(Owner's Signature)
(Street or P.O. Box)	(City) (State) (Zip Code)
(Owner's Name - Please Print)	(Owner's Signature)
(Street or P.O. Box)	(City) (State) (Zip Code)
(Owner's Name - Please Print)	(Owner's Signature)
(Street or P.O. Box)	(City) (State) (Zip Code)

INSTRUCTIONS

1. This certification is made under the provisions of § 1744 of Title 43 and § 28-28k of Title 30 of the United States Code; and the regulations thereunder (43 CFR Part 3830).
2. The claimant(s) must fill in the dates in paragraph 1 for the beginning and ending of the assessment year for which this waiver is sought.
3. The claimant(s) must fill in the date in paragraph 2 for the beginning of the assessment year for which this waiver is sought.
4. All claim and site names and Bureau of Land Management (BLM) serial numbers must be listed for the mining claims; mill sites, and tunnel sites for which the waiver is sought.
5. All owners of the mining claims, mill sites, and tunnel sites and their addresses must be given.
6. This waiver form must be signed by all the claimants or their designated agent, in original form. If an agent is designated, a notarized designation of agent, signed by all of the claimants with proper address given, must be submitted with this waiver.
7. This form must be filed no later than September 1st for the upcoming assessment year in the BLM State Office where the mining claims or sites are recorded, or the waiver cannot be granted by the BLM. (Example: to obtain a waiver for the assessment year 2000, which begins at noon on September 1, 1999, you must qualify for and file for a waiver no later than September 1, 1999, in the proper BLM State Office).
8. For all mining claims which require assessment work, you must record an affidavit of labor on or before the December 30th immediately following the filing of this waiver. For all other mining claims or sites waived, you must record a notice of intent to hold on or before the December 30th immediately following the filing of this waiver.
9. Mill and tunnel sites may also be listed upon this waiver and be waived from payment of the maintenance fee. A notice of intent to hold for these sites is required to be filed by the December 30th following the filing of this waiver.

NOTICE/BURDEN HOURS STATEMENT

The Privacy Act of 1974, as amended, and the regulation in 43 CFR 2.48(d) provide that you be furnished the following information in connection with the information required by this certification of waiver from rental fees.

AUTHORITY: 30 U.S.C. 28-28k; 43 U.S.C. 1201, 1457, 1740, and 1744; and 43 CFR 3830.

PRINCIPLE PURPOSE: This information is to be used to verify that the owner(s) (claimants) of a mining claim has complied with 30 U.S.C. 28f and is entitled to perform assessment work in lieu of paying the maintenance fee for the mining claims listed on this form.

ROUTINE USE: (1) Adjudication of the claimant(s) certification of waiver from paying the maintenance fee otherwise required by 30 U.S.C. 28f. (2) Disclosure may be made to appropriate Federal agencies when location is made within the agency's geographic area of responsibility. (3) Information from the record and/or the record will be transferred to the appropriate Federal, State, or local agency, or a member of the public in response to a specific request for pertinent information. (4) Information may also be provided to the Department of Justice or in a proceeding before a court or adjudicative body; or to Federal, State, local or foreign agencies when needed for enforcement of civil or criminal codes or applicable regulations concerning title rights upon the public land.

EFFECT OF NOT PROVIDING INFORMATION: Disclosure of this information is required by 30 U.S.C. 28f and 43 CFR Part 3830 for those qualified claimants wishing to take the small miner waiver allowed. Failure to supply the information required in this form to support the claimants certification of waiver from payment of the otherwise required maintenance fees will result in the waiver being disallowed and the mining claims subject to forfeiture by BLM under 30 U.S.C. 28i.

The Paperwork Reduction Act of 1995 requires us to inform you that:

This information is being collected to allow the BLM to determine if you qualify for a waiver from the payment of \$100 per mining claim or site maintenance fee established in 30 U.S.C. 28f and the implementing regulations at 43 CFR 3830. A response to this request is required in accordance with the statute to obtain your benefit.

BLM would like you to know that you do not have to respond to this, or any other, Federal agency-sponsored information collection unless it displays a currently valid OMB control number.

Public reporting burden for this form is estimated to average 20 minutes (.33 hours) per response, including time to review instructions, gathering and maintaining data, and completing and reviewing the form. Direct comments regarding this burden estimate, or any other aspect of this form, to the U.S. Department of the Interior, Bureau of Land Management, (1004-0114) Bureau Information Collection Clearance Officer (WO-630), Mail Stop 401 LS, 1849 C St., N.W., Washington, D.C. 20240.

RECEIVED
 BLM AZ STATE OFFICE
 AUG 14 10:06 AM '99
 PHOTO COPY ONLY
 FOR OFFICIAL USE ONLY

When Recorded Return Document to:

BILL WALDECK
515 E. CAREFREE HWY.
PMB 378
PHOENIX, AZ 85085

Check here is this is a change of address.

Telephone: _____

E-mail address: _____

AFFIDAVIT OF PERFORMANCE OF ANNUAL WORK

1. State of Arizona, County of YAVAPAI ss:

2. I (Name) BILL C. WALDECK

3. Reside at (Address) 515 E. CAREFREE HWY,
PMB 378

City PHOENIX County MARICOPA

State AZ Zip 85085 being duly sworn, depose and say that I am a citizen of the United States, more than eighteen years of age, and that all of the facts set forth in this affidavit, subject to the provisions and penalties of 18 U.S.C. 1001 pertaining to the filing of false, fictitious, or fraudulent statements with the United States, are true and correct according to the best of my knowledge, information and belief.

4. Owner's name and address (if not shown in Items 1-3 above) _____

RECEIVED
BLM AZ STATE OFFICE
2009 AUG 14 A 10: 06
PHOENIX, ARIZONA
BLM
Date
Stamp

5. That I am personally acquainted with the mining claim(s). The work and improvements were made by and at the expense of the owner(s) of said claim(s). Said contiguous group of claims, listed on this document, are situated in the

HUMBURG (optional) Mining District; YAVAPAI County, Arizona.

Line No.	AMC NUMBER	CLAIM/SITE NAME	COUNTY RECORDER DATA (if available)	TWP	RNG	SEC
1	367059	SILVER BIT #1	DATA <u>FACE</u>			
2	358272	IRON HAT #1	4054	189	8N	1W
3	28511	BLUEBIRD #7	886	667	8N	1W
4	28506	BLUEBIRD #2	325	302	8N	1W
5	355270	BLUEBIRD #5	3813	625	8N	1W
6	355271	BLUEBIRD #11	3813	624	8N	1W

RE 9/21/09

RECEIVED
BLM AZ STATE OFFICE

Date: AUG 14 A 10:06
 Stamp: PHOENIX, ARIZONA

BOOK PAGE T A SEC.

7	355272	BLNEBIAD #15	3813	623	8N	1W	3
8							
9							
10							

6. That between the dates starting at 12 o'clock noon on September 1, 20 09 and ending at 12 o'clock noon on September 1, 20 10 at least \$ 3000. dollars worth of work and improvements were done and performed upon said claim(s) or upon one or more of a contiguous group of claims for the benefit of all, wholly or partly outside of a contiguous group of claims for the benefit of all, not including the location work.

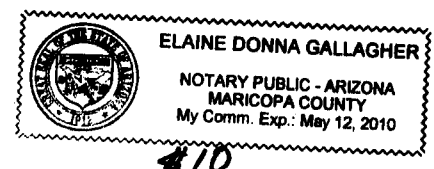
7. That the following persons were employed to perform the work and improvements described herein: TRUDY AND NATE MOVICH

8. That the work and improvements performed were: VEIN EXCAVATIONS AND SAMPLING

9. Dated: 8-10-09 Signature: Bill C. Waldeck

SUBSCRIBED AND SWORN TO before me, a Notary Public, this 10 day of August 2009

By: Bill C Waldeck
 Notary Public Elaine Donna Gallagher
 My Commission Expires May 12 2010



No. of Claims: 7 x \$5 = \$70
 Check No.: Cash Init. YML
 Receipt No.: 1977795
 For BLM Use Only

Bureau of Land Management
 Arizona State Office
www.az.blm.gov

United States Department of the Interior
Bureau of Land Management
 BUSINESS & SUPPORT SVCS DIV
 ONE N CENTRAL AVE SUITE 800
 PHOENIX, AZ 85004 -4427
 Phone: (602) 417-9200

Receipt

No: 1977795

Transaction #: 2041791	
Date of Transaction: 08/14/2009	
CUSTOMER:	BILL C WALDECK 515 E CAREFREE HWY PMB 378 PHOENIX,AZ 85085-8839 US

LINE #	QTY	DESCRIPTION	REMARKS	UNIT PRICE	TOTAL
1	1.00	LOCATABLE MINERALS / MINING CLAIMS-NOT NEW-UNADJUD,ONE AUTH NO. ONLY / MINING CLAIM MONEY RECEIVED CASES: AMC358272/\$300.00	POL 2009/30 WAV	- n/a -	300.00
TOTAL:					\$300.00

PAYMENT INFORMATION					
1	AMOUNT:	300.00	POSTMARKED:	N/A	
	TYPE:	CASH	RECEIVED:	08/14/2009	
	NAME:	WALDECK, BILL C 515 E CAREFREE HWY PMB 378 PHOENIX AZ 85085-8839 US			

REMARKS

This receipt was generated by the automated BLM Collections and Billing System and is a paper representation of a portion of the official electronic record contained therein.

UNITED STATES DEPARTMENT OF THE INTERIOR
BUREAU OF LAND MANAGEMENT

MC NATIONWIDE CLAIMANT LISTING
December 07, 2009

Cust	AZ	National
	CLAIMANT	Total
MOVICH NATHAN 515 E CAREFREE HWY PMB 378 PHOENIX, AZ 85085	4	4
MOVICH TRUDY 515 E CAREFREE HWY PMB 378 PHOENIX, AZ 85085	8	8

AMC 28504
AMC 368598

From: Bill C. Waldeck, Trudy Movich, Nathan Movich
515 E. Carefree Hwy PMB 378
Phoenix, Arizona 85085

RECEIVED
BLM ARIZONA STATE OFFICE

2009 FEB 25 P 2:04

February 19, 2009

PHOENIX, ARIZONA

To: Bureau of Land Management
Arizona State Office
One North Central Avenue, Suite 800
Phoenix, Arizona 85004-4427

AMC 339303
AMC 95860
AMC 364224

Attn: Alvin L. Burch, Group Administrator Renewable and Mineral Resources

Re: Information on Claims - 3800 (AZ-933) TS AMC358272, AMC367059, AMC28504,
AMC355869, AMC362061, AMC362193, AMC 368598,
AMC364692, AMC364224, AMC363095, AMC339303,
AMC35860, AMC378794

Dear Mr. Burch,

This letter is in reference to your letter, dated 01/22/2009, which requested additional information on the individual claims in that letter and addressed here.

First let us address AMC38504, AMC355269 and AMC95860, which are listed above and on your letter, but are all three closed claims.

We are each sole owners of the current mining claims listed under our names and we do not exert any control over each other's claims. Furthermore, these claims are not listed under ownership by any corporation, company or joint partnership.

Listed below is the information for each named individual in your letter:

Bill C. Waldeck - A single man who is holding ten lode claims and who has a private mail box with Desert Hills Mailboxes at 515 East Carefree Hwy, Phoenix, AZ 85085. He has this private mail box because of theft from and damage to the roadside mailboxes in his rural area of residence which could result in identity theft.

Claims are: AMC28506, AMC28511, AMC355270, AMC355271, AMC355272, AMC358272, AMC362061, AMC362062, AMC362193 and AMC367059.


Trudy Movich - A single woman who is holding ten lode claims and who uses a private mail box with Desert Hills Mailboxes at 515 E. Carefree Hwy, Phoenix, AZ 85085. She uses this private mail box due to theft from and damage to the roadside mailboxes in her rural area of residence which could result in identity theft.

Claims held are: AMC95867, AMC339303, AMC363095, AMC364692, AMC364224, AMC364225, AMC368598, AMC368599, AMC368600 and AMC368601.

Waldock
PMB 373
515 E. Carefree Hwy.
Phoenix, AZ 85085

US POSTAGE
95c
042800849A

CERTIFIED MAIL



7008 0500 0000 2902 5493

United States Department of the Interior
Bureau of Land Management
Arizona State Office
One N. Central Avenue, Suite 800
Phoenix, Az 85004-4427

Attention Tony Smith

85004/9938



USA
ARIZONA
P 2:05
STATE OFFICE

When Recorded Return Document to:

BILL WALDECK
515 E. CAREFREE HWY,
PMB 378
PHOENIX, AZ. 85085

Amc 95860
378794
373967

Amc 358272
367059
28504
355269
362061
362193
368598
364692
364224
363095
339303

Check here is this is a change of address.

Telephone: _____

E-mail address: _____

AFFIDAVIT OF PERFORMANCE OF ANNUAL WORK

1. State of Arizona, County of YAVAPAI ss:
2. I (Name) BILL C. WALDECK
3. Reside at (Address) 515 E. CAREFREE HWY,
PMB 378
City PHOENIX County MARICOPA

RECEIVED
BLM, AZ STATE OFFICE
2008 AUG 13 A 11:34
PHOENIX, ARIZONA
BLM
Date
Stamp

State AZ Zip 85085 being duly sworn, depose and say that I am a citizen of the United States, more than eighteen years of age, and that all of the facts set forth in this affidavit, subject to the provisions and penalties of 18 U.S.C. 1001 pertaining to the filing of false, fictitious, or fraudulent statements with the United States, are true and correct according to the best of my knowledge, information and belief.

4. Owner's name and address (If not shown in Items 1-3 above) _____

5. That I am personally acquainted with the mining claim(s). The work and improvements were made by and at the expense of the owner(s) of said claim(s). Said contiguous group of claims, listed on this document, are situated in the

HUMBURG (optional) Mining District; YAVAPAI County, Arizona.

Line No.	AMC NUMBER	CLAIM/SITE NAME	COUNTY RECORDER DATA (If available)	PAGE	TWP	RNG	SEC
1	367059	SILVER BIT #1	BOOK		8N AND (9N)	1W	4(33)
2	358272	IRON HAT #1	4054	189	8N	1W	2-3
3	28511	BLUE BIRD #7	886	667	8N	1W	3
4	28506	BLUE BIRD #2	325	302	8N	1W	3
5	355270	BLUE BIRD #5	3813	625	8N	1W	3
6	355271	BLUE BIRD #11	3813	624	8N	1W	3

ENTERED INTO COMPUTER
10/1/08 ar

BLM
Date
Stamp

			Book	AGE	T	R	SEC.
7	355272	Blue BIRD #15	3813	623	8N	1W	3
8							
9							
10							

6. That between the dates starting at 12 o'clock noon on September 1, 20 08 and ending at 12 o'clock noon on September 1, 20 09 at least \$ 2600 dollars worth of work and improvements were done and performed upon said claim(s) or upon one or more of a contiguous group of claims for the benefit of all, wholly or partly outside of a contiguous group of claims for the benefit of all, not including the location work.


7. That the following persons were employed to perform the work and improvements described herein:
BILL WALDECK, TRUDY MOVICH, AND NATE MOVICH

8. That the work and improvements performed were: VEIN EXCAVATIONS AND SAMPLING

9. Dated: 8-11-08 Signature: Bill Waldeck

SUBSCRIBED AND SWORN TO before me, a Notary Public, this 11 day of August 20 08

By: Bill Waldeck
Notary Public [Signature]
My Commission Expires 2/6/2010

 **REBECCA SCHWANKE**
NOTARY PUBLIC - ARIZONA
MARICOPA COUNTY
My Commission Expires
February 06, 2010

Bureau of Land Management
Arizona State Office
www.az.blm.gov

No. of Claims: 7 x \$10 = 70.00
Check No.: 00 Init. SPB
Receipt No.: 1760208
For BLM Use Only

When Recorded Return Document to:

BILL WALDECK
515 E. CAREFREE HWY,
PMB 378
PHOENIX, AZ 85085

Check here is this is a change of address.

Telephone: _____

E-mail address: _____

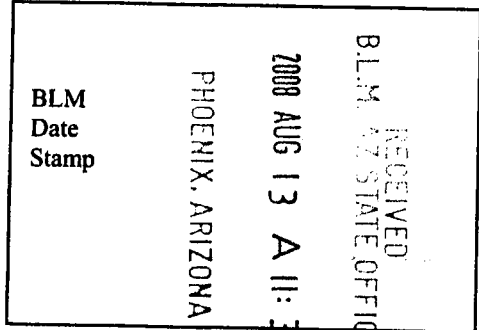
AFFIDAVIT OF PERFORMANCE OF ANNUAL WORK

1. State of Arizona, County of MARICOPA ss:

2. I (Name) BILL C. WALDECK

3. Reside at (Address) 515 E. CAREFREE,
PMB 378

City PHOENIX County MARICOPA



State AZ Zip 85085 being duly sworn, depose and say that I am a citizen of the United States, more than eighteen years of age, and that all of the facts set forth in this affidavit, subject to the provisions and penalties of 18 U.S.C. 1001 pertaining to the filing of false, fictitious, or fraudulent statements with the United States, are true and correct according to the best of my knowledge, information and belief.

4. Owner's name and address (If not shown in Items 1-3 above), _____

5. That I am personally acquainted with the mining claim(s). The work and improvements were made by and at the expense of the owner(s) of said claim(s). Said contiguous group of claims, listed on this document, are situated in the

AGWA FRIA (optional) Mining District; MARICOPA County, Arizona.

Line No.	AMC NUMBER	CLAIM/SITE NAME	COUNTY RECORDER DATA (If available) <u>BOOK</u> <u>PAGE</u>	TWP	RNG	SEC
1	362061	APACHE GOLD #1	2004 0804989	(8N) AND 7N	2E	(32) AND 5
2	362062	APACHE GOLD #2	2004 0804988	(8N) AND 7N	2E	(32) AND 5
3	362193	APACHE GOLD #3	2004 0868481	(8N) AND 7N	2E	(32) AND 5
4						
5				SECTION	32 IS IN T8N	
6				SECTION	5 IS IN T7N	

ENTERED INTO COMPUTER
10/11/08 AB

BLM
Date
Stamp

7						
8						
9						
10						

6. That between the dates starting at 12 o'clock noon on September 1, 20 08 and ending at 12 o'clock noon on September 1, 20 09 at least \$ 21,000. dollars worth of work and improvements were done and performed upon said claim(s) or upon one or more of a contiguous group of claims for the benefit of all, wholly or partly outside of a contiguous group of claims for the benefit of all, not including the location work.


7. That the following persons were employed to perform the work and improvements described herein: _____
BILL WALDECK, TRUDY MOVICH, NATE MOVICH

8. That the work and improvements performed were: _____
EXCAVATION, STOCK PILING

9. Dated: 8-11-08 Signature: Bill Waldeck

SUBSCRIBED AND SWORN TO before me, a Notary Public, this 11 day of August 20 08

By: Bill Waldeck
Notary Public [Signature]
My Commission Expires 2/6/2010

 **REBECCA SCHWANKE**
NOTARY PUBLIC - ARIZONA
MARICOPA COUNTY
My Commission Expires
February 06, 2010

Bureau of Land Management
Arizona State Office
www.az.blm.gov

No. of Claims: 3 x \$10 30.00
Check No.: CC Init. SBg
Receipt No.: 1760208
For BLM Use Only

When Recorded Return Document to:

TRUDY MOVICH
515 E. CAREFREE HWY,
PMB 378
PHOENIX, AZ 85085

Check here is this is a change of address.

Telephone: _____

E-mail address: _____

AFFIDAVIT OF PERFORMANCE OF ANNUAL WORK

1. State of Arizona, County of YAVAPAI ss:

2. I (Name) TRUDY MOVICH

3. Reside at (Address) 515 E. CAREFREE HWY,
PMB 378

City PHOENIX County MARICOPA

State AZ Zip 85085 being duly sworn, depose and say that I am a citizen of the United States, more than eighteen years of age, and that all of the facts set forth in this affidavit, subject to the provisions and penalties of 18 U.S.C. 1001 pertaining to the filing of false, fictitious, or fraudulent statements with the United States, are true and correct according to the best of my knowledge, information and belief.

4. Owner's name and address (if not shown in Items 1-3 above) _____

RECEIVED
BLM, AZ STATE OFFICE
2008 AUG 13 A 11:35
PHOENIX, ARIZONA
BLM
Date
Stamp

5. That I am personally acquainted with the mining claim(s). The work and improvements were made by and at the expense of the owner(s) of said claim(s). Said contiguous group of claims, listed on this document, are situated in the

Bumble Bee (optional) Mining District; YAVAPAI County, Arizona.

Line No.	AMC NUMBER	CLAIM/SITE NAME	COUNTY RECORDER DATA (If available)	PAGE	TWP	RNG	SEC
1	368598	RATTLESNAKE #1	4342	269	11N	2E	3-4 (34)
2	368599	RATTLESNAKE #2	4342	270	11N	2E	3-(34)
3	368600	RATTLESNAKE #3	4342	271	11N	2E	34
4	368601	RATTLESNAKE #4	4342	272	11N	2E	34
5							
6							

ENTIRE

10/1/08 AB

BLM
Date
Stamp

7						
8						
9						
10						

6. That between the dates starting at 12 o'clock noon on September 1, 20 08 and ending at 12 o'clock noon on September 1, 20 09 at least \$ 800. dollars worth of work and improvements were done and performed upon said claim(s) or upon one or more of a contiguous group of claims for the benefit of all, wholly or partly outside of a contiguous group of claims for the benefit of all, not including the location work.

7. That the following persons were employed to perform the work and improvements described herein: _____
BILL WALDECK , NATE MOVICH

8. That the work and improvements performed were: _____
VEIN EXCAVATION AND SAMPLING

9. Dated: 08/13/08 Signature: Trudy Movich

SUBSCRIBED AND SWORN TO before me, a Notary Public, this 13th day of August 2008

By: Trudy Movich

Notary Public Breanna R. Collins

My Commission Expires 10/24/2009



Bureau of Land Management
Arizona State Office
www.az.blm.gov

No. of Claims: 4 x \$10 = 40.00
 Check No.: CC Init. SPB
 Receipt No.: 1760208
 For BLM Use Only

When Recorded Return Document to:

TRUDY MOVICH
515 E. CAREFREE HWY, PMB 378

PHOENIX, AZ 85085

Check here is this is a change of address.

Telephone: _____

E-mail address: _____


AFFIDAVIT OF PERFORMANCE OF ANNUAL WORK

1. State of Arizona, County of LA PAZ ss:

2. I (Name) TRUDY MOVICH

3. Reside at (Address) 515 E. CAREFREE HWY,
PMB 378

City PHOENIX County MARICOPA



State AZ Zip 85085 being duly sworn, depose and say that I am a citizen of the United States, more than eighteen years of age, and that all of the facts set forth in this affidavit, subject to the provisions and penalties of 18 U.S.C. 1001 pertaining to the filing of false, fictitious, or fraudulent statements with the United States, are true and correct according to the best of my knowledge, information and belief.

4. Owner's name and address (If not shown in Items 1-3 above) _____

5. That I am personally acquainted with the mining claim(s). The work and improvements were made by and at the expense of the owner(s) of said claim(s). Said contiguous group of claims, listed on this document, are situated in the

MINERAL HILL (optional) Mining District; LA PAZ County, Arizona.

Line No.	AMC NUMBER	CLAIM/SITE NAME	COUNTY RECORDER DATA (If available)	TWP	RNG	SEC
1	364692	VAMPIRE #1	Book <u>PAGE</u> 2005 01628	10N	17W	10
2						in south 1/2 of section
3						
4						
5						
6						

ENTERED INTO COMPUTER

10/1/08 AB

BLM
Date
Stamp

7						
8						
9						
10						

6. That between the dates starting at 12 o'clock noon on September 1, 20 08 and ending at 12 o'clock noon on September 1, 20 09 at least \$ 300 dollars worth of work and improvements were done and performed upon said claim(s) or upon one or more of a contiguous group of claims for the benefit of all, wholly or partly outside of a contiguous group of claims for the benefit of all, not including the location work.

7. That the following persons were employed to perform the work and improvements described herein: _____
BILL WALDECK INATE MOVICH

8. That the work and improvements performed were: _____
VEIN AND TUNNEL EXCAVATION AND SAMPLING

9. Dated: 08/13/08 Signature: Trudy Movich

SUBSCRIBED AND SWORN TO before me, a Notary Public, this 13 day of August 20 08

By: Trudy Movich

Notary Public Breann R. Collins

My Commission Expires 10/24/2009



Bureau of Land Management
Arizona State Office
www.az.blm.gov

No. of Claims: 1 x \$10 = 10
Check No.: CC Init. SBL
Receipt No.: 1760207
For BLM Use Only

When Recorded Return Document to:

TRUDY MOVICH
515 E. CAREFREE HWY
PMB 378
PHOENIX, AZ 85085

Check here is this is a change of address.

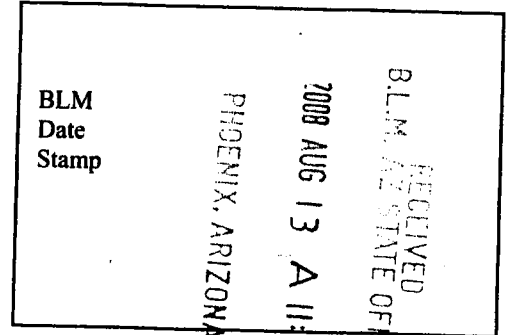
Telephone: _____

E-mail address: _____

5

AFFIDAVIT OF PERFORMANCE OF ANNUAL WORK

1. State of Arizona, County of MARICOPA ss:
2. I (Name) TRUDY MOVICH
3. Reside at (Address) 515 E. CAREFREE HWY,
PMB 378
City PHOENIX County MARICOPA



State AZ Zip 85085 being duly sworn, depose and say that I am a citizen of the United States, more than eighteen years of age, and that all of the facts set forth in this affidavit, subject to the provisions and penalties of 18 U.S.C. 1001 pertaining to the filing of false, fictitious, or fraudulent statements with the United States, are true and correct according to the best of my knowledge, information and belief.
4. Owner's name and address (if not shown in Items 1-3 above). _____

5. That I am personally acquainted with the mining claim(s). The work and improvements were made by and at the expense of the owner(s) of said claim(s). Said contiguous group of claims, listed on this document, are situated in the RED ROVER (optional) Mining District; MARICOPA County, Arizona.

Line No.	AMC NUMBER	CLAIM/SITE NAME	COUNTY RECORDER DATA (If available)	TWP	RNG	SEC
1	364224	RED HAWK #1	BOOK <u>PAGE</u> 2005 0066925	8N	5E	27
2	364225	RED HAWK #2	2005 0066924	8N	5E	27
3						
4						
5						
6						

ENTRIFIED INTO COMPUTER
10/11/08 OR

BLM
Date
Stamp

7						
8						
9						
10						

6. That between the dates starting at 12 o'clock noon on September 1, 20 08 and ending at 12 o'clock noon on September 1, 20 09 at least \$ 600 dollars worth of work and improvements were done and performed upon said claim(s) or upon one or more of a contiguous group of claims for the benefit of all, wholly or partly outside of a contiguous group of claims for the benefit of all, not including the location work.

7. That the following persons were employed to perform the work and improvements described herein: _____
BILL WALDECK, NATE MOVICH

8. That the work and improvements performed were: _____
ROCK EXCAVATION AND SAMPLING

9. Dated: 08/13/08 Signature: Trudy Movich

SUBSCRIBED AND SWORN TO before me, a Notary Public, this 13th day of August 20 08

By: Trudy Movich

Notary Public Breanna R. Collins

My Commission Expires 10/24/2009



Bureau of Land Management
Arizona State Office
www.az.blm.gov

No. of Claims: 2 x \$10 = 20.00
 Check No.: CC Init. SBZ
 Receipt No.: 1760208
 For BLM Use Only

When Recorded Return Document to:

TANDY MOVICH
SIS E. CAREFREE HWY,
PMB 378
PHOENIX, AZ 85085

Check here is this is a change of address.

Telephone: _____

E-mail address: _____

AFFIDAVIT OF PERFORMANCE OF ANNUAL WORK

1. State of Arizona, County of MARICOPA ss:

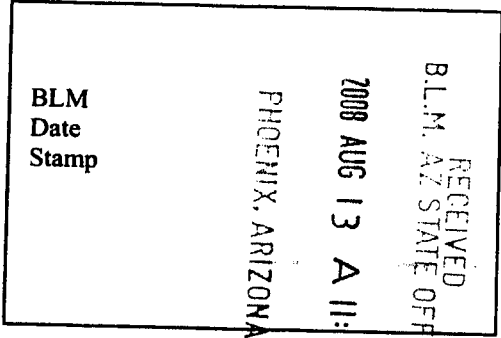
2. I (Name) TANDY MOVICH

3. Reside at (Address) SIS E. CAREFREE HWY,
PMB 378

City PHOENIX County MARICOPA

State AZ Zip 85085 being duly sworn, depose and say that I am a citizen of the United States, more than eighteen years of age, and that all of the facts set forth in this affidavit, subject to the provisions and penalties of 18 U.S.C. 1001 pertaining to the filing of false, fictitious, or fraudulent statements with the United States, are true and correct according to the best of my knowledge, information and belief.

4. Owner's name and address (if not shown in Items 1-3 above). _____



5. That I am personally acquainted with the mining claim(s). The work and improvements were made by and at the expense of the owner(s) of said claim(s). Said contiguous group of claims, listed on this document, are situated in the

AGUA FRIA (optional) Mining District; MARICOPA County, Arizona.

Line No.	AMC NUMBER	CLAIM/SITE NAME	COUNTY RECORDER DATA (If available)	TWP	RNG	SEC
1	363095	BLACK BUFFALO #1	Book 1A62 2004 1324811	7N	2E	3
2						
3						
4						
5						
6						

ENTERED INTO COMPUTER
10/1/08 DR

BLM
Date
Stamp

7						
8						
9						
10						

6. That between the dates starting at 12 o'clock noon on September 1, 20 08 and ending at 12 o'clock noon on September 1, 20 09 at least \$ 350, dollars worth of work and improvements were done and performed upon said claim(s) or upon one or more of a contiguous group of claims for the benefit of all, wholly or partly outside of a contiguous group of claims for the benefit of all, not including the location work.

7. That the following persons were employed to perform the work and improvements described herein: _____
BILL WALDECK / NATE MOVICH

8. That the work and improvements performed were: _____
ROCK EXCAVATION AND SAMPLING.

9. Dated: 08/13/08 Signature: Trudy Movich

SUBSCRIBED AND SWORN TO before me, a Notary Public, this 13th day of August 2008

By: Trudy Movich

Notary Public Breann R. Collins

My Commission Expires 10/24/2009



Bureau of Land Management
Arizona State Office
www.az.blm.gov

No. of Claims: 1 x \$10 = 10.00
 Check No.: CC Init. SBg
 Receipt No.: 1760008
 For BLM Use Only

When Recorded Return Docume

TRUDY MOVICH
515 E. CAREFREE HWY, PMB 378

PHOENIX, AZ 85085

Check here is this is a change of address.

Telephone: _____

E-mail address: _____

AFFIDAVIT OF PERFORMANCE OF ANNUAL WORK

1. State of Arizona, County of YAVAPAI ss:


2. I (Name) TRUDY MOVICH

3. Reside at (Address) 515 E. CAREFREE HWY,
PMB 378

City PHOENIX County MARICOPA

State AZ Zip 85085 being duly sworn, depose and say that I am a citizen of the United States, more than eighteen years of age, and that all of the facts set forth in this affidavit, subject to the provisions and penalties of 18 U.S.C. 1001 pertaining to the filing of false, fictitious, or fraudulent statements with the United States, are true and correct according to the best of my knowledge, information and belief..

4. Owner's name and address (If not shown in Items 1-3 above). _____



5. That I am personally acquainted with the mining claim(s). The work and improvements were made by and at the expense of the owner(s) of said claim(s). Said contiguous group of claims, listed on this document, are situated in the

HUMBURG (optional) Mining District; YAVAPAI County, Arizona.

Line No.	AMC NUMBER	CLAIM/SITE NAME	COUNTY RECORDER DATA (If available)	TWP	RNG	SEC
1	339303	LOWER FLATS #1	Book 3186 Page 216	8N	1W	11
2	95867	BLUE BIRD #25	1262 727	8N	1W	3 AND
3						PART IN
4						SECTION 34
5						(T9N-R1W)
6						

ENTRIED INTO COMPUTER

10/1/08 AB

BLM
Date
Stamp

7						
8						
9						
10						

6. That between the dates starting at 12 o'clock noon on September 1, 2008 and ending at 12 o'clock noon on September 1, 2009 at least \$ 650. dollars worth of work and improvements were done and performed upon said claim(s) or upon one or more of a contiguous group of claims for the benefit of all, wholly or partly outside of a contiguous group of claims for the benefit of all, not including the location work.

7. That the following persons were employed to perform the work and improvements described herein: _____
BILL WALDECK , NATE MOVICH

8. That the work and improvements performed were: _____
EXCAVATIONS AND SAMPLING

9. Dated: 08/13/08 Signature: Trudy Movich

SUBSCRIBED AND SWORN TO before me, a Notary Public, this 13th day of August 2008

By: Trudy Movich

Notary Public Breann R. Collins

My Commission Expires 10/24/2009



Bureau of Land Management
Arizona State Office
www.az.blm.gov

No. of Claims: 2 x \$5 = 20.00
Check No.: CC Init. SPB
Receipt No.: 1760208
For BLM Use Only

When Recorded Return Document

NATHAN MOVICH
515 E. CAREFREE HWY, PMB 378

PHOENIX, AZ 85085

Check here is this is a change of address.

Telephone: _____

E-mail address: _____

AFFIDAVIT OF PERFORMANCE OF ANNUAL WORK

1. State of Arizona, County of YAVAPAI ss: _____

2. I (Name) NATHAN MOVICH

3. Reside at (Address) 515 E. CAREFREE HWY,
PMB 378

City PHOENIX County MARICOPA

State AZ Zip 85085

RECEIVED
BLM, AZ STATE OFFICE
2008 AUG 13 A 11:35
PHOENIX, ARIZONA
BLM
Date
Stamp

being duly sworn, depose and say that I am a citizen of the United States, more than eighteen years of age, and that all of the facts set forth in this affidavit, subject to the provisions and penalties of 18 U.S.C. 1001 pertaining to the filing of false, fictitious, or fraudulent statements with the United States, are true and correct according to the best of my knowledge, information and belief..

4. Owner's name and address (If not shown in Items 1-3 above). _____

5. That I am personally acquainted with the mining claim(s). The work and improvements were made by and at the expense of the owner(s) of said claim(s). Said contiguous group of claims, listed on this document, are situated in the

_____ (optional) Mining District; _____ County, Arizona.

Line No.	AMC NUMBER	CLAIM/SITE NAME	COUNTY RECORDER DATA (If available)	TWP	RNG	SEC
1	368602	RATTLESNAKE #5	4342 273	11N	2E	34
2	368603	RATTLESNAKE #6	4342 274	11N	2E	34
3	368604	RATTLESNAKE #7	4342 275	11N	2E	34
4						
5						
6						

ENTRIFIED INTO COMPUTER
10/1/68 QB

BLM
Date
Stamp

7						
8						
9						
10						

6. That between the dates starting at 12 o'clock noon on September 1, 2008 and ending at 12 o'clock noon on September 1, 2009 at least \$ 650. dollars worth of work and improvements were done and performed upon said claim(s) or upon one or more of a contiguous group of claims for the benefit of all, wholly or partly outside of a contiguous group of claims for the benefit of all, not including the location work.

7. That the following persons were employed to perform the work and improvements described herein: BILL WALDECK, TRUDY MOVICH

8. That the work and improvements performed were: VEIN-ROCK EXCAVATION FOR SAMPLING


9. Dated: 8/11/08 Signature: Nathan Movich

SUBSCRIBED AND SWORN TO before me, a Notary Public, this 11th day of August 20 08

By: Nathan James Movich

Notary Public [Signature]

My Commission Expires 08-12-2011



Bureau of Land Management
Arizona State Office
www.az.blm.gov

No. of Claims: 3 x \$5 = 30.00
Check No.: CC Init. SP28
Receipt No.: 1760207
For BLM Use Only

When Recorded Return Document 

NATHAN MOVICH
515 E. CAREFREE HWY,
PMB 378
PHOENIX, AZ 85085

Check here is this is a change of address.

Telephone: _____

E-mail address: _____

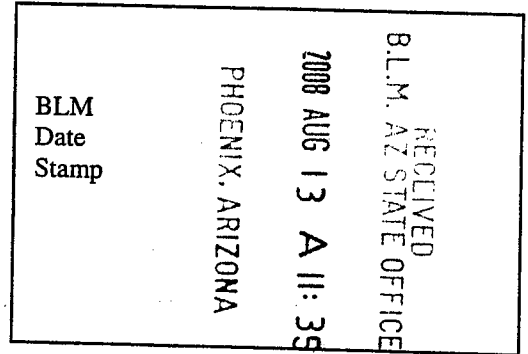
AFFIDAVIT OF PERFORMANCE OF ANNUAL WORK

1. State of Arizona, County of MARICOPA ss:

2. I (Name) NATHAN MOVICH

3. Reside at (Address) 515 E. CAREFREE HWY,
PMB 378

City PHOENIX County MARICOPA



State AZ Zip 85085 being duly sworn, depose and say that I am a citizen of the United States, more than eighteen years of age, and that all of the facts set forth in this affidavit, subject to the provisions and penalties of 18 U.S.C. 1001 pertaining to the filing of false, fictitious, or fraudulent statements with the United States, are true and correct according to the best of my knowledge, information and belief..

4. Owner's name and address (If not shown in Items 1-3 above). _____

5. That I am personally acquainted with the mining claim(s). The work and improvements were made by and at the expense of the owner(s) of said claim(s). Said contiguous group of claims, listed on this document, are situated in the

AGUA FRIA (optional) Mining District; MARICOPA County, Arizona.

Line No.	AMC NUMBER	CLAIM/SITE NAME	COUNTY RECORDER DATA (If available)	TWP	RNG	SEC
1	378794	APACHE GOLD #4	Book Page 2007 0178691	(7N) 8N	2E	(5)-32
2						
3						
4						
5						
6						

ENTRIED INTO COMPUTER
10/1/08 AB

BLM
Date
Stamp

7						
8						
9						
10						

6. That between the dates starting at 12 o'clock noon on September 1, 20 08 and ending at 12 o'clock noon on September 1, 20 09 at least \$ 650 dollars worth of work and improvements were done and performed upon said claim(s) or upon one or more of a contiguous group of claims for the benefit of all, wholly or partly outside of a contiguous group of claims for the benefit of all, not including the location work.


7. That the following persons were employed to perform the work and improvements described herein: BILL WALDECK AND TRUDY MOVICH

8. That the work and improvements performed were: ROCK EXCAVATION, STOCK PILING, AND SAMPLING

9. Dated: 8/11/08 Signature: Nathan Movich

SUBSCRIBED AND SWORN TO before me, a Notary Public, this 11th day of August 20 08

By: Nathan James Movich
Notary Public [Signature]
My Commission Expires 08-12-2011



Bureau of Land Management
Arizona State Office
www.az.blm.gov

No. of Claims: 1 x \$5 = 10.00
Check No.: CC Init. SPJ
Receipt No.: 1760208
For BLM Use Only

When Recorded Return Docume

NATHAN MOVICH
515 E. CAREFREE HWY,
PMB 378
PHOENIX, AZ 85085

Check here is this is a change of address.

Telephone: _____

E-mail address: _____

AFFIDAVIT OF PERFORMANCE OF ANNUAL WORK

1. State of Arizona, County of MARICOPA ss:

2. I (Name) NATHAN MOVICH

3. Reside at (Address) 515 E. CAREFREE HWY,
PMB 378

City PHOENIX County MARICOPA

State AZ Zip 85085 being duly sworn, depose and say that I am a citizen of the United States, more than eighteen years of age, and that all of the facts set forth in this affidavit, subject to the provisions and penalties of 18 U.S.C. 1001 pertaining to the filing of false, fictitious, or fraudulent statements with the United States, are true and correct according to the best of my knowledge, information and belief..

4. Owner's name and address (If not shown in Items 1-3 above). _____

RECEIVED
BLM. AZ STATE OFFICE
2008 AUG 13 A 11:35
PHOENIX, ARIZONA
BLM
Date
Stamp

5. That I am personally acquainted with the mining claim(s). The work and improvements were made by and at the expense of the owner(s) of said claim(s). Said contiguous group of claims, listed on this document, are situated in the

_____ (optional) Mining District; _____ County, Arizona.

Line No.	AMC NUMBER	CLAIM/SITE NAME	COUNTY RECORDER DATA (If available)	TWP	RNG	SEC
1	373967	AZ NATURAL GOLD # 1	BOOK PAGE 2006 1251388	8N	2E	15 AND 16
2	373968	AZ NATURAL GOLD # 2	2006 1251389	8N	2E	15 AND 16
3						
4						
5						
6						

ENTRINED INTO COMPUTER
10/1/08 CR

BLM
Date
Stamp

7						
8						
9						
10						

6. That between the dates starting at 12 o'clock noon on September 1, 20 08 and ending at 12 o'clock noon on September 1, 20 09 at least \$ 400 dollars worth of work and improvements were done and performed upon said claim(s) or upon one or more of a contiguous group of claims for the benefit of all, wholly or partly outside of a contiguous group of claims for the benefit of all, not including the location work.

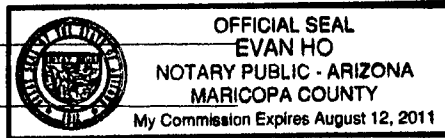
7. That the following persons were employed to perform the work and improvements described herein: _____
BILL WALDECK AND NATE MOVICH

8. That the work and improvements performed were: _____
ROCK EXCAVATION AND SAMPLING

9. Dated: 8/11/08 Signature: Nate Movich

SUBSCRIBED AND SWORN TO before me, a Notary Public, this 11th day of August 20 08

By: Nathan James Movich
Notary Public [Signature]
My Commission Expires 08-12-2011



Bureau of Land Management
Arizona State Office
www.az.blm.gov

No. of Claims: 2 x \$5 = 20.00
Check No.: CC Init. SP28
Receipt No.: 1760207
For BLM Use Only

United States Department of the Interior
Bureau of Land Management
 BUSINESS & SUPPORT SVCS DIV
 ONE N CENTRAL AVE SUITE 800
 PHOENIX, AZ 85004 -4427
 Phone: (602) 417-9200

Receipt

No: 1760202

Transaction #: 1817699	
Date of Transaction: 08/13/2008	
CUSTOMER:	BILL C WALDECK 515 E.CAREFREE HWY. PMB 378 PHOENIX,AZ 85085

LINE #	QTY	DESCRIPTION	REMARKS	UNIT PRICE	TOTAL
1	10.00	LOCATABLE MINERALS / MINING CLAIMS-NOT NEW-UNADJUD,ONE AUTH NO. ONLY / MINING CLAIM MONEY RECEIVED (455) CASES: AMC367059/\$70.00, AMC362061/\$30.00, AMC368598/\$40.00, AMC364692/\$10.00, AMC364224/\$20.00, AMC363095/\$10.00, AMC339303/\$20.00, AMC368602/\$30.00, AMC378794/\$10.00, AMC373967/\$20.00	POL/WAIVER	- n/a -	260.00
TOTAL:					\$260.00

PAYMENT INFORMATION			
NOTE: Items will appear on credit card statement as "Bureau of Land Mgmt CO".			
1	AMOUNT:	\$260.00	POSTMARKED: N/A
	TYPE:	CREDIT CARD	RECEIVED: 08/13/2008
	NAME:	WALDECK, BILL C 515 E.CAREFREE HWY. PMB 378 PHOENIX AZ 85085	
	CARD NO:	XXXXXXXXXXXX9068	AUTH CODE: 173419
	NAME ON CARD:	WALDECK/BILL/C	
	EXPIRES:	06/30/2009	
	SIGNATURE:		

REMARKS

This receipt was generated by the automated BLM Collections and Billing System and is a paper representation of a portion of the official electronic record contained therein.

When Recorded Return Document

BILL WALDECK
515 E. CAREFREE HWY, PMB 378
PHOENIX, AZ
85085

Check here if this is a change of address.

Telephone: _____

E-mail address: _____

- AMC 355269
- AMC 28504
- AMC 358272
- AMC 367059
- AMC 362193
- AMC 362061
- AMC 378794
- AMC 373967
- AMC 368598
- AMC 339303
- AMC 95860
- AMC 363095
- AMC 364692
- AMC 364224


AFFIDAVIT OF PERFORMANCE OF ANNUAL WORK

1. State of Arizona, County of YAVAPAI ss:

2. I (Name) BILL C. WALDECK

3. Reside at (Address) 515 E. CAREFREE HWY,
PMB 378

City PHOENIX County MARICOPA



State AZ Zip 85085 being duly sworn, depose and say that I am a citizen of the United States, more than eighteen years of age, and that all of the facts set forth in this affidavit, subject to the provisions and penalties of 18 U.S.C. 1001 pertaining to the filing of false, fictitious, or fraudulent statements with the United States, are true and correct according to the best of my knowledge, information and belief..

4. Owner's name and address (if not shown in items 1-3 above). _____

5. That I am personally acquainted with the mining claim(s). The work and improvements were made by and at the expense of the owner(s) of said claim(s). Said contiguous group of claims, listed on this document, are situated in the

HUMBING (optional) Mining District; YAVAPAI County, Arizona.

Line No.	AMC NUMBER	CLAIM/SITE NAME	COUNTY RECORDER DATA (if available)	AGE	TWP	RNG	SEC
1	367059	SILVER BIT #1	Book	AGE	8N-400 (9W)	1W	4(33)
2	358272	IRON HAT #1	4054	189	8N	1W	2-3
3	28511	BLUEBIRD #7	886	667	8N	1W	3
4	28506	BLUEBIRD #2	325	302	8N	1W	3
5	355270	BLUEBIRD #5	3813	625	8N	1W	3
6	355271	BLUEBIRD #11	3813	624	8N	1W	3

(355271)

(#7 ON BACK OF FORM)

RE 9/12/07

AFFIDAVIT OF PERFORMANCE OF ANNUAL WORK - page 2

BLM
Date
Stamp

	Book	Page	T	R	Sec.
7	355272	BLUESIAD #15	3813	623	8N 1W 3
8					
9					
10					

6. That between the dates starting at 12 o'clock noon on September 1, 20 07 and ending at 12 o'clock noon on September 1, 2008 at least \$ 2400. dollars worth of work and improvements were done and performed upon said claim(s) or upon one or more of a contiguous group of claims for the benefit of all, wholly or partly outside of a contiguous group of claims for the benefit of all, not including the location work.

7. That the following persons were employed to perform the work and improvements described herein: _____

BILL WALDECK, TROY MOVICH, NATE MOVICH

8. That the work and improvements performed were: VEIN EXCAVATIONS AND SAMPLING


9. Dated: 8-20-07 Signature: Bill Waldeck

SUBSCRIBED AND SWORN TO before me, a Notary Public, this 20th day of August 2007

By: Bill Waldeck

Notary Public Jane Gourdy

My Commission Expires Feb 3, 2008



Bureau of Land Management
Arizona State Office
www.az.blm.gov

No. of Claims: _____ x \$5 = _____
 Check No.: _____ Init. _____
 Receipt No.: _____
 For BLM Use Only

When Recorded Return Documenter

BILL WALDECK
515 E. CAREFREE HWY, PMB 378
PHOENIX, AZ
85085

Check here is this is a change of address.

Telephone: _____

E-mail address: _____

AFFIDAVIT OF PERFORMANCE OF ANNUAL WORK

1. State of Arizona, County of YAVAPAI ss:

2. I (Name) BILL C. WALDECK

3. Reside at (Address) 515 E. CAREFREE HWY,
PMB 378

City PHOENIX County MARICOPA

State AZ Zip 85085 being duly sworn, depose and say that I am a citizen of the United States, more than eighteen years of age, and that all of the facts set forth in this affidavit, subject to the provisions and penalties of 18 U.S.C. 1001 pertaining to the filing of false, fictitious, or fraudulent statements with the United States, are true and correct according to the best of my knowledge, information and belief..

4. Owner's name and address (If not shown in Items 1-3 above). _____

5. That I am personally acquainted with the mining claim(s). The work and improvements were made by and at the expense of the owner(s) of said claim(s). Said contiguous group of claims, listed on this document, are situated in the

HUMBURG (optional) Mining District; YAVAPAI County, Arizona.

RECEIVED
B.L.M. AZ STATE OFFICE
2007 AUG 20 P 12:13
PHOENIX, AZ
BLM
Date
Stamp

Line No.	AMC NUMBER	CLAIM/SITE NAME	COUNTY RECORDER DATA (If available)	PAGE	TWP	RNG	SEC
1	367059	SILVER BIT #1	Book		8N-AND (9N)	1W	4(33)
2	358272	IRON HAT #1	4054	189	8N	1W	2-3
3	28511	BLUEBIRD #7	886	667	8N	1W	3
4	28506	BLUEBIRD #2	325	302	8N	1W	3
5	355270	BLUEBIRD #5	3813	625	8N	1W	3
6	355271	BLUEBIRD #11	3813	624	8N	1W	3

(355271)

(#7 ON BACK OF FORM)

RE 9/12/07

BLM
Date
Stamp

	Book	Page	T	R	Sec.
7	355272 BLUESIAD #15	3813	623	8N	1W 3
8					
9					
10					

6. That between the dates starting at 12 o'clock noon on September 1, 20⁰⁷ and ending at 12 o'clock noon on September 1, 20⁰⁸ at least \$ 2400. dollars worth of work and improvements were done and performed upon said claim(s) or upon one or more of a contiguous group of claims for the benefit of all, wholly or partly outside of a contiguous group of claims for the benefit of all, not including the location work.


7. That the following persons were employed to perform the work and improvements described herein: BILL WALDECK, TRUDY MOVICH, NATE MOVICH

8. That the work and improvements performed were: VEIN EXCAVATIONS AND SAMPLING

9. Dated: 8-20-07 Signature: Bill Waldeck

SUBSCRIBED AND SWORN TO before me, a Notary Public, this 20th day of August 2007

By: Bill Waldeck
Notary Public Jane Gourdy
My Commission Expires Feb 3, 2008



Bureau of Land Management
Arizona State Office
www.az.blm.gov

No. of Claims: _____ x \$5 = _____
Check No.: _____ Init. _____
Receipt No.: _____
For BLM Use Only

When Recorded Return Documenter

BILL WALDECK
515 E. CAREFREE HWY,
PMB 378
PHOENIX, AZ 85085

Check here is this is a change of address.

Telephone: _____

E-mail address: _____

AFFIDAVIT OF PERFORMANCE OF ANNUAL WORK

1. State of Arizona, County of MARICOPA ss:

2. I (Name) BILL C. WALDECK

3. Reside at (Address) 515 E. CAREFREE HWY,
PMB 378

City PHOENIX County MARICOPA

State AZ Zip 85085 being duly sworn, depose and say that I am a citizen of the United States, more than eighteen years of age, and that all of the facts set forth in this affidavit, subject to the provisions and penalties of 18 U.S.C. 1001 pertaining to the filing of false, fictitious, or fraudulent statements with the United States, are true and correct according to the best of my knowledge, information and belief..

4. Owner's name and address (If not shown in Items 1-3 above) _____

RECEIVED
BLM, AZ STATE OFFICE
2007 AUG 20 P 12:14
PHOENIX, AZ
BLM
Date
Stamp

5. That I am personally acquainted with the mining claim(s). The work and improvements were made by and at the expense of the owner(s) of said claim(s). Said contiguous group of claims, listed on this document, are situated in the

AGUA FRIA (optional) Mining District; MARICOPA County, Arizona.

Line No.	AMC NUMBER	CLAIM/SITE NAME	COUNTY RECORDER DATA (If available)	TWP	RNG	SEC
1	362061	APACHE GOLD #1	BOOK <u>AGC</u> 2004 0804989	<u>(8N) AND 7N</u>	<u>2E</u>	<u>(32) AND 5</u>
2	362062	APACHE GOLD #2	2004 0804988	<u>(8N) AND 7N</u>	<u>2E</u>	<u>(32) AND 5</u>
3	362193	APACHE GOLD #3	2004 0868481	<u>(8N) AND 7N</u>	<u>2E</u>	<u>(32) AND 5</u>
4						
5						
6				<u>SECTION 32 IS IN T8N</u>		
				<u>SECTION 5 IS IN T7N</u>		

BLM
Date
Stamp

7						
8						
9						
10						

6. That between the dates starting at 12 o'clock noon on September 1, 2007 and ending at 12 o'clock noon on September 1, 2008 at least \$ 20,000. dollars worth of work and improvements were done and performed upon said claim(s) or upon one or more of a contiguous group of claims for the benefit of all, wholly or partly outside of a contiguous group of claims for the benefit of all, not including the location work.

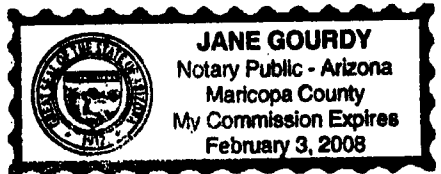
7. That the following persons were employed to perform the work and improvements described herein: BILL WALDECK -
EXCAVATION , STRUCTURE EVALUATION, STOCK PILING TRUDY MOVICH,
NATE MOVICH

8. That the work and improvements performed were: _____

9. Dated: 8-20-07 Signature: Bill Waldeck

SUBSCRIBED AND SWORN TO before me, a Notary Public, this 20th day of August 2007

By: Bill Waldeck
 Notary Public Jane Gourdy
 My Commission Expires Feb 3, 2008



Bureau of Land Management
 Arizona State Office
www.az.blm.gov

No. of Claims: _____ x \$5 = _____
 Check No.: _____ Init. _____
 Receipt No.: _____
 For BLM Use Only

When Recorded Return Document

NATHAN MOVICH
515 E. CAREFREE HWY, PMB 378
PHOENIX, AZ
85085

Check here is this is a change of address.

Telephone: _____

E-mail address: _____

AFFIDAVIT OF PERFORMANCE OF ANNUAL WORK

1. State of Arizona, County of MARICOPA SS:

2. I (Name) NATHAN MOVICH


3. Reside at (Address) 515 E. CAREFREE HWY,
PMB 378

City PHOENIX County MARICOPA

State AZ Zip 85085

being duly sworn, depose and say that I am a citizen of the United States, more than eighteen years of age, and that all of the facts set forth in this affidavit, subject to the provisions and penalties of 18 U.S.C. 1001 pertaining to the filing of false, fictitious, or fraudulent statements with the United States, are true and correct according to the best of my knowledge, information and belief..

4. Owner's name and address (If not shown in Items 1-3 above). _____



5. That I am personally acquainted with the mining claim(s). The work and improvements were made by and at the expense of the owner(s) of said claim(s). Said contiguous group of claims, listed on this document, are situated in the

AGUA FRIA (optional) Mining District; MARICOPA County, Arizona.

Line No.	AMC NUMBER	CLAIM/SITE NAME	COUNTY RECORDER DATA (If available)	TWP	RNG	SEC
1	378794	APACHE GOLD #4	Book <u>2007</u> Page <u>0178691</u>	<u>(7N) 8N</u>	<u>2E</u>	<u>(5) 32</u>
2						
3						
4						
5						
6						

BLM
Date
Stamp

7						
8						
9						
10						

6. That between the dates starting at 12 o'clock noon on September 1, 2007 and ending at 12 o'clock noon on September 1, 2008 at least \$ 700. dollars worth of work and improvements were done and performed upon said claim(s) or upon one or more of a contiguous group of claims for the benefit of all, wholly or partly outside of a contiguous group of claims for the benefit of all, not including the location work.

7. That the following persons were employed to perform the work and improvements described herein: BILL WALDECK
TRUDY MOVICH
VEIN EXCAVATIONS AND SAMPLING.

8. That the work and improvements performed were: ←

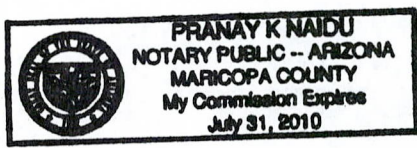
9. Dated: 8/11/07 Signature: Nathan Movich

SUBSCRIBED AND SWORN TO before me, a Notary Public, this 11th day of AUGUST 2007.

By: NATHAN MOVICH.

Notary Public [Signature]

My Commission Expires JULY 31, 2010.



Bureau of Land Management
Arizona State Office
www.az.blm.gov

No. of Claims: _____ x \$5 = _____
Check No.: _____ Init. _____
Receipt No.: _____
For BLM Use Only

When Recorded Return Documenter

NATHAN MOVICH
515 E. CAREFREE HWY, PMB 378
PHOENIX, AZ
85085

Check here is this is a change of address.

Telephone: _____

E-mail address: _____

AFFIDAVIT OF PERFORMANCE OF ANNUAL WORK

1. State of Arizona, County of MARICOPA ss:

2. I (Name) NATHAN MOVICH

3. Reside at (Address) 515 E. CAREFREE HWY, PMB 378

City PHOENIX County MARICOPA

State AZ Zip 85085 being duly sworn, depose and say that I am a citizen of the United States, more than eighteen years of age, and that all of the facts set forth in this affidavit, subject to the provisions and penalties of 18 U.S.C. 1001 pertaining to the filing of false, fictitious, or fraudulent statements with the United States, are true and correct according to the best of my knowledge, information and belief..

4. Owner's name and address (If not shown in Items 1-3 above). _____

5. That I am personally acquainted with the mining claim(s). The work and improvements were made by and at the expense of the owner(s) of said claim(s). Said contiguous group of claims, listed on this document, are situated in the

_____ (optional) Mining District; _____ County, Arizona.

RECEIVED
BLM
AZ STATE OFFICE
2007 AUG 20 P 12: 14
PHOENIX, AZ
BLM
Date
Stamp

Line No.	AMC NUMBER	CLAIM/SITE NAME	COUNTY RECORDER DATA (If available)	TWP	RNG	SEC
1	373967	AZ NATURAL GOLD #1	Book PAGE 2006 1251388	8N	2E	15 AND 16
2	373968	AZ NATURAL GOLD #2	2006 1251389	8N	2E	15 AND 16
3						
4						
5						
6						

BLM
Date
Stamp

7						
8						
9						
10						

6. That between the dates starting at 12 o'clock noon on September 1, 20 07 and ending at 12 o'clock noon on September 1, 20 08 at least \$ 500. dollars worth of work and improvements were done and performed upon said claim(s) or upon one or more of a contiguous group of claims for the benefit of all, wholly or partly outside of a contiguous group of claims for the benefit of all, not including the location work.

7. That the following persons were employed to perform the work and improvements described herein: _____
BILL WALDECK - TRUDY MOVICH

8. That the work and improvements performed were: VEIN EXCAVATIONS AND SAMPLING

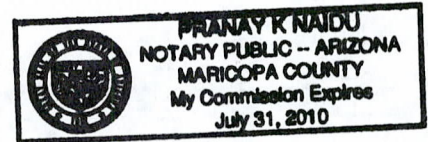
9. Dated: 8/11/07 Signature: Nathan Movich

SUBSCRIBED AND SWORN TO before me, a Notary Public, this 11th day of AUGUST 20 07.

By: NATHAN MOVICH.

Notary Public [Signature]

My Commission Expires JULY 31, 2010.



Bureau of Land Management
Arizona State Office
www.az.blm.gov

No. of Claims: _____ x \$5 = _____
 Check No.: _____ Init. _____
 Receipt No.: _____
 For BLM Use Only

When Recorded Return Document

NATHAN MOVICH
515 E. CAREFREE HWY, PMB 378
PHOENIX, AZ
85085

Check here is this is a change of address.

Telephone: _____

E-mail address: _____

AFFIDAVIT OF PERFORMANCE OF ANNUAL WORK

1. State of Arizona, County of YAVAPAI ss:

2. I (Name) NATHAN MOVICH

3. Reside at (Address) 515 E. CAREFREE HWY, PMB 378

City PHOENIX County MARICOPA

State AZ Zip 85085 being duly sworn, depose and say that I am a citizen of the United States, more than eighteen years of age, and that all of the facts set forth in this affidavit, subject to the provisions and penalties of 18 U.S.C. 1001 pertaining to the filing of false, fictitious, or fraudulent statements with the United States, are true and correct according to the best of my knowledge, information and belief..

4. Owner's name and address (If not shown in Items 1-3 above). _____

5. That I am personally acquainted with the mining claim(s). The work and improvements were made by and at the expense of the owner(s) of said claim(s). Said contiguous group of claims, listed on this document, are situated in the

_____ (optional) Mining District; _____ County, Arizona.

RECEIVED
BLM, AZ STATE OFFICE
2007 AUG 20 P 12:14
PHOENIX, AZ
BLM
Date
Stamp

Line No.	AMC NUMBER	CLAIM/SITE NAME	COUNTY RECORDER DATA (If available)	TWP	RNG	SEC
1	368602	RATTLESNAKE # 5	Book PAGE 4342 273	11N	2E	34
2	368603	RATTLESNAKE # 6	4342 274	11N	2E	34
3	368604	RATTLESNAKE # 7	4342 275	11N	2E	34
4						
5						
6						

BLM
Date
Stamp

7						
8						
9						
10						

6. That between the dates starting at 12 o'clock noon on September 1, 20 07 and ending at 12 o'clock noon on September 1, 20 08 at least \$ 800. dollars worth of work and improvements were done and performed upon said claim(s) or upon one or more of a contiguous group of claims for the benefit of all, wholly or partly outside of a contiguous group of claims for the benefit of all, not including the location work.

7. That the following persons were employed to perform the work and improvements described herein: _____
BILL WALDECK - TRUDY MOVICH

8. That the work and improvements performed were: VEIN EXCAVATIONS AND SAMPLING


9. Dated: 8/11/07 Signature: Nathan Movich

SUBSCRIBED AND SWORN TO before me, a Notary Public, this 11th day of AUGUST 20 07.

By: NATHAN MOVICH

Notary Public [Signature]

My Commission Expires JULY 31, 2010.



Bureau of Land Management
Arizona State Office
www.az.blm.gov

No. of Claims: _____ x \$5 = _____
Check No.: _____ Init. _____
Receipt No.: _____
For BLM Use Only

When Recorded Return Document

TRUDY MOVICH
515 E. CAREFREE HWY, PMB
378
PHOENIX, AZ 85085

Check here is this is a change of address.

Telephone: _____

E-mail address: _____

AFFIDAVIT OF PERFORMANCE OF ANNUAL WORK

1. State of Arizona; County of YAVAPAI ss:

2. I (Name) TRUDY MOVICH

3. Reside at (Address) 515 E. CAREFREE HWY,
PMB 378

City PHOENIX County MARICOPA

State AZ Zip 85085

being duly sworn, depose and say that I am a citizen of the United States, more than eighteen years of age, and that all of the facts set forth in this affidavit, subject to the provisions and penalties of 18 U.S.C. 1001 pertaining to the filing of false, fictitious, or fraudulent statements with the United States, are true and correct according to the best of my knowledge, information and belief..

4. Owner's name and address (If not shown in Items 1-3 above). _____

5. That I am personally acquainted with the mining claim(s). The work and improvements were made by and at the expense of the owner(s) of said claim(s). Said contiguous group of claims, listed on this document, are situated in the

HUMBURG (optional) Mining District; YAVAPAI County, Arizona.

RECEIVED
BLM AZ STATE OFFICE
2007 AUG 20 P 12: 15
PHOENIX, AZ
BLM
Date
Stamp

Line No.	AMC NUMBER	CLAIM/SITE NAME	COUNTY RECORDER DATA (If available)	PAGE	TWP	RNG	SEC
1	339303	Lower FLATS #1	3186	216	8N	1W	11
2	95867	Blue BIRD #25	1262	727	8N	1W	3 AND
3					PART IN SEC. 34		
4					T9N-R1W		
5							
6							

BLM
Date
Stamp

7						
8						
9						
10						

6. That between the dates starting at 12 o'clock noon on September 1, 20 07 and ending at 12 o'clock noon on September 1, 20 08 at least \$ 600. dollars worth of work and improvements were done and performed upon said claim(s) or upon one or more of a contiguous group of claims for the benefit of all, wholly or partly outside of a contiguous group of claims for the benefit of all, not including the location work.

7. That the following persons were employed to perform the work and improvements described herein: BILL WALDECK, NATHAN MOVICH

8. That the work and improvements performed were: EXCAVATIONS AND SAMPLING

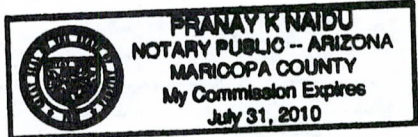
9. Dated: 08/11/07 Signature: Trudy Movich

SUBSCRIBED AND SWORN TO before me, a Notary Public, this 11th day of AUGUST 20 07.

By: TRUDY MOVICH.

Notary Public [Signature]

My Commission Expires JULY 31, 2010.



Bureau of Land Management
Arizona State Office
www.az.blm.gov

No. of Claims: _____ x \$5 = _____
 Check No.: _____ Init. _____
 Receipt No.: _____
 For BLM Use Only

When Recorded Return Documenter

TRUDY MOVICH
515 E. CAREFREE HWY,
PMB 378
PHOENIX, AZ 85085

Check here is this is a change of address.

Telephone: _____

E-mail address: _____

AFFIDAVIT OF PERFORMANCE OF ANNUAL WORK

1. State of Arizona, County of MARICOPA ss:
2. I (Name) TRUDY MOVICH
3. Reside at (Address) 515 E. CAREFREE HWY,
PMB 378
City PHOENIX County MARICOPA

RECEIVED
BLM, AZ STATE OFFICE
2007 AUG 20 P 12:15
PHOENIX, AZ
BLM
Date
Stamp

State AZ Zip 85085 being duly sworn, depose and say that I am a citizen of the United States, more than eighteen years of age, and that all of the facts set forth in this affidavit, subject to the provisions and penalties of 18 U.S.C. 1001 pertaining to the filing of false, fictitious, or fraudulent statements with the United States, are true and correct according to the best of my knowledge, information and belief..
4. Owner's name and address (If not shown in Items 1-3 above). _____

5. That I am personally acquainted with the mining claim(s). The work and improvements were made by and at the expense of the owner(s) of said claim(s). Said contiguous group of claims, listed on this document, are situated in the AGUA FRIA (optional) Mining District; MARICOPA County, Arizona.

Line No.	AMC NUMBER	CLAIM/SITE NAME	COUNTY RECORDER DATA (If available)	TWP	RNG	SEC
1	3630915	BLACK BUFFALO #1	2004 1324811	7N	2E	3
2						
3						
4						
5						
6						

BLM
Date
Stamp

7						
8						
9						
10						

6. That between the dates starting at 12 o'clock noon on September 1, 2007 and ending at 12 o'clock noon on September 1, 2008 at least \$ 350. dollars worth of work and improvements were done and performed upon said claim(s) or upon one or more of a contiguous group of claims for the benefit of all, wholly or partly outside of a contiguous group of claims for the benefit of all, not including the location work.

7. That the following persons were employed to perform the work and improvements described herein: BILL WALDECK, NATHAN MOVICH

8. That the work and improvements performed were: VEIN AND ROCK EXCAVATION - AND SAMPLING

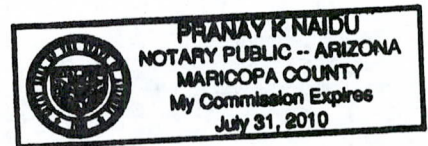
9. Dated: 08/11/07 Signature: Trudy Movich

SUBSCRIBED AND SWORN TO before me, a Notary Public, this 11TH day of AUGUST 20 07.

By: TRUDY MOVICH

Notary Public [Signature]

My Commission Expires JULY 31, 2010.



Bureau of Land Management
Arizona State Office
www.az.blm.gov

No. of Claims: _____ x \$5 = _____
 Check No.: _____ Init. _____
 Receipt No.: _____
 For BLM Use Only

When Recorded Return Document

TRUDY MOVICH
515 E. CAREFREE HWY, PMB 378
PHOENIX, AZ
85085

Check here is this is a change of address.

Telephone: _____

E-mail address: _____

AFFIDAVIT OF PERFORMANCE OF ANNUAL WORK

1. State of Arizona, County of YAVAPAI ss:
2. I (Name) TRUDY MOVICH
3. Reside at (Address) 515 E. CAREFREE HWY
PMB 378
City PHOENIX County MARICOPA

RECEIVED
BLM AZ STATE OFFICE
2007 AUG 20 P 12:15
PHOENIX, AZ
BLM
Date
Stamp

State AZ Zip 85085 being duly sworn, depose and say that I am a citizen of the United States, more than eighteen years of age, and that all of the facts set forth in this affidavit, subject to the provisions and penalties of 18 U.S.C. 1001 pertaining to the filing of false, fictitious, or fraudulent statements with the United States, are true and correct according to the best of my knowledge, information and belief..

4. Owner's name and address (If not shown in Items 1-3 above). _____

5. That I am personally acquainted with the mining claim(s). The work and improvements were made by and at the expense of the owner(s) of said claim(s). Said contiguous group of claims, listed on this document, are situated in the

Bumble Bee (optional) Mining District; YAVAPAI County, Arizona.

Line No.	AMC NUMBER	CLAIM/SITE NAME	COUNTY RECORDER DATA (If available)	TWP	RNG	SEC
1	368598	RATTLESNAKE #1	BOOK PAGE 4342 269	10N AND (11N)	2E	34 (34)
2	368599	RATTLESNAKE #2	4342 270	10N AND (11N)	2E	3-(34)
3	368600	RATTLESNAKE #3	4342 271	11N	2E	34
4	368601	RATTLESNAKE #4	4342 272	11N	2E	34
5						
6						

BLM
Date
Stamp

7						
8						
9						
10						

6. That between the dates starting at 12 o'clock noon on September 1, 2007 and ending at 12 o'clock noon on September 1, 2008 at least \$ 900. dollars worth of work and improvements were done and performed upon said claim(s) or upon one or more of a contiguous group of claims for the benefit of all, wholly or partly outside of a contiguous group of claims for the benefit of all, not including the location work.

7. That the following persons were employed to perform the work and improvements described herein: BILL WALDECK, NATHAN MOVICH

8. That the work and improvements performed were: VEIN EXCAVATIONS AND SAMPLING

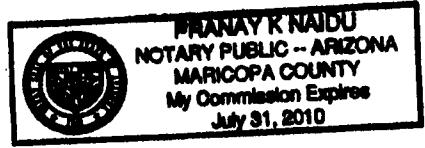
9. Dated: 08/11/07 Signature: Trudy Movich

SUBSCRIBED AND SWORN TO before me, a Notary Public, this 11TH day of AUGUST 20 07.

By: TRUDY MOVICH.

Notary Public [Signature]

My Commission Expires JULY 31, 2010.



Bureau of Land Management
Arizona State Office
www.az.blm.gov

No. of Claims: _____ x \$5 = _____
 Check No.: _____ Init. _____
 Receipt No.: _____
 For BLM Use Only

When Recorded Return Document

TRUDY MOVICH
515 E. CAREFREE HWY, PMB 378
PHOENIX, AZ
85085

Check here is this is a change of address.

Telephone: _____

E-mail address: _____

AFFIDAVIT OF PERFORMANCE OF ANNUAL WORK

1. State of Arizona, County of LA PAZ ss:

2. I (Name) TRUDY MOVICH

3. Reside at (Address) 515 E. CAREFREE HWY, PMB 378

City PHOENIX County MARICOPA

State AZ Zip 85085 being duly sworn, depose and say that I am a citizen of the United States, more than eighteen years of age, and that all of the facts set forth in this affidavit, subject to the provisions and penalties of 18 U.S.C. 1001 pertaining to the filing of false, fictitious, or fraudulent statements with the United States, are true and correct according to the best of my knowledge, information and belief..

4. Owner's name and address (If not shown in Items 1-3 above). _____

5. That I am personally acquainted with the mining claim(s). The work and improvements were made by and at the expense of the owner(s) of said claim(s). Said contiguous group of claims, listed on this document, are situated in the

MINERAL HILL (optional) Mining District; LA PAZ County, Arizona.

Line No.	AMC NUMBER	CLAIM/SITE NAME	COUNTY RECORDER DATA (If available)	TWP	RNG	SEC
1	364692	VAMPIRE #1	Book 2005 PAGE 01628	10N	17W	10-1/2 SOUTH 1/2
2						
3						
4						
5						
6						

RECEIVED
 B.L.M.
 AZ STATE OFFICE
 2001 AUG 20 P 12: 15
 PHOENIX, AZ
 BLM
 Date
 Stamp

BLM
Date
Stamp

7						
8						
9						
10						

6. That between the dates starting at 12 o'clock noon on September 1, 20 07 and ending at 12 o'clock noon on September 1, 20 08 at least \$ 450. dollars worth of work and improvements were done and performed upon said claim(s) or upon one or more of a contiguous group of claims for the benefit of all, wholly or partly outside of a contiguous group of claims for the benefit of all, not including the location work.

7. That the following persons were employed to perform the work and improvements described herein: _____
BILL WALDECK, NATHAN MOVICH

8. That the work and improvements performed were: VEIN AND TUNNEL CHIP SAMPLING AND EXCAVATION.


9. Dated: 08/11/07 Signature: Trudy Movich

SUBSCRIBED AND SWORN TO before me, a Notary Public, this 11th day of AUGUST 20 07.

By: TRUDY MOVICH.

Notary Public [Signature]

My Commission Expires JULY 31, 2010.



Bureau of Land Management
Arizona State Office
www.az.blm.gov

No. of Claims: _____ x \$5 = _____
 Check No.: _____ Init. _____
 Receipt No.: _____
 For BLM Use Only

When Recorded Return Document

TRUDY MOVICH
515 E. CAREFREE HWY,
PMB 378
PHOENIX, AZ 85085

Check here is this is a change of address.

Telephone: _____

E-mail address: _____

AFFIDAVIT OF PERFORMANCE OF ANNUAL WORK

RECEIVED
BLM AZ STATE OFFICE
2001 AUG 20 P 12: 15
PHOENIX, AZ
BLM
Date
Stamp

1. State of Arizona, County of MARICOPA ss:
2. I (Name) TRUDY MOVICH
3. Reside at (Address) 515 E. CAREFREE HWY,
PMB 378
City PHOENIX County MARICOPA

State AZ Zip 85085 being duly sworn, depose and say that I am a citizen of the United States, more than eighteen years of age, and that all of the facts set forth in this affidavit, subject to the provisions and penalties of 18 U.S.C. 1001 pertaining to the filing of false, fictitious, or fraudulent statements with the United States, are true and correct according to the best of my knowledge, information and belief..
4. Owner's name and address (if not shown in Items 1-3 above). _____

5. That I am personally acquainted with the mining claim(s). The work and improvements were made by and at the expense of the owner(s) of said claim(s). Said contiguous group of claims, listed on this document, are situated in the RED ROVER (optional) Mining District; MARICOPA County, Arizona.

Line No.	AMC NUMBER	CLAIM/SITE NAME	COUNTY RECORDER DATA (If available)	TWP	RNG	SEC
1	364224	RED HAWK #1	BOOK 2005 0066925	8N	5E	27
2	364225	RED HAWK #2	2005 0066924	8N	5E	27
3						
4						
5						
6						

BLM
Date
Stamp

7						
8						
9						
10						

6. That between the dates starting at 12 o'clock noon on September 1, 20 07 and ending at 12 o'clock noon on September 1, 20 08 at least \$ 300. dollars worth of work and improvements were done and performed upon said claim(s) or upon one or more of a contiguous group of claims for the benefit of all, wholly or partly outside of a contiguous group of claims for the benefit of all, not including the location work.

7. That the following persons were employed to perform the work and improvements described herein: _____
BILL WALDECK, NATHAN MOVICH

8. That the work and improvements performed were: _____
VEIN EXCAVATIONS AND SAMPLING

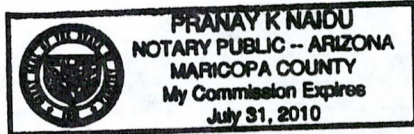
9. Dated: 08/11/07 Signature: Trudy Movich

SUBSCRIBED AND SWORN TO before me, a Notary Public, this 11th day of AUGUST 20 07.

By: TRUDY MOVICH.

Notary Public [Signature]

My Commission Expires JULY 31, 2010.



Bureau of Land Management
Arizona State Office
www.az.blm.gov

No. of Claims: _____ x \$5 = _____
Check No.: _____ Init. _____
Receipt No.: _____
For BLM Use Only

United States Department of the Interior
Bureau of Land Management
 BUSINESS & SUPPORT SVCS DIV
 ONE N CENTRAL AVE SUITE 800
 PHOENIX, AZ 85004 -4427
 Phone: (602) 417-9200

Receipt

No:

1547934

Transaction #: 1599349	
Date of Transaction: 08/20/2007	
CUSTOMER:	BILL C WALDECK 515 E.CAREFREE HWY. PMB 378 PHOENIX,AZ 85085

LINE #	QTY	DESCRIPTION	REMARKS	UNIT PRICE	TOTAL
1	1.00	LOCATABLE MINERALS / MINING CLAIMS-NOT NEW-UNADJUD,ONE AUTH NO. ONLY / MINING CLAIM MONEY RECEIVED (455) CASES: AMC367059/\$70.00	POL/WAIVER (7)	- n/a -	70.00
2	1.00	LOCATABLE MINERALS / MINING CLAIMS-NOT NEW-UNADJUD,ONE AUTH NO. ONLY / MINING CLAIM MONEY RECEIVED (455) CASES: AMC362061/\$30.00	POL/WAIVER (3)	- n/a -	30.00
3	1.00	LOCATABLE MINERALS / MINING CLAIMS-NOT NEW-UNADJUD,ONE AUTH NO. ONLY / MINING CLAIM MONEY RECEIVED (455) CASES: AMC378794/\$10.00	POL/WAIVER (1)	- n/a -	10.00
4	1.00	LOCATABLE MINERALS / MINING CLAIMS-NOT NEW-UNADJUD,ONE AUTH NO. ONLY / MINING CLAIM MONEY RECEIVED (455) CASES: AMC373967/\$20.00	POL/WAIVER (2)	- n/a -	20.00
5	1.00	LOCATABLE MINERALS / MINING CLAIMS-NOT NEW-UNADJUD,ONE AUTH NO. ONLY / MINING CLAIM MONEY RECEIVED (455) CASES: AMC368602/\$30.00	POL/WAIVER (3)	- n/a -	30.00
6	1.00	LOCATABLE MINERALS / MINING CLAIMS-NOT NEW-UNADJUD,ONE AUTH NO. ONLY / MINING CLAIM MONEY RECEIVED (455) CASES: AMC339303/\$20.00	POL/WAIVER (2)	- n/a -	20.00
7	1.00	LOCATABLE MINERALS / MINING CLAIMS-NOT NEW-UNADJUD,ONE AUTH NO. ONLY / MINING CLAIM MONEY RECEIVED (455) CASES: AMC363095/\$10.00	POL/WAIVER (1)	- n/a -	10.00
8	1.00	LOCATABLE MINERALS / MINING CLAIMS-NOT NEW-UNADJUD,ONE AUTH NO. ONLY / MINING CLAIM MONEY RECEIVED (455) CASES: AMC368598/\$40.00	POL/WAIVER (4)	- n/a -	40.00

9	1.00	LOCATABLE MINERALS / MINING CLAIMS-NOT NEW-UNADJUD, ONE AUTH NO. ONLY / MINING CLAIM MONEY RECEIVED (455) CASES: AMC364692/\$10.00	POL/WAIVER (1)	- n/a -	10.00
10	1.00	LOCATABLE MINERALS / MINING CLAIMS-NOT NEW-UNADJUD, ONE AUTH NO. ONLY / MINING CLAIM MONEY RECEIVED (455) CASES: AMC364224/\$20.00	POL/WAIVER (2)	- n/a -	20.00
TOTAL:					\$260.00

PAYMENT INFORMATION			
NOTE: Items will appear on credit card statement as "Bureau of Land Management".			
1	AMOUNT:	\$260.00	POSTMARKED: N/A
	TYPE:	CREDIT CARD	RECEIVED: 08/20/2007
	NAME:	WALDECK, BILL C 515 E. CAREFREE HWY. PMB 378 PHOENIX AZ 85085	
	CARD NO:	XXXXXXXXXXXX6505	AUTH CODE: 120987
	NAME ON CARD:	BILL WALDECK	
	EXPIRES:	09/30/2010	
	SIGNATURE:		

REMARKS

This receipt was generated by the automated BLM Collections and Billing System and is a paper representation of a portion of the official electronic record contained therein.

UNITED STATES DEPARTMENT OF THE INTERIOR
BUREAU OF LAND MANAGEMENT

494

FORM APPROVED
OMB NO. 1004-0114
Expires: December 31, 2006

MAINTENANCE FEE WAIVER CERTIFICATION

SEE INSTRUCTIONS ON REVERSE

AMC 339303

AMC 95860

1. This small miner waiver is filed for the assessment year beginning at noon on September 1, 2007 and ending at noon on September 1, 2008
2. The undersigned and all related parties owned ten or fewer mining claims, mill, or tunnel sites located and maintained on Federal lands in the United States of America on September 1, 2007
3. The undersigned have performed the assessment work required by law for each mining claim listed prior to filing this waiver and understand that by filing this form; an affidavit of assessment work must be recorded by the December 30th following the filing of this waiver.
4. The undersigned understand that if the assessment work obligation has not yet come due under 30 U.S.C. 28 (for those claims in their first assessment year only); a notice of intent to hold reciting this condition must be recorded by the December 30th following the filing of this waiver.
5. The undersigned understand that mill and tunnel sites may also be listed upon this waiver and be waived from payment of the maintenance fee; and that a notice of intent to hold for these sites is required to be recorded by the December 30th immediately following the filing of this waiver.
6. The undersigned understand and acknowledge that pursuant to 43 U.S.C. 1212 and 18 U.S.C. 1001; the filing or recording of a false, fictitious, or fraudulent document with the Bureau of Land Management may result in a fine of up to \$250,000, a prison term not to exceed five years, or both.
7. The mining claims, mill or tunnel sites for which this waiver from payment of the maintenance fees is requested are:

CLAIM OR SITE NAME	BLM RECORDATION SERIAL NUMBER
1. LOWER FLATS # 1	AMC 339303
2. BLUE BIRD # 25	AMC 95867
3.	
4.	
5.	
6.	
7.	
8.	
9.	
10.	

The owner(s) (claimants) of the above mining claims and sites are:

TRUDY MOVICH
(Owner's Name - Please Print)
 515 E. CAREFREE HWY, PMB 378
(Street or P.O. Box)
 PHOENIX AZ 85085
(City) (State) (Zip Code)

Trudy Movich
(Owner's Signature)

(Owner's Name - Please Print)

(Owner's Signature)

(Street or P.O. Box)

(City) (State) (Zip Code)

(Owner's Name - Please Print)

(Owner's Signature)

(Street or P.O. Box)

(City) (State) (Zip Code)

ENTERED IN COMPUTER

RE 9/17/07

(Owner's Name - Please Print)	(Owner's Signature)		
(Street or P.O. Box)	(City)	(State)	(Zip Code)
(Owner's Name - Please Print)	(Owner's Signature)		
(Street or P.O. Box)	(City)	(State)	(Zip Code)
(Owner's Name - Please Print)	(Owner's Signature)		
(Street or P.O. Box)	(City)	(State)	(Zip Code)
(Owner's Name - Please Print)	(Owner's Signature)		
(Street or P.O. Box)	(City)	(State)	(Zip Code)

INSTRUCTIONS

- | | |
|--|--|
| <ol style="list-style-type: none"> 1. This certification is made under the provisions of § 1744 of Title 43 and § 28-28k of Title 30 of the United States Code; and the regulations thereunder (43 CFR Part 3830). 2. The claimant(s) must fill in the dates in paragraph 1 for the beginning and ending of the assessment year for which this waiver is sought. 3. The claimant(s) must fill in the date in paragraph 2 for the beginning of the assessment year for which this waiver is sought. 4. All claim and site names and Bureau of Land Management (BLM) serial numbers must be listed for the mining claims, mill sites, and tunnel sites for which the waiver is sought. 5. All owners of the mining claims, mill sites, and tunnel sites and their addresses must be given. 6. This waiver form must be signed by all the claimants or their designated agent, in original form. If an agent is designated, a notarized designation of agent, signed by all of the claimants with proper address given, must be submitted with this waiver. | <ol style="list-style-type: none"> 7. This form must be filed no later than September 1st for the upcoming assessment year in the BLM State Office where the mining claims or sites are recorded, or the waiver cannot be granted by the BLM. (Example: to obtain a waiver for the assessment year 2000, which begins at noon on September 1, 1999, you must qualify for and file for a waiver no later than September 1, 1999, in the proper BLM State Office). 8. For all mining claims which require assessment work, you must record an affidavit of labor on or before the December 30th immediately following the filing of this waiver. For all other mining claims or sites waived, you must record a notice of intent to hold on or before the December 30th immediately following the filing of this waiver. 9. Mill and tunnel sites may also be listed upon this waiver and be waived from payment of the maintenance fee. A notice of intent to hold for these sites is required to be filed by the December 30th following the filing of this waiver. |
|--|--|

NOTICE/BURDEN HOURS STATEMENT

The Privacy Act of 1974, *as amended*, and the regulation in 43 CFR 2.48(d) provide that you be furnished the following information in connection with the information required by this certification of waiver from rental fees.

AUTHORITY: 30 U.S.C. 28-28k; 43 U.S.C. 1201, 1457, 1740, and 1744; and 43 CFR 3830.

PRINCIPLE PURPOSE: This information is to be used to verify that the owner(s) (claimants) of a mining claim has complied with 30 U.S.C. 28f and is entitled to perform assessment work in lieu of paying the maintenance fee for the mining claims listed on this form.

ROUTINE USE: (1) Adjudication of the claimant(s) certification of waiver from paying the maintenance fee otherwise required by 30 U.S.C. 28f. (2) Disclosure may be made to appropriate Federal agencies when location is made within the agency's geographic area of responsibility. (3) Information from the record and/or the record will be transferred to the appropriate Federal, State, or local agency, or a member of the public in response to a specific request for pertinent information. (4) Information may also be provided to the Department of Justice or in a proceeding before a court or adjudicative body; or to Federal, State, local or foreign agencies when needed for enforcement of civil or criminal codes or applicable regulations concerning title rights upon the public land.

EFFECT OF NOT PROVIDING INFORMATION: Disclosure of this information is required by 30 U.S.C. 28f and 43 CFR Part 3830 for those qualified claimants wishing to take the small miner waiver allowed. Failure to supply the information required in this form to support the claimants certification of waiver from payment of the otherwise required maintenance fees will result in the waiver being disallowed and the mining claims subject to forfeiture by BLM under 30 U.S.C. 28i.

The Paperwork Reduction Act of 1995 requires us to inform you that:

This information is being collected to allow the BLM to determine if you qualify for a waiver from the payment of \$100 per mining claim or site maintenance fee established in 30 U.S.C. 28f and the implementing regulations at 43 CFR 3830. A response to this request is required in accordance with the statute to obtain your benefit.

BLM would like you to know that you do not have to respond to this, or any other, Federal agency-sponsored information collection unless it displays a currently valid OMB control number.

Public reporting burden for this form is estimated to average 8 minutes (0.133 hours) per response, including time to review instructions, gathering and maintaining data, and completing and reviewing the form. Direct comments regarding this burden estimate, or any other aspect of this form, to the U.S. Department of the Interior, Bureau of Land Management, (1004-0114) Bureau Information Collection Clearance Officer (WO-630), Mail Stop 401 LS, 1849 C St., N.W., Washington, D.C. 20240.

PHOENIX, AZ
 FOR OFFICIAL USE ONLY
 2007 AUG 20 P 12: 15
 RECEIVED
 B.L.M. AZ STATE OFFICE

UNITED STATES DEPARTMENT OF THE INTERIOR
BUREAU OF LAND MANAGEMENT

AMC

627

MAINTENANCE FEE WAIVER CERTIFICATION

FORM APPROVED
OMB NO. 1004-0114
Expires: December 31, 2006

SEE INSTRUCTIONS ON REVERSE *AMC 95860*

AMC 339303

1. This small miner waiver is filed for the assessment year beginning at noon on September 1, *2006* and ending at noon on September 1, *2007*.
2. The undersigned and all related parties owned ten or fewer mining claims, mill, or tunnel sites located and maintained on Federal lands in the United States of America on September 1, *2006*.
3. The undersigned have performed the assessment work **required by law** for each mining claim listed **prior to filing this waiver** and understand that by filing this form; an affidavit of assessment work **must** be recorded by the December 30th following the filing of this waiver.
4. The undersigned understand that if the assessment work obligation has not yet come due under 30 U.S.C. 28 (for those claims in their first assessment year only); a notice of intent to hold reciting this condition **must** be recorded by the December 30th following the filing of this waiver.
5. The undersigned understand that mill and tunnel sites may also be listed upon this waiver and be waived from payment of the maintenance fee; and that a notice of intent to hold for these sites is required by the December 30th immediately following the filing of this waiver.
6. The undersigned understand and acknowledge that pursuant to 43 U.S.C. 1212 and 18 U.S.C. 1001; the filing or recording of a false, fictitious, or fraudulent document with the Bureau of Land Management may result in a fine of up to \$250,000, a prison term not to exceed five years, or both.
7. The mining claims, mill or tunnel sites for which this waiver from payment of the maintenance fees is requested are:

CLAIM OR SITE NAME	BLM RECORDATION SERIAL NUMBER
1. <i>LOWER FLATS #1</i>	<i>339303</i>
2. <i>BLUE BIRD #25</i>	<i>95867</i>
3.	
4.	
5.	
6.	
7.	
8.	
9.	
10.	

The owner(s) (claimants) of the above mining claims and sites are:

TRUDY MOVICH
 (Owner's Name - Please Print)
515 E. CAREFREE HWY, PMB 378
 (Street or P.O. Box)
PHOENIX AZ 85085
 (City) (State) (Zip Code)

Trudy Movich
 (Owner's Signature)

 (Owner's Name - Please Print)

 (Street or P.O. Box)

 (City) (State) (Zip Code)

 (Owner's Signature)

PHOENIX ARIZONA

 (Owner's Name - Please Print)
515 E. CAREFREE HWY, PMB 378
 (Street or P.O. Box)

 (City) (State) (Zip Code)

 (Owner's Signature)

(Continued on page 2)

ENTERED IN COMPUTER
M. S. ...

(Owner's Name - Please Print)	(Owner's Signature)		
(Street or P.O. Box)	(City)	(State)	(Zip Code)
(Owner's Name - Please Print)	(Owner's Signature)		
(Street or P.O. Box)	(City)	(State)	(Zip Code)
(Owner's Name - Please Print)	(Owner's Signature)		
(Street or P.O. Box)	(City)	(State)	(Zip Code)
(Owner's Name - Please Print)	(Owner's Signature)		
(Street or P.O. Box)	(City)	(State)	(Zip Code)

INSTRUCTIONS

- | | |
|--|---|
| <ol style="list-style-type: none"> 1. This certification is made under the provisions of § 1744 of Title 43 and § 28-28k of Title 30 of the United States Code; and the regulations thereunder (43 CFR Part 3830). 2. The claimant(s) must fill in the dates in paragraph 1 for the beginning and ending of the assessment year for which this waiver is sought. 3. The claimant(s) must fill in the date in paragraph 2 for the beginning of the assessment year for which this waiver is sought. 4. All claim and site names and Bureau of Land Management (BLM) serial numbers must be listed for the mining claims, mill sites, and tunnel sites for which the waiver is sought. 5. All owners of the mining claims, mill sites, and tunnel sites and their addresses must be given. 6. This waiver form must be signed by all the claimants or their designated agent, in original form. If an agent is designated, a notarized designation of agent, signed by all of the claimants with proper address given, must be submitted with this waiver. | <ol style="list-style-type: none"> 7. This form must be filed no later than September 1st for the upcoming assessment year in the BLM State Office where the mining claims or sites are recorded, or the waiver cannot be granted by the BLM. (Example: to obtain a waiver for the assessment year 2000, which begins at noon on September 1, 1999, you must qualify for and file for a waiver no later than September 1, 1999, in the proper BLM State Office). 8. For all mining claims which require assessment work, you must record an affidavit of labor on or before the December 30th immediately following the filing of this waiver. For all other mining claims or sites waived, you must record a notice of intent to hold on or before the December 30th immediately following the filing of this waiver. 9. Mill and tunnel sites may also be listed upon this waiver and be waived from payment of the maintenance fee. A notice of intent to hold for these sites is required to be filed by the December 30th following the filing of this waiver. |
|--|---|

NOTICE/BURDEN HOURS STATEMENT

The Privacy Act of 1974, *as amended*, and the regulation in 43 CFR 2.48(d) provide that you be furnished the following information in connection with the information required by this certification of waiver from rental fees.

AUTHORITY: 30 U.S.C. 28-28k; 43 U.S.C. 1201, 1457, 1740, and 1744; and 43 CFR 3830.

PRINCIPLE PURPOSE: This information is to be used to verify that the owner(s) (claimants) of a mining claim has complied with 30 U.S.C. 28f and is entitled to perform assessment work in lieu of paying the maintenance fee for the mining claims listed on this form.

ROUTINE USE: (1) Adjudication of the claimant(s) certification of waiver from paying the maintenance fee otherwise required by 30 U.S.C. 28f. (2) Disclosure may be made to appropriate Federal agencies when location is made within the agency's geographic area of responsibility. (3) Information from the record and/or the record will be transferred to the appropriate Federal, State, or local agency, or a member of the public in response to a specific request for pertinent information. (4) Information may also be provided to the Department of Justice or in a proceeding before a court or adjudicative body; or to Federal, State, local or foreign agencies when needed for enforcement of civil or criminal codes or applicable regulations concerning title rights upon the public land.

EFFECT OF NOT PROVIDING INFORMATION: Disclosure of this information is required by 30 U.S.C. 28f and 43 CFR Part 3830 for those qualified claimants wishing to take the small miner waiver allowed. Failure to supply the information required in this form to support the claimants certification of waiver from payment of the otherwise required maintenance fees will result in the waiver being disallowed and the mining claims subject to forfeiture by BLM under 30 U.S.C. 28i.

The Paperwork Reduction Act of 1995 requires us to inform you that:
This information is being collected to allow the BLM to determine if you qualify for a waiver from the payment of \$100 per mining claim or site maintenance fee established in 30 U.S.C. 28f and the implementing regulations at 43 CFR 3830. A response to this request is required in accordance with the statute to obtain your benefit.

BLM would like you to know that you do not have to respond to this, or any other, Federal agency-sponsored information collection unless it displays a currently valid OMB control number.

Public reporting burden for this form is estimated to average 8 minutes (0.133 hours) per response, including time to review instructions, gathering and maintaining data, and completing and reviewing the form. Direct comments regarding this burden estimate, or any other aspect of this form, to the U.S. Department of the Interior, Bureau of Land Management, (1004-0114) Bureau Information Collection Clearance Officer (WO-630), Mail Stop 401 LS, 1849 C St, N.W., Washington, D.C. 20240.

PHOENIX, ARIZONA

FOR OFFICIAL USE ONLY

2006 AUG 23 A 10:38

RECEIVED
B.L.M. AZ STATE OFFICE

When Recorded Return Document

TRUDY MOVICH
515 E. CAREFREE HWY,
PMB 378
PHOENIX, AZ 85085

Check here is this is a change of address.

Telephone: 623-465-2931

E-mail address: _____

AFFIDAVIT OF PERFORMANCE OF ANNUAL WORK

1. State of Arizona, County of YAVAPAI ss:

2. I (Name) TRUDY MOVICH

3. Reside at (Address) 515 E. CAREFREE HWY,
PMB 378

City PHOENIX County MARICOPA

State AZ Zip 85085 being duly sworn, depose and say that I am a citizen of the United States, more than eighteen years of age, and that all of the facts set forth in this affidavit, subject to the provisions and penalties of 18 U.S.C. 1001 pertaining to the filing of false, fictitious, or fraudulent statements with the United States, are true and correct according to the best of my knowledge, information and belief.

4. Owner's name and address (If not shown in Items 1-3 above). _____

5. That I am personally acquainted with the mining claim(s). The work and improvements were made by and at the expense of the owner(s) of said claim(s). Said contiguous group of claims, listed on this document, are situated in the

HUMBURG (optional) Mining District; YAVAPAI County, Arizona.

RECEIVED
B.L.M. AZ STATE OFFICE
2006 AUG 23 A 10:38
PHOENIX, ARIZONA
BLM
Date
Stamp

Line No.	AMC NUMBER	CLAIM/SITE NAME	COUNTY RECORDER DATA (If available)	TWP	RNG	SEC
1	339303	LOWER FLATS #1	Book PAGE 3186 216	8N	1W	11
2	95867	BLUEBIRD #25	1262 727	8N	1W	3
3						
4					AND PART IN sec. 34 9N-1W	
5						
6						

Form: MCF108
Revised June 2005
Page 1 of 2

ENTERED IN COMPUTER
Molyde

RECEIVED
BLM, AZ STATE OFFICE
2008 AUG 23 A 10:38
PHOENIX, ARIZONA

BLM
Date
Stamp

7						
8						
9						
10						

6. That between the dates starting at 12 o'clock noon on September 1, 20 06 and ending at 12 o'clock noon on September 1, 20 07 at least \$ 400. dollars worth of work and improvements were done and performed upon said claim(s) or upon one or more of a contiguous group of claims for the benefit of all, wholly or partly outside of a contiguous group of claims for the benefit of all, not including the location work.


7. That the following persons were employed to perform the work and improvements described herein: BILL WALDECK, NATHAN MOVICH

8. That the work and improvements performed were: vein EXCAVATION AND Bulk SAMPLING

9. Dated: 08/10/06 Signature: Trudy E. Movich

SUBSCRIBED AND SWORN TO before me, a Notary Public, this 10th day of Aug 20 06
By: Trudy E. MOVICH

Notary Public Elizabeth Camacho
My Commission Expires Aug 10 / 2008



Bureau of Land Management
Arizona State Office
www.az.blm.gov

No. of Claims: 2 x \$5 = 10
Check No.: CC Init. EMC
Receipt No.: 1341646
For BLM Use Only

United States Department of the Interior
Bureau of Land Management
 BUSINESS & SUPPORT SVCS DIV
 ONE N CENTRAL AVE
 PHOENIX, AZ 85004 -2203
 Phone: (602) 417-9200

Receipt

No: 1341646

Transaction #: 1386871	
Date of Transaction: 08/23/2006	
CUSTOMER:	BILL C WALDECK 515 E CAREFREE HWY BOX 378 PHOENIX,AZ 85085

LINE #	QTY	DESCRIPTION	REMARKS	UNIT PRICE	TOTAL
1	1.00	LOCATABLE MINERALS / MINING CLAIMS-NOT NEW-UNADJUD,ONE AUTH NO. ONLY / MINING CLAIM MONEY RECEIVED (455) CASES: AMC368602/\$230.00	POL/23 WAV	- n/a -	230.00
TOTAL:					\$230.00

PAYMENT INFORMATION			
NOTE: Items will appear on credit card statement as "Bureau of Land Management".			
1	AMOUNT:	\$230.00	POSTMARKED: N/A
	TYPE:	CREDIT CARD	RECEIVED: 08/23/2006
	NAME:	WALDECK, BILL C 515 E CAREFREE HWY BOX 378 PHOENIX AZ 85085	
	CARD NO:	XXXXXXXXXXXXX9068	AUTH CODE: 114769
	NAME ON CARD:	BILL C WALDECK	
	EXPIRES:	06/30/2009	
	SIGNATURE:		

REMARKS	

This receipt was generated by the automated BLM Collections and Billing System and is a paper representation of a portion of the official electronic record contained therein.

United States Department of the Interior
Bureau of Land Management
 BUSINESS & SUPPORT SVCS DIV
 222 N CENTRAL AVE
 PHOENIX, AZ 85004 -2203
 Phone: (602) 417-9200

Amc 364358

Receipt	
No:	1123535

Transaction #: 1162485	Amc 363095	Amc 362061
Date of Transaction: 08/08/2005	Amc 366572	Amc 362193
CUSTOMER: BILL C WALDECK AZ NATURAL GOLD EXCAVATION 515 E CAREFREE HWY PMB 378 PHOENIX, AZ 85085	Amc 364692	Amc 358272
		Amc 28504
		Amc 355269
	Amc 364487	Amc 364224
		Amc 339303

Amc 95860

LINE #	QTY	DESCRIPTION	REMARKS	UNIT PRICE	TOTAL
1	1.00	LOCATABLE MINERALS / MINING CLAIMS-NOT NEW-UNADJUD, ONE AUTH NO. ONLY / MINING CLAIM MONEY RECEIVED (455) CASES: AMC362061/\$120.00	POL 2005/24	- n/a -	120.00
TOTAL:					\$120.00

PAYMENT INFORMATION

NOTE: Items will appear on credit card statement as "Bureau of Land Management".

1	AMOUNT: \$120.00	POSTMARKED: N/A
	TYPE: CREDIT CARD	RECEIVED: 08/08/2005
	NAME: AZ NATURAL GOLD EXCAVATION WALDECK, BILL C 515 E CAREFREE HWY PMB 378 PHOENIX AZ 85085	
	CARD NO: XXXXXXXXXXXXX6505	AUTH CODE: 195712
	NAME ON CARD: GOLD/AZ/NATURAL	
	EXPIRES: 02/28/2009	
	SIGNATURE:	

REMARKS

This receipt was generated by the automated BLM Collections and Billing System and is a paper representation of a portion of the official electronic record contained therein.

UNITED STATES DEPARTMENT OF THE INTERIOR
BUREAU OF LAND MANAGEMENT

AMC 362061 (261)
AMC 362193

MAINTENANCE FEE WAIVER CERTIFICATION

SEE INSTRUCTIONS ON REVERSE

FORM APPROVED
OMB NO. 1004-0114
Expires: December 31, 2006

1. This small miner waiver is filed for the assessment year beginning at noon on September 1, 2005 and ending at noon on September 1, 2006.
2. The undersigned and all related parties owned ten or fewer mining claims, mill, or tunnel sites located and maintained on Federal lands in the United States of America on September 1, 2005.
3. The undersigned have performed the assessment work required by law for each mining claim listed prior to filing this waiver and understand that by filing this form; an affidavit of assessment work must be recorded by the December 30th following the filing of this waiver.
4. The undersigned understand that if the assessment work obligation has not yet come due under 30 U.S.C. 28 (for those claims in their first assessment year only); a notice of intent to hold reciting this condition must be recorded by the December 30th following the filing of this waiver.
5. The undersigned understand that mill and tunnel sites may also be listed upon this waiver and be waived from payment of the maintenance fee; and that a notice of intent to hold for these sites is required to be recorded by the December 30th immediately following the filing of this waiver.
6. The undersigned understand and acknowledge that pursuant to 43 U.S.C. 1212 and 18 U.S.C. 1001; the filing or recording of a false, fictitious, or fraudulent document with the Bureau of Land Management may result in a fine of up to \$250,000, a prison term not to exceed five years, or both.
7. The mining claims, mill or tunnel sites for which this waiver from payment of the maintenance fees is requested are:

CLAIM OR SITE NAME	BLM RECORDATION SERIAL NUMBER
1. APACHE GOLD #1	AMC 362061
2. APACHE GOLD #2	AMC 362062
3. APACHE GOLD #3	AMC 362193
4.	
5.	
6.	
7.	
8.	
9.	
10.	

The owner(s) (claimants) of the above mining claims and sites are:

BILL C. WALDECK
(Owner's Name - Please Print)
515 E. CAREFREE HWY, PMB 378
(Street or P.O. Box)
PHOENIX AZ 85085
(City) (State) (Zip Code)

Bill C. Waldeck
(Owner's Signature)

(Owner's Name - Please Print)

(Street or P.O. Box)

(City) (State) (Zip Code)

(Owner's Signature)

PHOENIX, ARIZONA
(Owner's Name - Please Print)
515 E. CAREFREE HWY, PMB 378
(Street or P.O. Box)

(City) (State) (Zip Code)

(Owner's Signature)

(Owner's Name - Please Print)	(Owner's Signature)		
(Street or P.O. Box)	(City)	(State)	(Zip Code)
(Owner's Name - Please Print)	(Owner's Signature)		
(Street or P.O. Box)	(City)	(State)	(Zip Code)
(Owner's Name - Please Print)	(Owner's Signature)		
(Street or P.O. Box)	(City)	(State)	(Zip Code)
(Owner's Name - Please Print)	(Owner's Signature)		
(Street or P.O. Box)	(City)	(State)	(Zip Code)

INSTRUCTIONS

- | | |
|--|---|
| <ol style="list-style-type: none"> 1. This certification is made under the provisions of § 1744 of Title 43 and § 28-28k of Title 30 of the United States Code; and the regulations thereunder (43 CFR Part 3830). 2. The claimant(s) must fill in the dates in paragraph 1 for the beginning and ending of the assessment year for which this waiver is sought. 3. The claimant(s) must fill in the date in paragraph 2 for the beginning of the assessment year for which this waiver is sought. 4. All claim and site names and Bureau of Land Management (BLM) serial numbers must be listed for the mining claims, mill sites, and tunnel sites for which the waiver is sought. 5. All owners of the mining claims, mill sites, and tunnel sites and their addresses must be given. 6. This waiver form must be signed by all the claimants or their designated agent, in original form. If an agent is designated, a notarized designation of agent, signed by all of the claimants with proper address given, must be submitted with this waiver. | <ol style="list-style-type: none"> 7. This form must be filed no later than September 1st for the upcoming assessment year in the BLM State Office where the mining claims or sites are recorded, or the waiver cannot be granted by the BLM. (Example: to obtain a waiver for the assessment year 2000, which begins at noon on September 1, 1999, you must qualify for and file for a waiver no later than September 1, 1999, in the proper BLM State Office). 8. For all mining claims which require assessment work, you must record an affidavit of labor on or before the December 30th immediately following the filing of this waiver. For all other mining claims or sites waived, you must record a notice of intent to hold on or before the December 30th immediately following the filing of this waiver. 9. Mill and tunnel sites may also be listed upon this waiver and be waived from payment of the maintenance fee. A notice of intent to hold for these sites is required to be filed by the December 30th following the filing of this waiver. |
|--|---|

NOTICE/BURDEN HOURS STATEMENT

The Privacy Act of 1974, *as amended*, and the regulation in 43 CFR 2.48(d) provide that you be furnished the following information in connection with the information required by this certification of waiver from rental fees.

AUTHORITY: 30 U.S.C. 28-28k; 43 U.S.C. 1201, 1457, 1740, and 1744; and 43 CFR 3830.

PRINCIPLE PURPOSE: This information is to be used to verify that the owner(s) (claimants) of a mining claim has complied with 30 U.S.C. 28f and is entitled to perform assessment work in lieu of paying the maintenance fee for the mining claims listed on this form.

ROUTINE USE: (1) Adjudication of the claimant(s) certification of waiver from paying the maintenance fee otherwise required by 30 U.S.C. 28f. (2) Disclosure may be made to appropriate Federal agencies when location is made within the agency's geographic area of responsibility. (3) Information from the record and/or the record will be transferred to the appropriate Federal, State, or local agency, or a member of the public in response to a specific request for pertinent information. (4) Information may also be provided to the Department of Justice or in a proceeding before a court or adjudicative body; or to Federal, State, local or foreign agencies when needed for enforcement of civil or criminal codes or applicable regulations concerning title rights upon the public land.

EFFECT OF NOT PROVIDING INFORMATION: Disclosure of this information is required by 30 U.S.C. 28f and 43 CFR Part 3830 for those qualified claimants wishing to take the small miner waiver allowed. Failure to supply the information required in this form to support the claimants certification of waiver from payment of the otherwise required maintenance fees will result in the waiver being disallowed and the mining claims subject to forfeiture by BLM under 30 U.S.C. 28i.

The Paperwork Reduction Act of 1995 requires us to inform you that:

This information is being collected to allow the BLM to determine if you qualify for a waiver from the payment of \$100 per mining claim or site maintenance fee established in 30 U.S.C. 28f and the implementing regulations at 43 CFR 3830. A response to this request is required in accordance with the statute to obtain your benefit.

BLM would like you to know that you do not have to respond to this, or any other, Federal agency-sponsored information collection unless it displays a currently valid OMB control number.

Public reporting burden for this form is estimated to average 8 minutes (0.133 hours) per response, including time to review instructions, gathering and maintaining data, and completing and reviewing the form. Direct comments regarding this burden estimate, or any other aspect of this form, to the U.S. Department of the Interior, Bureau of Land Management, (1004-0114) Bureau Information Collection Clearance Officer (WO-630), Mail Stop 401 LS, 1849 C St, N.W., Washington, D.C. 20240.

FOR OFFICIAL USE ONLY

05 6 A 8 - 905 5002

RECEIVED

B.L.M. AZ STATE OFFICE

Return Document to:

BILL C. WALDECK
515 E. CAREFREE HWY, PMB 378
PHX AZ 85085
Telephone: 623-465-2931

A3850-1(NOV.2001)

No. of Claims: 3 x \$5 = 15
Receipt No.: 1123535 Check No.: CC
Init: JMC

FOR BLM USE ONLY

AFFIDAVIT OF PERFORMANCE OF ANNUAL WORK. Also fill in Items 1 through 9 and the reverse side of this document.

NOTICE OF INTENTION TO HOLD. I intend to hold the claims(s)/site(s) listed on the reverse side of this document for the calendar year 20____. Also fill in Items 1 through 4 and Item 9.

Notices of Intention to Hold are for mill sites and tunnel sites or for mining claims when assessment work has not been done, regardless of whether the annual assessment has been suspended, deferred, or not yet accrued. The filing of a Notice of Intention to Hold shall not relieve the owner of complying with federal and state laws pertaining to the performance of annual assessment work. Notices of Intention to Hold for mill sites or tunnel sites need not be county recorded. For mining claims the form filed with the Bureau of Land Management (BLM) must be identical to the one that was or will be filed with the county.

Evidence of Annual Assessment Work or a Notice of Intention to Hold must be filed each calendar year following the calendar year in which the claim/site was located. **All claims listed on a single affidavit must be contiguous.**

1. State of Arizona, County of MARICOPA ss:
2. I, (Name) BILL C. WALDECK
3. Reside at (Address) 515 E. CAREFREE HWY, PMB 378
City PHOENIX, County MARICOPA, State AZ Zip 85085

being duly sworn, deposes and says that he/she is a citizen of the United States, more than eighteen years of age, that all of the facts set forth in this affidavit/notice, subject to the provisions and penalties of 18 U.S.C. 1001 pertaining to the filing of false, fictitious, or fraudulent statements with the United States, are true and correct according to the best of my knowledge, information and belief.

4. Owner's name and address (If not shown in Items 1-3 above). Check here if this is a change of address.

5. That I am personally acquainted with the mining claim(s). The work and improvements were made by and at the expense of the owner(s) of said claim(s). Said contiguous group of claims, listed on the reverse side of this document, are situated in the AGUA FRIA Mining District, MARICOPA County, Arizona.

6. That between the dates starting at 12 o'clock noon on September 1, 2005 and ending at 12 o'clock noon on September 1, 2005 at least \$ 800. Dollars worth of work and improvements were done and performed upon said claim(s) or upon one or more of a contiguous group of claims for the benefit of all, or wholly or partly outside of a contiguous group of claims for the benefit of all, not including the location work.

7. That the following persons were employed to perform the work and improvements described herein: BILL WALDECK, TRUDY MOVICH, NATHAN MOVICH

8. That the work and improvements performed were:


EXCAVATION AND SAMPLING OF STRUCTURES

9. Dated: 8-5-05 Signature: Bill Waldeck

SUBSCRIBED AND SWORN TO before me, a Notary Public, this 5 day of August, 2005

by Marty Griffiths

Notary Public
MY COMMISSION EXPIRES 4-6-08



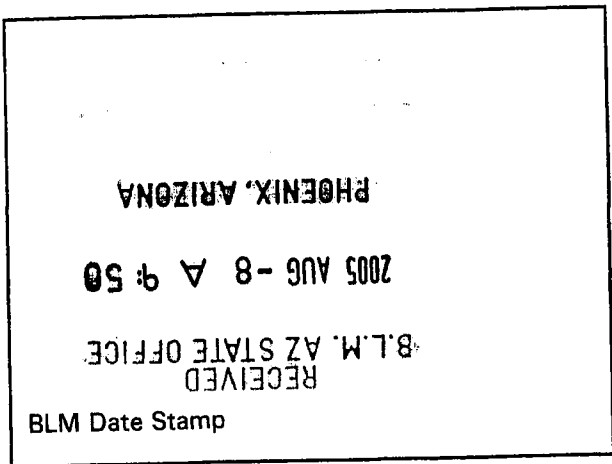
If the claims/sites have consecutive BLM numbers and are in the same Township, Range and Section(s), they may be listed as follows:

Claim/Site Name	Serial Number	Dkt/Pg or Record # of Orig Location Notice	TWN SHP RNG SEC(S)
APACHE GOLD #1	AMC 362061	2004 0804989	8N 7N 2E (32) 5
APACHE GOLD #2	AMC 362062	2004 0804988	8N 7N 2E (32) 5
APACHE GOLD #3	AMC 362193	2004 0868481	8N 7N 2E (32) 5
			(SEC. 32 is in 8N)
			SEC. 5 is in 7N

BLM requires a \$5 nonrefundable service charge for each mining claim, mill site or tunnel site payable on or before December 30th (not the 31st). Mail to:

Bureau of Land Management
222 North Central Avenue
Phoenix, Arizona 85004-2203
602-417-9200
www.az.blm.gov

This form is for the purpose of complying with the laws of the United States Department of the Interior, Bureau of Land Management and the State of Arizona pertaining to assessment work and/or notice of intention to hold. 30 U.S.C. 28, 43 CFR 3833.2, ARS 27-208. Subject to Paperwork Reduction Act and Privacy Act statements available at the BLM AZ State Office. This form is not copyrighted. It may be reproduced without permission.



UNITED STATES
DEPARTMENT OF THE INTERIOR
BUREAU OF LAND MANAGEMENT

AMC

MAINTENANCE FEE WAIVER CERTIFICATION

FORM APPROVED
OMB NO. 1004-0114
Expires: December 31, 2002

SEE INSTRUCTIONS ON REVERSE

1. This small miner waiver is filed for the assessment year beginning at noon on September 1, 2005 and ending at noon on September 1, 2006
2. The undersigned and all related parties owned ten or fewer mining claims, mill, or tunnel sites located and maintained on Federal lands in the United States of America on September 1, 2005
3. The undersigned have performed the assessment work required by law for each mining claim listed prior to filing this waiver and understand that by filing this form; an affidavit of assessment work must be recorded by the December 30th following the filing of this waiver.
4. The undersigned understand that if the assessment work obligation has not yet come due under 30 U.S.C. 28 (for those claims in their first assessment year only); a notice of intent to hold reciting this condition must be recorded by the December 30th following the filing of this waiver.
5. The undersigned understand that mill and tunnel sites may also be listed upon this waiver and be waived from payment of the maintenance fee; and that a notice of intent to hold for these sites is required to be recorded by the December 30th immediately following the filing of this waiver.
6. The undersigned understand and acknowledge that pursuant to 43 U.S.C. 1212 and 18 U.S.C. 1001; the filing or recording of a false, fictitious, or fraudulent document with the Bureau of Land Management may result in a fine of up to \$250,000, a prison term not to exceed five years, or both.
7. The mining claims, mill or tunnel sites for which this waiver from payment of the maintenance fees is requested are:

CLAIM OR SITE NAME	BLM RECORDATION SERIAL NUMBER
1. IRON HAT #1	AMC 358272
2. Blue Bird #7	AMC 28511
3. Blue Bird #2	AMC 28506
4. Blue Bird #5	AMC 355270
5. Blue Bird #11	AMC 355271
6. Blue Bird #15	AMC 355272
7. PAY MASTER #1	AMC 355269
8.	
9.	
10.	

The owner(s) (claimants) of the above mining claims and sites are:

Bill C. WALDECK
(Owner's Name - Please Print)

515 E. CAREFREE HWY, PMB 378
(Street or P.O. Box)

PHOENIX AZ 85085
(City) (State) (Zip Code)

Bill C. Waldeck
(Owner's Signature)

(Owner's Name - Please Print)

(Owner's Signature)

(Street or P.O. Box)

(City)

(State)

(Zip Code)

(Owner's Name - Please Print)

(Owner's Signature)

(Street or P.O. Box)

(City)

(State)

(Zip Code)

(Owner's Name - Please Print)	(Owner's Signature)
(Street or P.O. Box)	(City) (State) (Zip Code)
(Owner's Name - Please Print)	(Owner's Signature)
(Street or P.O. Box)	(City) (State) (Zip Code)
(Owner's Name - Please Print)	(Owner's Signature)
(Street or P.O. Box)	(City) (State) (Zip Code)
(Owner's Name - Please Print)	(Owner's Signature)
(Street or P.O. Box)	(City) (State) (Zip Code)

INSTRUCTIONS

1. This certification is made under the provisions of § 1744 of Title 43 and § 28-28k of Title 30 of the United States Code; and the regulations thereunder (43 CFR Part 3830).
2. The claimant(s) must fill in the dates in paragraph 1 for the beginning and ending of the assessment year for which this waiver is sought.
3. The claimant(s) must fill in the date in paragraph 2 for the beginning of the assessment year for which this waiver is sought.
4. All claim and site names and Bureau of Land Management (BLM) serial numbers must be listed for the mining claims, mill sites, and tunnel sites for which the waiver is sought.
5. All owners of the mining claims, mill sites, and tunnel sites and their addresses must be given.
6. This waiver form must be signed by all the claimants or their designated agent, in original form. If an agent is designated, a notarized designation of agent, signed by all of the claimants with proper address given, must be submitted with this waiver.

7. This form must be filed no later than September 1st for the upcoming assessment year in the BLM State Office where the mining claims or sites are recorded, or the waiver cannot be granted by the BLM. (Example: to obtain a waiver for the assessment year 2000, which begins at noon on September 1, 1999, you must qualify for and file for a waiver no later than September 1, 1999 in the proper BLM State Office).
8. For all mining claims which require assessment work, you must record an affidavit of labor on or before the December 30th immediately following the filing of this waiver. For all other mining claims or sites waived, you must record a notice of intent to hold on or before the December 30th immediately following the filing of this waiver.
9. Mill and tunnel sites may also be listed upon this waiver and be waived from payment of the maintenance fee. A notice of intent to hold for these sites is required to be filed by the December 30th following the filing of this waiver.

NOTICE/BURDEN HOURS STATEMENT

The Privacy Act of 1974, as amended, and the regulation in 43 CFR 2.48(d) provide that you be furnished the following information in connection with the information required by this certification of waiver from rental fees.

AUTHORITY: 30 U.S.C. 28-28k; 43 U.S.C. 1201, 1457, 1740, and 1744; and 43 CFR 3830.

PRINCIPLE PURPOSE: This information is to be used to verify that the owner(s) (claimants) of a mining claim has complied with 30 U.S.C. 28f and is entitled to perform assessment work in lieu of paying the maintenance fee for the mining claims listed on this form.

ROUTINE USE: (1) Adjudication of the claimant(s) certification of waiver from paying the maintenance fee otherwise required by 30 U.S.C. 28f. (2) Disclosure may be made to appropriate Federal agencies when location is made within the agency's geographic area of responsibility. (3) Information from the record and/or the record will be transferred to the appropriate Federal, State, or local agency, or a member of the public in response to a specific request for pertinent information. (4) Information may also be provided to the Department of Justice or in a proceeding before a court or adjudicative body; or to Federal, State, local or foreign agencies when needed for enforcement of civil or criminal codes or applicable regulations concerning title rights upon the public land.

EFFECT OF NOT PROVIDING INFORMATION: Disclosure of this information is required by 30 U.S.C. 28f and 43 CFR Part 3830 for those qualified claimants wishing to take the small miner waiver allowed. Failure to supply the information required in this form to support the claimants certification of waiver from payment of the otherwise required maintenance fees will result in the waiver being disallowed and the mining claims subject to forfeiture by BLM under 30 U.S.C. 28i.

The Paperwork Reduction Act of 1995 requires us to inform you that:
This information is being collected to allow the BLM to determine if you qualify for a waiver from the payment of \$100 per mining claim or site maintenance fee established in 30 U.S.C. 28f and the implementing regulations at 43 CFR 3830. A response to this request is required in accordance with the statute to obtain your benefit.

BLM would like you to know that you do not have to respond to this, or any other, Federal agency-sponsored information collection unless it displays a currently valid OMB control number.

Public reporting burden for this form is estimated to average 8 minutes (0.133 hours) per response, including time to review instructions, gathering and maintaining data, and completing and reviewing the form. Direct comments regarding this burden estimate, or any other aspect of this form, to the U.S. Department of the Interior, Bureau of Land Management, (1004-0114) Bureau Clearance Officer (WO-630), Mail Stop 401 LS, 1849 C St., N.W., Washington, D.C. 20240.

FOR OFFICIAL USE ONLY

8-8-2005

RECEIVED

B.L.M. AZ STATE OFFICE

Return Document to:

A3850-1 (NOV. 2001)

BILL C. WALDECK
515 E. CAREFREE HWY., PMB 378
PHOENIX, AZ 85085

Telephone: _____

No. of Claims: 7 x \$5 = 35
Receipt No.: 1122535 Check No.: CC
Init: TMC
FOR BLM USE ONLY

AFFIDAVIT OF PERFORMANCE OF ANNUAL WORK. Also fill in Items 1 through 9 and the reverse side of this document.

NOTICE OF INTENTION TO HOLD. I intend to hold the claims(s)/site(s) listed on the reverse side of this document for the calendar year 20____. Also fill in Items 1 through 4 and Item 9.

Notices of Intention to Hold are for mill sites and tunnel sites or for mining claims when assessment work has not been done, regardless of whether the annual assessment has been suspended, deferred, or not yet accrued. The filing of a Notice of Intention to Hold shall not relieve the owner of complying with federal and state laws pertaining to the performance of annual assessment work. Notices of Intention to Hold for mill sites or tunnel sites need not be county recorded. For mining claims the form filed with the Bureau of Land Management (BLM) must be identical to the one that was or will be filed with the county.

Evidence of Annual Assessment Work or a Notice of Intention to Hold must be filed each calendar year following the calendar year in which the claim/site was located. **All claims listed on a single affidavit must be contiguous.**

1. State of Arizona, County of MARICOPA ss:

2. I, (Name) BILL C. WALDECK

3. Reside at (Address) 515 E. CAREFREE HWY., PMB 378

City PHOENIX, County MARICOPA, State AZ Zip 85085

being duly sworn, deposes and says that he/she is a citizen of the United States, more than eighteen years of age, that all of the facts set forth in this affidavit/notice, subject to the provisions and penalties of 18 U.S.C. 1001 pertaining to the filing of false, fictitious, or fraudulent statements with the United States, are true and correct according to the best of my knowledge, information and belief.

4. Owner's name and address (If not shown in Items 1-3 above). Check here if this is a change of address.

5. That I am personally acquainted with the mining claim(s). The work and improvements were made by and at the expense of the owner(s) of said claim(s). Said contiguous group of claims, listed on the reverse side of this document, are situated in the HUMBURG Mining District, YAVAPAI County, Arizona.

6. That between the dates starting at 12 o'clock noon on September 1, 2005 and ending at 12 o'clock noon on September 1, 2005 at least \$ 2800. Dollars worth of work and improvements were done and performed upon said claim(s) or upon one or more of a contiguous group of claims for the benefit of all, or wholly or partly outside of a contiguous group of claims for the benefit of all, not including the location work.

7. That the following persons were employed to perform the work and improvements described herein: NATHAN MOVICH, TRUDY MOVICH

8. That the work and improvements performed were: VEIN EXCAVATION AND MILL TESTING

9. Dated: 8-6-05 Signature: Bull Waldeck
 SUBSCRIBED AND SWORN TO before me, a Notary Public, this 5 day of August, 2005
 by Marty Griffiths
 Notary Public Marty Griffiths
 MY COMMISSION EXPIRES 4-6-08



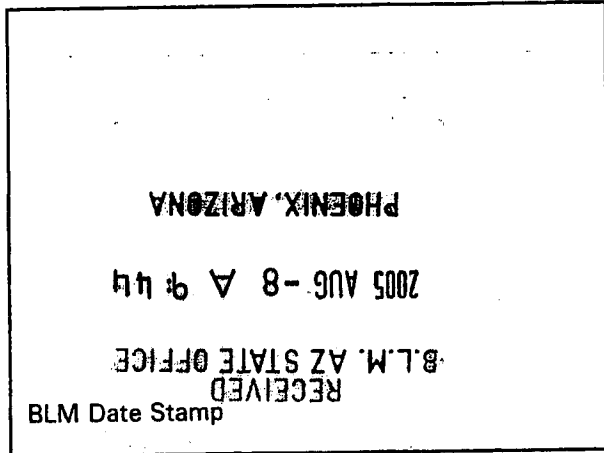
If the claims/sites have consecutive BLM numbers and are in the same Township, Range and Section(s), they may be listed as follows:

Claim/Site Name	Serial Number	Dkt/Pg or Record # of Orig Location Notice	TWN SHP	RNG	SEC(S)
IRON HAT #1	AMC 358272	BOOK 4054 PAGE 189	8N	1W	2-3
BLUEBIRD #7	AMC 28511	886 667	8N	1W	3
BLUEBIRD #2	AMC 28506	325 302	8N	1W	3
BLUEBIRD #5	AMC 355270	3813 625	8N	1W	3
BLUEBIRD #11	AMC 355271	3813 624	8N	1W	3
BLUEBIRD #15	AMC 355272	3813 623	8N	1W	3
PAY MASTER #1	AMC 355269	3813 626	8N	1W	3

BLM requires a \$5 nonrefundable service charge for each mining claim, mill site or tunnel site payable on or before December 30th (not the 31st). Mail to:

Bureau of Land Management
 222 North Central Avenue
 Phoenix, Arizona 85004-2203
 602-417-9200
 www.az.blm.gov

This form is for the purpose of complying with the laws of the United States Department of the Interior, Bureau of Land Management and the State of Arizona pertaining to assessment work and/or notice of intention to hold. 30 U.S.C. 28, 43 CFR 3833.2, ARS 27-208. Subject to Paperwork Reduction Act and Privacy Act statements available at the BLM AZ State Office. This form is not copyrighted. It may be reproduced without permission.



UNITED STATES
DEPARTMENT OF THE INTERIOR
BUREAU OF LAND MANAGEMENT

HMC

21

MAINTENANCE FEE WAIVER CERTIFICATION

FORM APPROVED
OMB NO. 1004-0114
Expires: November 30, 2003

SEE INSTRUCTIONS ON NEXT PAGE

1. This small miner waiver is filed for the assessment year beginning at noon on September 1, 2005 and ending at noon on September 1, 2006.
2. The undersigned and all related parties owned ten or fewer mining claims, mill, or tunnel sites located and maintained on Federal lands in the United States of America on September 1, 2005.
3. The undersigned have performed the assessment work required by law for each mining claim listed prior to filing this waiver and understand that by filing this form; an affidavit of assessment work must be recorded by the December 30th following the filing of this waiver.
4. The undersigned understand that if the assessment work obligation has not yet come due under 30 U.S.C. 28 (for those claims in their first assessment year only); a notice of intent to hold reciting this condition must be recorded by the December 30th following the filing of this waiver.
5. The undersigned understand that mill and tunnel sites may also be listed upon this waiver and be waived from payment of the maintenance fee; and that a notice of intent to hold for these sites is required to be recorded by the December 30th immediately following the filing of this waiver.
6. The undersigned understand and acknowledge that pursuant to 43 U.S.C. 1212 and 18 U.S.C. 1001; the filing or recording of a false, fictitious, or fraudulent document with the Bureau of Land Management may result in a fine of up to \$250,000, a prison term not to exceed five years, or both.
7. The mining claims, mill or tunnel sites for which this waiver from payment of the maintenance fees is requested are:

	CLAIM OR SITE NAME	BLM RECORDATION SERIAL NUMBER
1.	RED HAWK #1	AMC 364224
2.	RED HAWK #2	AMC 364225
3.		
4.		
5.		
6.		
7.		
8.		
9.		
10.		

The owner(s) (claimants) of the above mining claims and sites are:

TRUDY MOVICH
(Owner's Name - Please Print)

515 E. CAREFREE HWY, PMB 378
(Street or P.O. Box)

PHX, AZ 85085
(City) (State) (Zip Code)

Trudy Movich
(Owner's Signature)

(Owner's Name - Please Print)

(Street or P.O. Box)

(City) (State) (Zip Code)

(Owner's Signature)

(Owner's Name - Please Print)

(Street or P.O. Box)

(City) (State) (Zip Code)

(Owner's Signature)

(Owner's Name - Please Print)	(Owner's Signature)		
(Street or P.O. Box)	(City)	(State)	(Zip Code)
(Owner's Name - Please Print)	(Owner's Signature)		
(Street or P.O. Box)	(City)	(State)	(Zip Code)
(Owner's Name - Please Print)	(Owner's Signature)		
(Street or P.O. Box)	(City)	(State)	(Zip Code)
(Owner's Name - Please Print)	(Owner's Signature)		
(Street or P.O. Box)	(City)	(State)	(Zip Code)

INSTRUCTIONS

1. This certification is made under the provisions of § 1744 of Title 43 and § 28-28k of Title 30 of the United States Code; and the regulations thereunder (43 CFR Part 3830).
2. The claimant(s) must fill in the dates in paragraph 1 for the beginning and ending of the assessment year for which this waiver is sought.
3. The claimant(s) must fill in the date in paragraph 2 for the beginning of the assessment year for which this waiver is sought.
4. All claim and site names and Bureau of Land Management (BLM) serial numbers must be listed for the mining claims, mill sites, and tunnel sites for which the waiver is sought.
5. All owners of the mining claims, mill sites, and tunnel sites and their addresses must be given.
6. This waiver form must be signed by all the claimants or their designated agent, in original form. If an agent is designated, a notarized designation of agent, signed by all of the claimants with proper address given, must be submitted with this waiver.

7. This form must be filed no later than September 1st for the upcoming assessment year in the BLM State Office where the mining claims or sites are recorded, or the waiver cannot be granted by the BLM. (Example: to obtain a waiver for the assessment year 2000, which begins at noon on September 1, 1999, you must qualify for and file for a waiver no later than September 1, 1999 in the proper BLM State Office).
8. For all mining claims which require assessment work, you must record an affidavit of labor on or before the December 30th immediately following the filing of this waiver. For all other mining claims or sites waived, you must record a notice of intent to hold on or before the December 30th immediately following the filing of this waiver.
9. Mill and tunnel sites may also be listed upon this waiver and be waived from payment of the maintenance fee. A notice of intent to hold for these sites is required to be filed by the December 30th following the filing of this waiver.

NOTICE/BURDEN HOURS STATEMENT

The Privacy Act of 1974 and the regulations in 43 CFR 2.48(d) provide that you be furnished the following information in connection with the information required by this certification of waiver from rental fees.

AUTHORITY: 30 U.S.C. 28-28k; 43 U.S.C. 1201, 1457, 1740, and 1744; and 43 CFR 3830.

PRINCIPLE PURPOSE: This information is to be used to verify that the owner(s) (claimants) of a mining claim has complied with 30 U.S.C. 28f and is entitled to perform assessment work in lieu of paying the maintenance fee for the mining claims listed on this form.

ROUTINE USE: (1) Adjudication of the claimant(s) certification of waiver from paying the maintenance fee otherwise required by 30 U.S.C. 28f. (2) Disclosure may be made to appropriate Federal agencies when location is made within the agency's geographic area of responsibility. (3) Information from the record and/or the record will be transferred to the appropriate Federal, State, or local agency, or a member of the public in response to a specific request for pertinent information. (4) Information may also be provided to the Department of Justice or in a proceeding before a court or adjudicative body; or to Federal, State, local or foreign agencies when needed for enforcement of civil or criminal codes or applicable regulations concerning title rights upon the public land.

EFFECT OF NOT PROVIDING INFORMATION: Disclosure of this information is required by 30 U.S.C. 28f and 43 CFR Part 3830 for those qualified claimants wishing to take the small miner waiver allowed. Failure to supply the information required in this form to support the claimants certification of waiver from payment of the otherwise required maintenance fees will result in the waiver being disallowed and the mining claims subject to forfeiture by BLM under 30 U.S.C. 28i.

The Paperwork Reduction Act of 1995 requires us to inform you that:

This information is being collected to allow the BLM to determine if you qualify for a waiver from the payment of \$100 per mining claim or site maintenance fee established in 30 U.S.C. 28f and the implementing regulations at 43 CFR 3830. A response to this request is required in accordance with the statute to obtain your benefit.

BLM would like you to know that you do not have to respond to this, or any other, Federal agency-sponsored information collection unless it displays a currently valid OMB control number.

Public reporting burden for this form is estimated to average 8 minutes (0.133 hours) per response, including time to review instructions, gathering and maintaining data, and completing and reviewing the form. Direct comments regarding this burden estimate, or any other aspect of this form, to the U.S. Department of the Interior, Bureau of Land Management (1004-0114), Bureau Information Collection Clearance Officer (WO-630), Mail Stop 401 LS, 1849 C St., N.W., Washington, D.C. 20240.

FOR OFFICIAL USE ONLY

RECEIVED
B.L.M. AZ STATE OFFICE

Return Document to:

TRUDY MOVICH
515 E. CAREFREE HWY, PMB 378
PHX, AZ. 85085
Telephone: _____

A3850-1 (NOV. 2001)

No. of Claims: <u>2</u>	x \$5 = <u>10</u>
Receipt No.: <u>1123535</u>	Check No.: <u>CC</u>
Init: <u>MMC</u>	
FOR BLM USE ONLY	

AFFIDAVIT OF PERFORMANCE OF ANNUAL WORK. Also fill in Items 1 through 9 and the reverse side of this document.

NOTICE OF INTENTION TO HOLD. I intend to hold the claims(s)/site(s) listed on the reverse side of this document for the calendar year 20____. Also fill in Items 1 through 4 and Item 9.

Notices of Intention to Hold are for mill sites and tunnel sites or for mining claims when assessment work has not been done, regardless of whether the annual assessment has been suspended, deferred, or not yet accrued. The filing of a Notice of Intention to Hold shall not relieve the owner of complying with federal and state laws pertaining to the performance of annual assessment work. Notices of Intention to Hold for mill sites or tunnel sites need not be county recorded. For mining claims the form filed with the Bureau of Land Management (BLM) must be identical to the one that was or will be filed with the county.

Evidence of Annual Assessment Work or a Notice of Intention to Hold must be filed each calendar year following the calendar year in which the claim/site was located. **All claims listed on a single affidavit must be contiguous.**

1. State of Arizona, County of MARICOPA ss:
2. I, (Name) TRUDY MOVICH
3. Reside at (Address) 515 E. CAREFREE HWY, PMB 378
City PHX, County MARICOPA, State AZ Zip 85085

being duly sworn, deposes and says that he/she is a citizen of the United States, more than eighteen years of age, that all of the facts set forth in this affidavit/notice, subject to the provisions and penalties of 18 U.S.C. 1001 pertaining to the filing of false, fictitious, or fraudulent statements with the United States, are true and correct according to the best of my knowledge, information and belief.

4. Owner's name and address (if not shown in Items 1-3 above). Check here if this is a change of address.

5. That I am personally acquainted with the mining claim(s). The work and improvements were made by and at the expense of the owner(s) of said claim(s). Said contiguous group of claims, listed on the reverse side of this document, are situated in the RED ROVER Mining District, MARICOPA County, Arizona.

6. That between the dates starting at 12 o'clock noon on September 1, 2005 and ending at 12 o'clock noon on September 1, 2006 at least \$ 600. Dollars worth of work and improvements were done and performed upon said claim(s) or upon one or more of a contiguous group of claims for the benefit of all, or wholly or partly outside of a contiguous group of claims for the benefit of all, not including the location work.

7. That the following persons were employed to perform the work and improvements described herein: BILL WALDECK AND NATHAN MOVICH

8. That the work and improvements performed were:


EXCAVATION AND SAMPLING

9. Dated: 08-05-05 Signature: [Signature]

SUBSCRIBED AND SWORN TO before me, a Notary Public, this 5th day of August, 2005

by [Signature]
Notary Public

MY COMMISSION EXPIRES 4-6-08



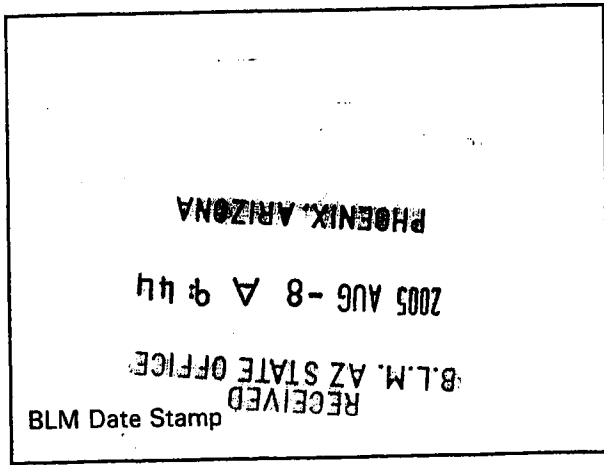
If the claims/sites have consecutive BLM numbers and are in the same Township, Range and Section, they may be listed as follows:

Claim/Site Name	Serial Number	Dkt/Pg or Record # of Orig Location Notice	TWN SHP	RNG	SEC(S)
<u>RED HAWK #1</u>	<u>AMC 364224</u>	<u>BOOK 2005 PAGE 0066925</u>	<u>8N</u>	<u>5E</u>	<u>27</u>
<u>RED HAWK #2</u>	<u>AMC 364225</u>	<u>2005 0066924</u>	<u>8N</u>	<u>5E</u>	<u>27</u>

BLM requires a \$5 nonrefundable service charge for each mining claim, mill site or tunnel site payable on or before December 30th (not the 31st). Mail to:

Bureau of Land Management
222 North Central Avenue
Phoenix, Arizona 85004-2203
602-417-9200
www.az.blm.gov

This form is for the purpose of complying with the laws of the United States Department of the Interior, Bureau of Land Management and the State of Arizona pertaining to assessment work and/or notice of intention to hold. 30 U.S.C. 28, 43 CFR 3833.2, ARS 27-208. Subject to Paperwork Reduction Act and Privacy Act statements available at the BLM AZ State Office. This form is not copyrighted. It may be reproduced without permission.



UNITED STATES
DEPARTMENT OF THE INTERIOR
BUREAU OF LAND MANAGEMENT
MAINTENANCE FEE WAIVER CERTIFICATION

AMC

FORM APPROVED
OMB NO. 1004-0114
Expires: December 31, 2002

SEE INSTRUCTIONS ON REVERSE

1. This small miner waiver is filed for the assessment year beginning at noon on September 1, ~~2005~~ and ending at noon on September 1, ~~2005~~ **2006**
2. The undersigned and all related parties owned ten or fewer mining claims, mill, or tunnel sites located and maintained on Federal lands in the United States of America on September 1, ~~2005~~ **2006**
3. The undersigned have performed the assessment work **required by law** for each mining claim listed **prior to filing this waiver** and understand that by filing this form; an affidavit of assessment work **must** be recorded by the December 30th following the filing of this waiver.
4. The undersigned understand that if the assessment work obligation has not yet come due under 30 U.S.C. 28 (for those claims in their first assessment year only); a notice of intent to hold reciting this condition **must** be recorded by the December 30th following the filing of this waiver.
5. The undersigned understand that mill and tunnel sites may also be listed upon this waiver and be waived from payment of the maintenance fee; and that a notice of intent to hold for these sites is required to be recorded by the December 30th immediately following the filing of this waiver.
6. The undersigned understand and acknowledge that pursuant to 43 U.S.C. 1212 and 18 U.S.C. 1001; the filing or recording of a false, fictitious, or fraudulent document with the Bureau of Land Management may result in a fine of up to \$250,000, a prison term not to exceed five years, or both.
7. The mining claims, mill or tunnel sites for which this waiver from payment of the maintenance fees is requested are:

CLAIM OR SITE NAME	BLM RECORDATION SERIAL NUMBER
1. IRON HAT #2	AMC 358273
2. LOWER FLATS #1	AMC 339303
3. BLUEBIRD # 25	AMC 95867
4.	
5.	
6.	
7.	
8.	
9.	
10.	

The owner(s) (claimants) of the above mining claims and sites are:

TRUDY MOVICH
(Owner's Name - Please Print)

Trudy Movich
(Owner's Signature)

SIS E. CAREFREE HWY, PMB 378
(Street or P.O. Box)

PHX AZ 85085
(City) (State) (Zip Code)

(Owner's Name - Please Print)

(Owner's Signature)

(Street or P.O. Box)

(City) (State) (Zip Code)

(Owner's Name - Please Print)

(Owner's Signature)

(Street or P.O. Box)

(City) (State) (Zip Code)

(Owner's Name - Please Print)

(Street or P.O. Box)

(Owner's Name - Please Print)

(Street or P.O. Box)

(Owner's Name - Please Print)

(Street or P.O. Box)

(Owner's Name - Please Print)

(Street or P.O. Box)

(Owner's Signature)

(City) (State) (Zip Code)

(Owner's Signature)

(City) (State) (Zip Code)

(Owner's Signature)

(City) (State) (Zip Code)

(Owner's Signature)

(City) (State) (Zip Code)

INSTRUCTIONS

1. This certification is made under the provisions of § 1744 of Title 43 and § 28-28k of Title 30 of the United States Code; and the regulations thereunder (43 CFR Part 3830).
2. The claimant(s) **must** fill in the dates in paragraph 1 for the beginning and ending of the assessment year for which this waiver is sought.
3. The claimant(s) **must** fill in the date in paragraph 2 for the beginning of the assessment year for which this waiver is sought.
4. All claim and site names and Bureau of Land Management (BLM) serial numbers **must** be listed for the mining claims, mill sites, and tunnel sites for which the waiver is sought.
5. All owners of the mining claims, mill sites, and tunnel sites and their addresses **must** be given.
6. This waiver form **must** be signed by all the claimants or their designated agent, in original form. If an agent is designated, a notarized designation of agent, signed by all of the claimants with proper address given, **must** be submitted with this waiver.

7. This form **must** be filed no later than September 1st for the upcoming assessment year in the BLM State Office where the mining claims or sites are recorded, or the waiver cannot be granted by the BLM. (Example: to obtain a waiver for the assessment year 2000, which begins at noon on September 1, 1999, you **must** qualify for and file for a waiver no later than September 1, 1999 in the proper BLM State Office).
8. For all mining claims which require assessment work, you **must** record an affidavit of labor on or before the December 30th immediately following the filing of this waiver. For all other mining claims or sites waived, you **must** record a notice of intent to hold on or before the December 30th immediately following the filing of this waiver.
9. Mill and tunnel sites may also be listed upon this waiver and be waived from payment of the maintenance fee. A notice of intent to hold for these sites is required to be filed by the December 30th following the filing of this waiver.

NOTICE/BURDEN HOURS STATEMENT

The Privacy Act of 1974, *as amended*, and the regulation in 43 CFR 2.48(d) provide that you be furnished the following information in connection with the information required by this certification of waiver from rental fees.

AUTHORITY: 30 U.S.C. 28-28k; 43 U.S.C. 1201, 1457, 1740, and 1744; and 43 CFR 3830.

PRINCIPLE PURPOSE: This information is to be used to verify that the owner(s) (claimants) of a mining claim has complied with 30 U.S.C. 28f and is entitled to perform assessment work in lieu of paying the maintenance fee for the mining claims listed on this form.

ROUTINE USE: (1) Adjudication of the claimant(s) certification of waiver from paying the maintenance fee otherwise required by 30 U.S.C. 28f. (2) Disclosure may be made to appropriate Federal agencies when location is made within the agency's geographic area of responsibility. (3) Information from the record and/or the record will be transferred to the appropriate Federal, State, or local agency, or a member of the public in response to a specific request for pertinent information. (4) Information may also be provided to the Department of Justice or in a proceeding before a court or adjudicative body; or to Federal, State, local or foreign agencies when needed for enforcement of civil or criminal codes or applicable regulations concerning title rights upon the public land.

EFFECT OF NOT PROVIDING INFORMATION: Disclosure of this information is required by 30 U.S.C. 28f and 43 CFR Part 3830 for those qualified claimants wishing to take the small miner waiver allowed. Failure to supply the information required in this form to support the claimants certification of waiver from payment of the otherwise required maintenance fees will result in the waiver being disallowed and the mining claims subject to forfeiture by BLM under 30 U.S.C. 28i.

The Paperwork Reduction Act of 1995 requires us to inform you that:

This information is being collected to allow the BLM to determine if you qualify for a waiver from the payment of \$100 per mining claim or site maintenance fee established in 30 U.S.C. 28f and the implementing regulations at 43 CFR 3830. A response to this request is required in accordance with the statute to obtain your benefit.

BLM would like you to know that you do not have to respond to this, or any other, Federal agency-sponsored information collection unless it displays a currently valid OMB control number.

Public reporting burden for this form is estimated to average 8 minutes (0.133 hours) per response, including time to review instructions, gathering and maintaining data, and completing and reviewing the form. Direct comments regarding this burden estimate, or any other aspect of this form, to the U.S. Department of the Interior, Bureau of Land Management, (1004-0114) Bureau Clearance Officer (WO-630), Mail Stop 401 LS, 1849 C St., N.W., Washington, D.C. 20240.

~~VOID~~

FOR OFFICIAL USE ONLY
2005 AUG -8 - 9 45

RECEIVED
B.L.M. AZ STATE OFFICE

Return Document to:

TRUDY MOVICH
515 E. CAREFREE HWY, PMB 378
PHOENIX, AZ 85085

Telephone: _____

RECEIVED
BLM, AZ STATE OFFICE
2005 AUG - 8 A 9:45
PHOENIX, ARIZONA
BLM Date Stamp

SELECT ONLY ONE:

AFFIDAVIT OF PERFORMANCE OF ANNUAL WORK. Also fill in Items 1 through 9 on the reverse side of this document.

NOTICE OF INTENTION TO HOLD. I intend to hold the claims(s)/site(s) listed below for the calendar year 20____. Also fill in Items 1 through 4 and Item 9 on the reverse side of this document.

AMC NUMBER	CLAIM/SITE NAME	COUNTY RECORDER DATA		SEC	TWP	RNG
		BOOK	PAGE			
358273	IRON HAT #2	4054	190	2-3	8N	1W
339303	LOWER FLATS #1	3186	216	11	8N	1W
95867	BLUE BIRD #25	1262	727-8-9	3	8N	1W
			AND	34	9N	1W

BLM requires a \$5 nonrefundable service charge for each mining claim, mill site or tunnel site payable on or before December 30th (not the 31st). Mail to:

Bureau of Land Management
222 North Central Avenue
Phoenix, Arizona 85004-2203
602-417-9200
www.az.blm.gov

NO. OF CLAIMS 3 X \$5 = 15
CHECK NO. CC INIT TMC
BLM USE ONLY 1123535

Notices of Intention to Hold are for mill sites, tunnel sites or mining claims when assessment work has not been done, regardless of whether the annual assessment has been suspended, deferred, or not yet accrued. The filing of a Notice of Intention to Hold shall not relieve the owner of complying with Federal and State laws pertaining to the performance of annual assessment work. Notices of Intention to Hold for mill sites or tunnel sites need not be county recorded. For mining claims the form filed with the Bureau of Land Management **must** be identical to the one that was or will be filed with the County. **All claims** listed on a single affidavit must be contiguous.

Evidence of Annual Assessment Work or a Notice of Intention to Hold must be filed each calendar year following the calendar year in which the claim/site was located.

1. State of Arizona, County of MARICOPA ss:

2. I, (Name) TRUDY MOVICH

3. Reside at (Address) 515 E. CAREFREE HWY, PMB 378

City PIAZA, County MARICOPA, State AZ Zip 85085 being duly sworn, depose and say that I am a citizen of the United States, more than eighteen years of age, that all of the facts set forth in this affidavit/notice, subject to the provisions and penalties of 18 U.S.C. 1001 pertaining to the filing of false, fictitious, or fraudulent statements with the United States, are true and correct according to the best of my knowledge, information and belief.

4. Owner's name and address (If not shown in Items 1-3 above). _____

5. That I am personally acquainted with the mining claim(s). The work and improvements were made by and at the expense of the owner(s) of said claim(s). Said contiguous group of claims, listed on the reverse side of this document, are situated in the HUMBURG Mining District, YAVAPAI County, Arizona.

6. That between the dates starting at 12 o'clock noon on September 1, 2005 and ending at 12 o'clock noon on September 1, 2006 at least \$ 1500. dollars worth of work and improvements were done and performed upon said claim(s) or upon one or more of a contiguous group of claims for the benefit of all, wholly or partly outside of a contiguous group of claims for the benefit of all, not including the location work.

7. That the following persons were employed to perform the work and improvements described herein: _____
VEIN EXCAVATION AND BULK SAMPLING

8. That the work and improvements performed were: BILL WALDECK AND NATHAN MOVICH


9. Dated: 08/05/05 Signature: Trudy Movich

SUBSCRIBED AND SWORN TO before me, a Notary Public, this 5th day of Aug. 2005

By: Marty Griffiths

Notary Public Marty Griffiths

MY COMMISSION EXPIRES 4-6-08



PRIVACY ACT STATEMENT - This information is being collected pursuant to 30 U.S.C. 28, 43 CFR 3833.2, and ARS 27-208, in compliance with the laws of the USDI, Bureau of Land Management, and the State of Arizona. The purpose of this collection is to facilitate processing of claims or applications. This form is covered by Privacy Act Notice #INTERIOR/LLM-32 and is subject to the routine uses stated in that notice. Privacy Act Notice #INTERIOR/LLM-32 is available at the BLM Arizona State Office. This form may be locally reproduced.

UNITED STATES DEPARTMENT OF THE INTERIOR
BUREAU OF LAND MANAGEMENT

AMC

MAINTENANCE FEE WAIVER CERTIFICATION

FORM APPROVED
OMB NO. 1004-0114
Expires: December 31, 2006

SEE INSTRUCTIONS ON REVERSE

1. This small miner waiver is filed for the assessment year beginning at noon on September 1, 2005 and ending at noon on September 1, 2006.
2. The undersigned and all related parties owned ten or fewer mining claims, mill, or tunnel sites located and maintained on Federal lands in the United States of America on September 1, 2005.
3. The undersigned have performed the assessment work required by law for each mining claim listed prior to filing this waiver and understand that by filing this form; an affidavit of assessment work must be recorded by the December 30th following the filing of this waiver.
4. The undersigned understand that if the assessment work obligation has not yet come due under 30 U.S.C. 28 (for those claims in their first assessment year only); a notice of intent to hold reciting this condition must be recorded by the December 30th following the filing of this waiver.
5. The undersigned understand that mill and tunnel sites may also be listed upon this waiver and be waived from payment of the maintenance fee; and that a notice of intent to hold for these sites is required to be recorded by the December 30th immediately following the filing of this waiver.
6. The undersigned understand and acknowledge that pursuant to 43 U.S.C. 1212 and 18 U.S.C. 1001; the filing or recording of a false, fictitious, or fraudulent document with the Bureau of Land Management may result in a fine of up to \$250,000, a prison term not to exceed five years, or both.
7. The mining claims, mill or tunnel sites for which this waiver from payment of the maintenance fees is requested are:

CLAIM OR SITE NAME	BLM RECORDATION SERIAL NUMBER
1. SUNSET MOUNTAIN # 1	AMC 364358
2. SUNSET MOUNTAIN # 2	AMC 364359
3. SUNSET MOUNTAIN # 3	AMC 364360
4.	
5.	
6.	
7.	
8.	
9.	
10.	

The owner(s) (claimants) of the above mining claims and sites are:

TRUDY MOVICH
 (Owner's Name - Please Print)
 515 E. CAREFREE HWY, PMB 378
 (Street or P.O. Box)
 PAX AZ 85085
 (City) (State) (Zip Code)

Trudy Movich
 (Owner's Signature)

(Owner's Name - Please Print)

(Owner's Signature)

(Street or P.O. Box)

(City)

(State)

(Zip Code)

PHOENIX, ARIZONA
(Owner's Name - Please Print)

(Owner's Signature)

(Street or P.O. Box)

(City)

(State)

(Zip Code)

(Owner's Name - Please Print)	(Owner's Signature)
(Street or P.O. Box)	(City) (State) (Zip Code)
(Owner's Name - Please Print)	(Owner's Signature)
(Street or P.O. Box)	(City) (State) (Zip Code)
(Owner's Name - Please Print)	(Owner's Signature)
(Street or P.O. Box)	(City) (State) (Zip Code)
(Owner's Name - Please Print)	(Owner's Signature)
(Street or P.O. Box)	(City) (State) (Zip Code)

INSTRUCTIONS

1. This certification is made under the provisions of § 1744 of Title 43 and § 28-28k of Title 30 of the United States Code; and the regulations thereunder (43 CFR Part 3830).
2. The claimant(s) **must** fill in the dates in paragraph 1 for the beginning and ending of the assessment year for which this waiver is sought.
3. The claimant(s) **must** fill in the date in paragraph 2 for the beginning of the assessment year for which this waiver is sought.
4. All claim and site names and Bureau of Land Management (BLM) serial numbers **must** be listed for the mining claims, mill sites, and tunnel sites for which the waiver is sought.
5. All owners of the mining claims, mill sites, and tunnel sites and their addresses **must** be given.
6. This waiver form **must** be signed by all the claimants or their designated agent, in original form. If an agent is designated, a notarized designation of agent, signed by all of the claimants with proper address given, **must** be submitted with this waiver.
7. This form **must** be filed no later than September 1st for the upcoming assessment year in the BLM State Office where the mining claims or sites are recorded, or the waiver cannot be granted by the BLM. (Example: to obtain a waiver for the assessment year 2000, which begins at noon on September 1, 1999, you **must** qualify for and file for a waiver no later than September 1, 1999, in the proper BLM State Office).
8. For all mining claims which require assessment work, you **must** record an affidavit of labor on or before the December 30th immediately following the filing of this waiver. For all other mining claims or sites waived, you must record a notice of intent to hold on or before the December 30th immediately following the filing of this waiver.
9. Mill and tunnel sites may also be listed upon this waiver and be waived from payment of the maintenance fee. A notice of intent to hold for these sites is required to be filed by the December 30th following the filing of this waiver.

NOTICE/BURDEN HOURS STATEMENT

The Privacy Act of 1974, *as amended*, and the regulation in 43 CFR 2.48(d) provide that you be furnished the following information in connection with the information required by this certification of waiver from rental fees.

AUTHORITY: 30 U.S.C. 28-28k; 43 U.S.C. 1201, 1457, 1740, and 1744; and 43 CFR 3830.

PRINCIPLE PURPOSE: This information is to be used to verify that the owner(s) (claimants) of a mining claim has complied with 30 U.S.C. 28f and is entitled to perform assessment work in lieu of paying the maintenance fee for the mining claims listed on this form.

ROUTINE USE: (1) Adjudication of the claimant(s) certification of waiver from paying the maintenance fee otherwise required by 30 U.S.C. 28f. (2) Disclosure may be made to appropriate Federal agencies when location is made within the agency's geographic area of responsibility. (3) Information from the record and/or the record will be transferred to the appropriate Federal, State, or local agency, or a member of the public in response to a specific request for pertinent information. (4) Information may also be provided to the Department of Justice or in a proceeding before a court or adjudicative body; or to Federal, State, local or foreign agencies when needed for enforcement of civil or criminal codes or applicable regulations concerning title rights upon the public land.

EFFECT OF NOT PROVIDING INFORMATION: Disclosure of this information is required by 30 U.S.C. 28f and 43 CFR Part 3830 for those qualified claimants wishing to take the small miner waiver allowed. Failure to supply the information required in this form to support the claimants certification of waiver from payment of the otherwise required maintenance fees will result in the waiver being disallowed and the mining claims subject to forfeiture by BLM under 30 U.S.C. 28i.

The Paperwork Reduction Act of 1995 requires us to inform you that: This information is being collected to allow the BLM to determine if you qualify for a waiver from the payment of \$100 per mining claim or site maintenance fee established in 30 U.S.C. 28f and the implementing regulations at 43 CFR 3830. A response to this request is required in accordance with the statute to obtain your benefit.

BLM would like you to know that you do not have to respond to this, or any other, Federal agency-sponsored information collection unless it displays a currently valid OMB control number.

Public reporting burden for this form is estimated to average 8 minutes (0.133 hours) per response, including time to review instructions, gathering and maintaining data, and completing and reviewing the form. Direct comments regarding this burden estimate, or any other aspect of this form, to the U.S. Department of the Interior, Bureau of Land Management, (1004-0114) Bureau Information Collection Clearance Officer (WO-630), Mail Stop 401 LS, 1849 C St, N.W., Washington, D.C. 20240.

NON-OFFICIAL USE ONLY

2005 AUG -8 9 45

RECEIVED
B.L.M. AZ STATE OFFICE

Return Document to:

TRUDY MOVICH
515 E. CAREFREE HWY. PMB 378
PHX. AZ 85085

Telephone: _____

SELECT ONLY ONE:

AFFIDAVIT OF PERFORMANCE OF ANNUAL WORK. Also fill in Items 1 through 9 on the reverse side of this document.

NOTICE OF INTENTION TO HOLD. I intend to hold the claims(s)/site(s) listed below for the calendar year 20____. Also fill in Items 1 through 4 and Item 9 on the reverse side of this document.

RECEIVED
B.L.M. AZ STATE OFFICE
2005 AUG - 8 A 9:45
PHOENIX, ARIZONA
BLM Date Stamp

AMC NUMBER	CLAIM/SITE NAME	COUNTY RECORDER DATA	SEC	TWP	RNG
		Book PAGE			
AMC 364358	SUNSET MOUNTAIN #1	2005 0165413	28-29	8N	2E
AMC 364359	SUNSET MOUNTAIN #2	2005 0165414	28-29	8N	2E
AMC 364360	SUNSET MOUNTAIN #3	2005 0165415	28-29	8N	2E

BLM requires a \$5 nonrefundable service charge for each mining claim, mill site or tunnel site payable on or before December 30th (not the 31st). Mail to:

Bureau of Land Management
222 North Central Avenue
Phoenix, Arizona 85004-2203
602-417-9200
www.az.blm.gov

NO. OF CLAIMS 3 X \$5 = 15
CHECK NO. 00 INIT TMC
BLM USE ONLY 1123535

Notices of Intention to Hold are for **mill sites, tunnel sites** or mining claims when assessment work has not been done, regardless of whether the annual assessment has been suspended, deferred, or not yet accrued. The filing of a Notice of Intention to Hold shall not relieve the owner of complying with Federal and State laws pertaining to the performance of annual assessment work. Notices of Intention to Hold for mill sites or tunnel sites need not be county recorded. For mining claims the form filed with the Bureau of Land Management **must** be identical to the one that was or will be filed with the County. **All claims** listed on a single affidavit must be contiguous.

Evidence of Annual Assessment Work or a Notice of Intention to Hold must be filed each calendar year following the calendar year in which the claim/site was located.

1. State of Arizona, County of MARICOPA ss:

2. I, (Name) TRUDY MOVICH

3. Reside at (Address) 515 E. CAREFREE HWY, PMB 378

City PHX, County MARICOPA, State AZ Zip 85085 being duly sworn, depose and say that I am a citizen of the United States, more than eighteen years of age, that all of the facts set forth in this affidavit/notice, subject to the provisions and penalties of 18 U.S.C. 1001 pertaining to the filing of false, fictitious, or fraudulent statements with the United States, are true and correct according to the best of my knowledge, information and belief.

4. Owner's name and address (If not shown in Items 1-3 above). _____

5. That I am personally acquainted with the mining claim(s). The work and improvements were made by and at the expense of the owner(s) of said claim(s). Said contiguous group of claims, listed on the reverse side of this document, are situated in the AGUA FRIA Mining District, MARICOPA County, Arizona.

6. That between the dates starting at 12 o'clock noon on September 1, 2005 and ending at 12 o'clock noon on September 1, 2006 at least \$ 900. dollars worth of work and improvements were done and performed upon said claim(s) or upon one or more of a contiguous group of claims for the benefit of all, wholly or partly outside of a contiguous group of claims for the benefit of all, not including the location work.

7. That the following persons were employed to perform the work and improvements described herein: _____


8. That the work and improvements performed were: _____

9. Dated: 08/05/05 Signature: Trudy Movich

SUBSCRIBED AND SWORN TO before me, a Notary Public, this 5th day of Aug. 2005

By: Marty Griffiths
Notary Public _____

MY COMMISSION EXPIRES 4-6-08



PRIVACY ACT STATEMENT - This information is being collected pursuant to 30 U.S.C. 28, 43 CFR 3833.2, and ARS 27-208, in compliance with the laws of the USDI, Bureau of Land Management, and the State of Arizona. The purpose of this collection is to facilitate processing of claims or applications. This form is covered by Privacy Act Notice #INTERIOR/LLM-32 and is subject to the routine uses stated in that notice. Privacy Act Notice #INTERIOR/LLM-32 is available at the BLM Arizona State Office. This form may be locally reproduced.

UNITED STATES
DEPARTMENT OF THE INTERIOR
BUREAU OF LAND MANAGEMENT

MAINTENANCE FEE WAIVER CERTIFICATION

AMC

FORM APPROVED
OMB NO. 1004-0114
Expires: December 31, 2002

SEE INSTRUCTIONS ON REVERSE

1. This small miner waiver is filed for the assessment year beginning at noon on September 1, ~~2005~~ and ending at noon on September 1, ~~2005~~ **2006** and ending at noon on September 1, **2006** States of America on September 1, **2005**
2. The undersigned and all related parties owned ten or fewer mining claims, mill, or tunnel sites located and maintained on Federal lands in the United States of America on September 1, **2005**
3. The undersigned have performed the assessment work required by law for each mining claim listed prior to filing this waiver and understand that by filing this form; an affidavit of assessment work must be recorded by the December 30th following the filing of this waiver.
4. The undersigned understand that if the assessment work obligation has not yet come due under 30 U.S.C. 28 (for those claims in their first assessment year only); a notice of intent to hold reciting this condition must be recorded by the December 30th following the filing of this waiver.
5. The undersigned understand that mill and tunnel sites may also be listed upon this waiver and be waived from payment of the maintenance fee; and that a notice of intent to hold for these sites is required to be recorded by the December 30th immediately following the filing of this waiver.
6. The undersigned understand and acknowledge that pursuant to 43 U.S.C. 1212 and 18 U.S.C. 1001; the filing or recording of a false, fictitious, or fraudulent document with the Bureau of Land Management may result in a fine of up to \$250,000, a prison term not to exceed five years, or both.
7. The mining claims, mill or tunnel sites for which this waiver from payment of the maintenance fees is requested are:

CLAIM OR SITE NAME	BLM RECORDATION SERIAL NUMBER
1. BLACK BUFFALO #1	AMC 363095
2.	
3.	
4.	
5.	
6.	
7.	
8.	
9.	
10.	

The owner(s) (claimants) of the above mining claims and sites are:

TRADY MOVICH
(Owner's Name - Please Print)

S15 E. CAREFREE HWY, PMB 378
(Street or P.O. Box)

PHOENIX AZ 85085
(City) (State) (Zip Code)

Trady Movich
(Owner's Signature)

(Owner's Name - Please Print)

(Street or P.O. Box)

(City) (State) (Zip Code)

(Owner's Signature)

(Owner's Name - Please Print)

(Street or P.O. Box)

(City) (State) (Zip Code)

(Owner's Signature)

(Owner's Name - Please Print)	(Owner's Signature)
(Street or P.O. Box)	(City) (State) (Zip Code)
(Owner's Name - Please Print)	(Owner's Signature)
(Street or P.O. Box)	(City) (State) (Zip Code)
(Owner's Name - Please Print)	(Owner's Signature)
(Street or P.O. Box)	(City) (State) (Zip Code)
(Owner's Name - Please Print)	(Owner's Signature)
(Street or P.O. Box)	(City) (State) (Zip Code)

INSTRUCTIONS

1. This certification is made under the provisions of § 1744 of Title 43 and § 28-28k of Title 30 of the United States Code; and the regulations thereunder (43 CFR Part 3830).
2. The claimant(s) must fill in the dates in paragraph 1 for the beginning and ending of the assessment year for which this waiver is sought.
3. The claimant(s) must fill in the date in paragraph 2 for the beginning of the assessment year for which this waiver is sought.
4. All claim and site names and Bureau of Land Management (BLM) serial numbers must be listed for the mining claims, mill sites, and tunnel sites for which the waiver is sought.
5. All owners of the mining claims, mill sites, and tunnel sites and their addresses must be given.
6. This waiver form must be signed by all the claimants or their designated agent, in original form. If an agent is designated, a notarized designation of agent, signed by all of the claimants with proper address given, must be submitted with this waiver.
7. This form must be filed no later than September 1st for the upcoming assessment year in the BLM State Office where the mining claims or sites are recorded, or the waiver cannot be granted by the BLM. (Example: to obtain a waiver for the assessment year 2000, which begins at noon on September 1, 1999, you must qualify for and file for a waiver no later than September 1, 1999 in the proper BLM State Office).
8. For all mining claims which require assessment work, you must record an affidavit of labor on or before the December 30th immediately following the filing of this waiver. For all other mining claims or sites waived, you must record a notice of intent to hold on or before the December 30th immediately following the filing of this waiver.
9. Mill and tunnel sites may also be listed upon this waiver and be waived from payment of the maintenance fee. A notice of intent to hold for these sites is required to be filed by the December 30th following the filing of this waiver.

NOTICE/BURDEN HOURS STATEMENT

The Privacy Act of 1974, as amended, and the regulation in 43 CFR 2.48(d) provide that you be furnished the following information in connection with the information required by this certification of waiver from rental fees.

AUTHORITY: 30 U.S.C. 28-28k; 43 U.S.C. 1201, 1457, 1740, and 1744; and 43 CFR 3830.

PRINCIPLE PURPOSE: This information is to be used to verify that the owner(s) (claimants) of a mining claim has complied with 30 U.S.C. 28f and is entitled to perform assessment work in lieu of paying the maintenance fee for the mining claims listed on this form.

ROUTINE USE: (1) Adjudication of the claimant(s) certification of waiver from paying the maintenance fee otherwise required by 30 U.S.C. 28f. (2) Disclosure may be made to appropriate Federal agencies when location is made within the agency's geographic area of responsibility. (3) Information from the record and/or the record will be transferred to the appropriate Federal, State, or local agency, or a member of the public in response to a specific request for pertinent information. (4) Information may also be provided to the Department of Justice or in a proceeding before a court or adjudicative body; or to Federal, State, local or foreign agencies when needed for enforcement of civil or criminal codes or applicable regulations concerning title rights upon the public land.

EFFECT OF NOT PROVIDING INFORMATION: Disclosure of this information is required by 30 U.S.C. 28f and 43 CFR Part 3830 for those qualified claimants wishing to take the small miner waiver allowed. Failure to supply the information required in this form to support the claimants certification of waiver from payment of the otherwise required maintenance fees will result in the waiver being disallowed and the mining claims subject to forfeiture by BLM under 30 U.S.C. 28i.

The Paperwork Reduction Act of 1995 requires us to inform you that: This information is being collected to allow the BLM to determine if you qualify for a waiver from the payment of \$100 per mining claim or site maintenance fee established in 30 U.S.C. 28f and the implementing regulations at 43 CFR 3830. A response to this request is required in accordance with the statute to obtain your benefit.

BLM would like you to know that you do not have to respond to this, or any other, Federal agency-sponsored information collection unless it displays a currently valid OMB control number.

Public reporting burden for this form is estimated to average 8 minutes (0.133 hours) per response, including time to review instructions, gathering and maintaining data, and completing and reviewing the form. Direct comments regarding this burden estimate, or any other aspect of this form, to the U.S. Department of the Interior, Bureau of Land Management, (1004-0114) Bureau Clearance Officer (WO-630), Mail Stop 401 LS, 1849 C St., N.W., Washington, D.C. 20240.

FOR OFFICIAL USE ONLY

8 - NOV 2005

RECEIVED

B.L.M. AZ STATE OFFICE

Return Document to:

TRUDY MOVICH
S15 E. CAREFREE HWY, PMB 378
PHX, AZ 85085
Telephone: _____

A3850-1(NOV.2001)

No. of Claims:	<u>1</u>	x \$5 =	<u>5</u>
Receipt No.:	<u>1123535</u>	Check No.:	<u>CC</u>
Init:	<u>TMC</u>		

FOR BLM USE ONLY

AFFIDAVIT OF PERFORMANCE OF ANNUAL WORK. Also fill in Items 1 through 9 and the reverse side of this document.

NOTICE OF INTENTION TO HOLD. I intend to hold the claims(s)/site(s) listed on the reverse side of this document for the calendar year 20____. Also fill in Items 1 through 4 and Item 9.

Notices of Intention to Hold are for mill sites and tunnel sites or for mining claims when assessment work has not been done, regardless of whether the annual assessment has been suspended, deferred, or not yet accrued. The filing of a Notice of Intention to Hold shall not relieve the owner of complying with federal and state laws pertaining to the performance of annual assessment work. Notices of Intention to Hold for mill sites or tunnel sites need not be county recorded. For mining claims the form filed with the Bureau of Land Management (BLM) must be identical to the one that was or will be filed with the county.

Evidence of Annual Assessment Work or a Notice of Intention to Hold must be filed each calendar year following the calendar year in which the claim/site was located. **All claims listed on a single affidavit must be contiguous.**

1. State of Arizona, County of MARICOPA ss:
2. I, (Name) TRUDY MOVICH
3. Reside at, (Address) 515 E. CAREFREE HWY, PMB 378
City PHX, County MARICOPA, State AZ Zip 85085

being duly sworn, deposes and says that he/she is a citizen of the United States, more than eighteen years of age, that all of the facts set forth in this affidavit/notice, subject to the provisions and penalties of 18 U.S.C. 1001 pertaining to the filing of false, fictitious, or fraudulent statements with the United States, are true and correct according to the best of my knowledge, information and belief.

4. Owner's name and address (If not shown in Items 1-3 above). **Check here if this is a change of address.**

5. That I am personally acquainted with the mining claim(s). The work and improvements were made by and at the expense of the owner(s) of said claim(s). Said contiguous group of claims, listed on the reverse side of this document, are situated in the AGUA FRIA Mining District, MARICOPA County, Arizona.

6. That between the dates starting at 12 o'clock noon on September 1, 2005 and ending at 12 o'clock noon on September 1, 2006 at least \$ 500. Dollars worth of work and improvements were done and performed upon said claim(s) or upon one or more of a contiguous group of claims for the benefit of all, or wholly or partly outside of a contiguous group of claims for the benefit of all, not including the location work.

7. That the following persons were employed to perform the work and improvements described herein: BILL WALDECK AND NATHAN MOVICH

8. That the work and improvements performed were: EXCAVATION AND SAMPLING OF STRUCTURES.

9. Dated: 8-05-05 Signature: [Signature]
SUBSCRIBED AND SWORN TO before me, a Notary Public, this 5 day of August, 2005
by [Signature]
Notary Public
MY COMMISSION EXPIRES 4-6-08




If the claims/sites have consecutive BLM numbers and are in the same Township, Range and Section(s), they may be listed as follows:

Claim/Site Name	Serial Number	Dkt/Pg or Record # of Orig Location Notice	TWN SHP	RNG	SEC(S)
<u>BLACK BUFFALO #1</u>	<u>AMC 363095</u>	<u>BOOK 2004 PAGE 1324811</u>	<u>7N</u>	<u>2E</u>	<u>3</u>

BLM requires a \$5 nonrefundable service charge for each mining claim, mill site or tunnel site payable on or before December 30th (not the 31st). Mail to:

Bureau of Land Management
222 North Central Avenue
Phoenix, Arizona 85004-2203
602-417-9200
www.az.blm.gov

This form is for the purpose of complying with the laws of the United States Department of the Interior, Bureau of Land Management and the State of Arizona pertaining to assessment work and/or notice of intention to hold. 30 U.S.C. 28, 43 CFR 3833.2, ARS 27-208. Subject to Paperwork Reduction Act and Privacy Act statements available at the BLM AZ State Office. This form is not copyrighted. It may be reproduced without permission.



UNITED STATES DEPARTMENT OF THE INTERIOR
BUREAU OF LAND MANAGEMENT

mf

FORM APPROVED
OMB NO. 1004-0114
Expires: December 31, 2006

MAINTENANCE FEE WAIVER CERTIFICATION

SEE INSTRUCTIONS ON REVERSE

1. This small miner waiver is filed for the assessment year beginning at noon on September 1, ~~2005~~ and ending at noon on September 1, ~~2006~~
2. The undersigned and all related parties owned ten or fewer mining claims, mill, or tunnel sites located and maintained on Federal lands in the United States of America on September 1, ~~2005~~
3. The undersigned have performed the assessment work **required by law** for each mining claim listed **prior to filing this waiver** and understand that by filing this form; an affidavit of assessment work **must** be recorded by the December 30th following the filing of this waiver.
4. The undersigned understand that if the assessment work obligation has not yet come due under 30 U.S.C. 28 (for those claims in their first assessment year only); a notice of intent to hold reciting this condition **must** be recorded by the December 30th following the filing of this waiver.
5. The undersigned understand that mill and tunnel sites may also be listed upon this waiver and be waived from payment of the maintenance fee; and that a notice of intent to hold for these sites is required to be recorded by the December 30th immediately following the filing of this waiver.
6. The undersigned understand and acknowledge that pursuant to 43 U.S.C. 1212 and 18 U.S.C. 1001; the filing or recording of a false, fictitious, or fraudulent document with the Bureau of Land Management may result in a fine of up to \$250,000, a prison term not to exceed five years, or both.
7. The mining claims, mill or tunnel sites for which this waiver from payment of the maintenance fees is requested are:

CLAIM OR SITE NAME	BLM RECORDATION SERIAL NUMBER
1. AGUILA #1	AMC 366 572
2. AGUILA #2	AMC 366 573
3.	
4.	
5.	
6.	
7.	
8.	
9.	
10.	

The owner(s) (claimants) of the above mining claims and sites are:

NATHAN MOVICH
(Owner's Name - Please Print)

SIS E. CAREFREE HWY, PMB 378
(Street or P.O. Box)

PAX AZ 85085
(City) (State) (Zip Code)

Nathan Movich
(Owner's Signature)

(Owner's Name - Please Print)

(Street or P.O. Box)

(City) (State) (Zip Code)

(Owner's Signature)

LIBEMIX WILSON
(Owner's Name - Please Print)

(Street or P.O. Box)

(City) (State) (Zip Code)

(Owner's Signature)

(Owner's Name - Please Print)	(Owner's Signature)
(Street or P.O. Box)	(City) (State) (Zip Code)
(Owner's Name - Please Print)	(Owner's Signature)
(Street or P.O. Box)	(City) (State) (Zip Code)
(Owner's Name - Please Print)	(Owner's Signature)
(Street or P.O. Box)	(City) (State) (Zip Code)
(Owner's Name - Please Print)	(Owner's Signature)
(Street or P.O. Box)	(City) (State) (Zip Code)

INSTRUCTIONS

1. This certification is made under the provisions of § 1744 of Title 43 and § 28-28k of Title 30 of the United States Code; and the regulations thereunder (43 CFR Part 3830).
2. The claimant(s) **must** fill in the dates in paragraph 1 for the beginning and ending of the assessment year for which this waiver is sought.
3. The claimant(s) **must** fill in the date in paragraph 2 for the beginning of the assessment year for which this waiver is sought.
4. All claim and site names and Bureau of Land Management (BLM) serial numbers **must** be listed for the mining claims, mill sites, and tunnel sites for which the waiver is sought.
5. All owners of the mining claims, mill sites, and tunnel sites and their addresses **must** be given.
6. This waiver form **must** be signed by all the claimants or their designated agent, in original form. If an agent is designated, a notarized designation of agent, signed by all of the claimants with proper address given, **must** be submitted with this waiver.
7. This form **must** be filed no later than September 1st for the upcoming assessment year in the BLM State Office where the mining claims or sites are recorded, or the waiver cannot be granted by the BLM. (Example: to obtain a waiver for the assessment year 2000, which begins at noon on September 1, 1999, you **must** qualify for and file for a waiver no later than September 1, 1999, in the proper BLM State Office).
8. For all mining claims which require assessment work, you **must** record an affidavit of labor on or before the December 30th immediately following the filing of this waiver. For all other mining claims or sites waived, you **must** record a notice of intent to hold on or before the December 30th immediately following the filing of this waiver.
9. Mill and tunnel sites may also be listed upon this waiver and be waived from payment of the maintenance fee. A notice of intent to hold for these sites is required to be filed by the December 30th following the filing of this waiver.

NOTICE/BURDEN HOURS STATEMENT

The Privacy Act of 1974, *as amended*, and the regulation in 43 CFR 2.48(d) provide that you be furnished the following information in connection with the information required by this certification of waiver from rental fees.

AUTHORITY: 30 U.S.C. 28-28k; 43 U.S.C. 1201, 1457, 1740, and 1744; and 43 CFR 3830.

PRINCIPLE PURPOSE: This information is to be used to verify that the owner(s) (claimants) of a mining claim has complied with 30 U.S.C. 28f and is entitled to perform assessment work in lieu of paying the maintenance fee for the mining claims listed on this form.

ROUTINE USE: (1) Adjudication of the claimant(s) certification of waiver from paying the maintenance fee otherwise required by 30 U.S.C. 28f. (2) Disclosure may be made to appropriate Federal agencies when location is made within the agency's geographic area of responsibility. (3) Information from the record and/or the record will be transferred to the appropriate Federal, State, or local agency, or a member of the public in response to a specific request for pertinent information. (4) Information may also be provided to the Department of Justice or in a proceeding before a court or adjudicative body; or to Federal, State, local or foreign agencies when needed for enforcement of civil or criminal codes or applicable regulations concerning title rights upon the public land.

EFFECT OF NOT PROVIDING INFORMATION: Disclosure of this information is required by 30 U.S.C. 28f and 43 CFR Part 3830 for those qualified claimants wishing to take the small miner waiver allowed. Failure to supply the information required in this form to support the claimants certification of waiver from payment of the otherwise required maintenance fees will result in the waiver being disallowed and the mining claims subject to forfeiture by BLM under 30 U.S.C. 28i.

The Paperwork Reduction Act of 1995 requires us to inform you that:

This information is being collected to allow the BLM to determine if you qualify for a waiver from the payment of \$100 per mining claim or site maintenance fee established in 30 U.S.C. 28f and the implementing regulations at 43 CFR 3830. A response to this request is required in accordance with the statute to obtain your benefit.

BLM would like you to know that you do not have to respond to this, or any other, Federal agency-sponsored information collection unless it displays a currently valid OMB control number.

Public reporting burden for this form is estimated to average 8 minutes (0.133 hours) per response, including time to review instructions, gathering and maintaining data, and completing and reviewing the form. Direct comments regarding this burden estimate, or any other aspect of this form, to the U.S. Department of the Interior, Bureau of Land Management, (1004-0114) Bureau Information Collection Clearance Officer (WO-630), Mail Stop 401 LS, 1849 C St, N.W., Washington, D.C. 20240.

FOR OFFICIAL USE ONLY

RECEIVED

B.L.M. AZ STATE OFFICE

2005 AUG - 8

9 4 46

Return Document to:

NATHAN MOVICH
515 E. CAREFREE HWY, PMB 378
PHX, AZ 85085

Telephone: _____

A3850-1(NOV.2001)

No. of Claims: <u>2</u>	x \$5 = <u>10</u>
Receipt No.: <u>11235352</u>	Check No.: <u>CC</u>
Init: <u>TMC</u>	
FOR BLM USE ONLY	

AFFIDAVIT OF PERFORMANCE OF ANNUAL WORK. Also fill in Items 1 through 9 and the reverse side of this document.

NOTICE OF INTENTION TO HOLD. I intend to hold the claim(s)/site(s) listed on the reverse side of this document for the calendar year 20____. Also fill in Items 1 through 4 and Item 9.

Notices of Intention to Hold are for mill sites and tunnel sites or for mining claims when assessment work has not been done, regardless of whether the annual assessment has been suspended, deferred, or not yet accrued. The filing of a Notice of Intention to Hold shall not relieve the owner of complying with federal and state laws pertaining to the performance of annual assessment work. Notices of Intention to Hold for mill sites or tunnel sites need not be county recorded. For mining claims the form filed with the Bureau of Land Management (BLM) must be identical to the one that was or will be filed with the county.

Evidence of Annual Assessment Work or a Notice of Intention to Hold must be filed each calendar year following the calendar year in which the claim/site was located. **All claims listed on a single affidavit must be contiguous.**

1. State of Arizona, County of MARICOPA ss:
2. I, (Name) NATHAN MOVICH
3. Reside at (Address) 515 E. CAREFREE HWY, PMB 378
City PHX, County MARICOPA, State AZ Zip 85085

being duly sworn, deposes and says that he/she is a citizen of the United States, more than eighteen years of age, that all of the facts set forth in this affidavit/notice, subject to the provisions and penalties of 18 U.S.C. 1001 pertaining to the filing of false, fictitious, or fraudulent statements with the United States, are true and correct according to the best of my knowledge, information and belief.

4. Owner's name and address (If not shown in Items 1-3 above). Check here if this is a change of address.

5. That I am personally acquainted with the mining claim(s). The work and improvements were made by and at the expense of the owner(s) of said claim(s). Said contiguous group of claims, listed on the reverse side of this document, are situated in the AGUILA Mining District, MARICOPA County, Arizona.

6. That between the dates starting at 12 o'clock noon on September 1, 2005 and ending at 12 o'clock noon on September 1, 2006 at least \$ 300. Dollars worth of work and improvements were done and performed upon said claim(s) or upon one or more of a contiguous group of claims for the benefit of all, or wholly or partly outside of a contiguous group of claims for the benefit of all, not including the location work.

7. That the following persons were employed to perform the work and improvements described herein:
BILL WALDECK, NATHAN MOVICH, TRUDY MOVICH

8. That the work and improvements performed were: SAMPLES EXCAVATED - MAPPING OF STRUCTURES.

9. Dated: 8/5/05 Signature: Nathe March
SUBSCRIBED AND SWORN TO before me, a Notary Public, this 5th day of August, 2005

by Marty Griffiths
Notary Public Marty Griffiths
MY COMMISSION EXPIRES 4.8.05



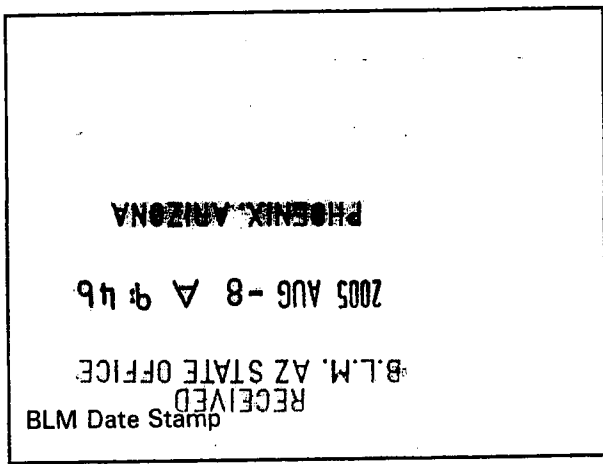
If the claims/sites have consecutive BLM numbers and are in the same Township, Range and Section(s), they may be listed as follows:

Sample	A MC	Dkt/Pg	4N	20W	36
Sample 1 - 10	A MC 19640 - 49	Dkt/Pg 1025/1-10 Recording #9106173-82			
Claim/Site Name	Serial Number	Dkt/Pg or Record # of Orig Location Notice	TWN SHP	RNG	SEC(S)
<u>AGUILA #1</u>	<u>AMC 366572</u>	<u>Book 2005</u> <u>Page 100/527</u>	<u>6N</u>	<u>9W</u>	<u>11</u>
<u>AGUILA #2</u>	<u>AMC 366573</u>	<u>2005</u> <u>100/528</u>	<u>6N</u>	<u>9W</u>	<u>11</u>

BLM requires a \$5 nonrefundable service charge for each mining claim, mill site or tunnel site payable on or before December 30th (not the 31st). Mail to:

Bureau of Land Management
222 North Central Avenue
Phoenix, Arizona 85004-2203
602-417-9200
www.az.blm.gov

This form is for the purpose of complying with the laws of the United States Department of the Interior, Bureau of Land Management and the State of Arizona pertaining to assessment work and/or notice of intention to hold. 30 U.S.C. 28, 43 CFR 3833.2, ARS 27-208. Subject to Paperwork Reduction Act and Privacy Act statements available at the BLM AZ State Office. This form is not copyrighted. It may be reproduced without permission.



UNITED STATES
DEPARTMENT OF THE INTERIOR
BUREAU OF LAND MANAGEMENT

MAINTENANCE FEE WAIVER CERTIFICATION

SEE INSTRUCTIONS ON REVERSE

FORM APPROVED
OMB NO. 1004-0114
Expires: December 31, 2002

1. This small miner waiver is filed for the assessment year beginning at noon on September 1, ~~2005~~ and ending at noon on September 1, ~~2006~~
2. The undersigned and all related parties owned ten or fewer mining claims, mill, or tunnel sites located and maintained on Federal lands in the United States of America on September 1, ~~2005~~
3. The undersigned have performed the assessment work **required by law** for each mining claim listed **prior to filing this waiver** and understand that by filing this form; an affidavit of assessment work **must** be recorded by the December 30th following the filing of this waiver.
4. The undersigned understand that if the assessment work obligation has not yet come due under 30 U.S.C. 28 (for those claims in their first assessment year only); a notice of intent to hold reciting this condition **must** be recorded by the December 30th following the filing of this waiver.
5. The undersigned understand that mill and tunnel sites may also be listed upon this waiver and be waived from payment of the maintenance fee; and that a notice of intent to hold for these sites is required to be recorded by the December 30th immediately following the filing of this waiver.
6. The undersigned understand and acknowledge that pursuant to 43 U.S.C. 1212 and 18 U.S.C. 1001; the filing or recording of a false, fictitious, or fraudulent document with the Bureau of Land Management may result in a fine of up to \$250,000, a prison term not to exceed five years, or both.
7. The mining claims, mill or tunnel sites for which this waiver from payment of the maintenance fees is requested are:

CLAIM OR SITE NAME	BLM RECORDATION SERIAL NUMBER
1. <u>VAMPIRE #1</u>	<u>AMC 364692</u>
2.	
3.	
4.	
5.	
6.	
7.	
8.	
9.	
10.	

The owner(s) (claimants) of the above mining claims and sites are:

TRUDY MOVICH
(Owner's Name - Please Print)

515 E. CAREFREE HWY, PMB 378
(Street or P.O. Box)

PAX AZ 85085
(City) (State) (Zip Code)

(Owner's Name - Please Print)

(Owner's Signature)

(Street or P.O. Box)

(City) (State) (Zip Code)

(Owner's Name - Please Print)

(Owner's Signature)

(Street or P.O. Box)

(City) (State) (Zip Code)

(Owner's Name - Please Print)

(Owner's Signature)

(Street or P.O. Box)

(City) (State) (Zip Code)

(Owner's Name - Please Print)

(Owner's Signature)

(Street or P.O. Box)

(City) (State) (Zip Code)

(Owner's Name - Please Print)

(Owner's Signature)

(Street or P.O. Box)

(City) (State) (Zip Code)

(Owner's Name - Please Print)

(Owner's Signature)

(Street or P.O. Box)

(City) (State) (Zip Code)

INSTRUCTIONS

1. This certification is made under the provisions of § 1744 of Title 43 and § 28-28k of Title 30 of the United States Code; and the regulations thereunder (43 CFR Part 3830).
2. The claimant(s) **must** fill in the dates in paragraph 1 for the beginning and ending of the assessment year for which this waiver is sought.
3. The claimant(s) **must** fill in the date in paragraph 2 for the beginning of the assessment year for which this waiver is sought.
4. All claim and site names and Bureau of Land Management (BLM) serial numbers **must** be listed for the mining claims, mill sites, and tunnel sites for which the waiver is sought.
5. All owners of the mining claims, mill sites, and tunnel sites and their addresses **must** be given.
6. This waiver form **must** be signed by all the claimants or their designated agent, in original form. If an agent is designated, a notarized designation of agent, signed by all of the claimants with proper address given, **must** be submitted with this waiver.

7. This form **must** be filed no later than September 1st for the upcoming assessment year in the BLM State Office where the mining claims or sites are recorded, or the waiver cannot be granted by the BLM. (Example: to obtain a waiver for the assessment year 2000, which begins at noon on September 1, 1999, you **must** qualify for and file for a waiver no later than September 1, 1999 in the proper BLM State Office).
8. For all mining claims which require assessment work, you **must** record an affidavit of labor on or before the December 30th immediately following the filing of this waiver. For all other mining claims or sites waived, you **must** record a notice of intent to hold on or before the December 30th immediately following the filing of this waiver.
9. Mill and tunnel sites may also be listed upon this waiver and be waived from payment of the maintenance fee. A notice of intent to hold for these sites is required to be filed by the December 30th following the filing of this waiver.

NOTICE/BURDEN HOURS STATEMENT

The Privacy Act of 1974, *as amended*, and the regulation in 43 CFR 2.48(d) provide that you be furnished the following information in connection with the information required by this certification of waiver from rental fees.

AUTHORITY: 30 U.S.C. 28-28k; 43 U.S.C. 1201, 1457, 1740, and 1744; and 43 CFR 3830.

PRINCIPLE PURPOSE: This information is to be used to verify that the owner(s) (claimants) of a mining claim has complied with 30 U.S.C. 28f and is entitled to perform assessment work in lieu of paying the maintenance fee for the mining claims listed on this form.

ROUTINE USE: (1) Adjudication of the claimant(s) certification of waiver from paying the maintenance fee otherwise required by 30 U.S.C. 28f. (2) Disclosure may be made to appropriate Federal agencies when location is made within the agency's geographic area of responsibility. (3) Information from the record and/or the record will be transferred to the appropriate Federal, State, or local agency, or a member of the public in response to a specific request for pertinent information. (4) Information may also be provided to the Department of Justice or in a proceeding before a court or adjudicative body; or to Federal, State, local or foreign agencies when needed for enforcement of civil or criminal codes or applicable regulations concerning title rights upon the public land.

EFFECT OF NOT PROVIDING INFORMATION: Disclosure of this information is required by 30 U.S.C. 28f and 43 CFR Part 3830 for those qualified claimants wishing to take the small miner waiver allowed. Failure to supply the information required in this form to support the claimants certification of waiver from payment of the otherwise required maintenance fees will result in the waiver being disallowed and the mining claims subject to forfeiture by BLM under 30 U.S.C. 28i.

The Paperwork Reduction Act of 1995 requires us to inform you that:

This information is being collected to allow the BLM to determine if you qualify for a waiver from the payment of \$100 per mining claim or site maintenance fee established in 30 U.S.C. 28f and the implementing regulations at 43 CFR 3830. A response to this request is required in accordance with the statute to obtain your benefit.

BLM would like you to know that you do not have to respond to this, or any other, Federal agency-sponsored information collection unless it displays a currently valid OMB control number.

Public reporting burden for this form is estimated to average 8 minutes (0.133 hours) per response, including time to review instructions, gathering and maintaining data, and completing and reviewing the form. Direct comments regarding this burden estimate, or any other aspect of this form, to the U.S. Department of the Interior, Bureau of Land Management, (1004-0114) Bureau Clearance Officer (WO-630), Mail Stop 401 LS, 1849 C St., N.W., Washington, D.C. 20240.

~~VOIDED~~

FOR OFFICIAL USE ONLY
9115 8-904 5007

RECEIVED
B.L.M. AZ STATE OFFICE

Return Document to:

A3850-1 (NOV. 2001)

TRUDY MOVICH
515 E. CAREFREE HWY., PMB 378
PAX, AZ 85085

Telephone: _____

No. of Claims: <u>1</u>	x \$5 = <u>5</u>
Receipt No.: <u>123536</u>	Check No.: <u>CC</u>
Init: <u>TME</u>	
FOR BLM USE ONLY	

AFFIDAVIT OF PERFORMANCE OF ANNUAL WORK. Also fill in Items 1 through 9 and the reverse side of this document.

NOTICE OF INTENTION TO HOLD. I intend to hold the claims(s)/site(s) listed on the reverse side of this document for the calendar year 20____. Also fill in Items 1 through 4 and Item 9.

Notices of Intention to Hold are for mill sites and tunnel sites or for mining claims when assessment work has not been done, regardless of whether the annual assessment has been suspended, deferred, or not yet accrued. The filing of a Notice of Intention to Hold shall not relieve the owner of complying with federal and state laws pertaining to the performance of annual assessment work. Notices of Intention to Hold for mill sites or tunnel sites need not be county recorded. For mining claims the form filed with the Bureau of Land Management (BLM) must be identical to the one that was or will be filed with the county.

Evidence of Annual Assessment Work or a Notice of Intention to Hold must be filed each calendar year following the calendar year in which the claim/site was located. **All claims listed on a single affidavit must be contiguous.**

1. State of Arizona, County of ~~SA~~ ~~LA~~ MARICOPA ss:

2. I, (Name) TRUDY MOVICH

3. Reside at (Address) 515 E. CAREFREE HWY., PMB 378

City PAX, County MARICOPA, State AZ Zip 85085

being duly sworn, deposes and says that he/she is a citizen of the United States, more than eighteen years of age, that all of the facts set forth in this affidavit/notice, subject to the provisions and penalties of 18 U.S.C. 1001 pertaining to the filing of false, fictitious, or fraudulent statements with the United States, are true and correct according to the best of my knowledge, information and belief.

4. Owner's name and address (If not shown in Items 1-3 above). **Check here if this is a change of address.**

5. That I am personally acquainted with the mining claim(s). The work and improvements were made by and at the expense of the owner(s) of said claim(s). Said contiguous group of claims, listed on the reverse side of this document, are situated in the MINERAL HILL Mining District, LA PAZ County, Arizona.


6. That between the dates starting at 12 o'clock noon on September 1, 2005 and ending at 12 o'clock noon on September 1, 2006 at least \$ 300. Dollars worth of work and improvements were done and performed upon said claim(s) or upon one or more of a contiguous group of claims for the benefit of all, or wholly or partly outside of a contiguous group of claims for the benefit of all, not including the location work.

7. That the following persons were employed to perform the work and improvements described herein: BILL WALDECK, TRUDY MOVICH, NATHAN MOVICH.

8. That the work and improvements performed were: VEIN EXCAVATIONS AND SAMPLING.

9. Dated: 08/05/05 Signature: [Signature]
SUBSCRIBED AND SWORN TO before me, a Notary Public, this 5th day of Aug., 2005

by [Signature]
Notary Public
MY COMMISSION EXPIRES 4.6.08



If the claims/sites have consecutive BLM numbers and are in the same Township, Range and Section(s), they may be listed as follows:

Sample 1 - 10	A MC 19640 - 49	Dkt/Pg 1025/1-10 Recording #9106173-82	4N	20W	36
Claim/Site Name	Serial Number	Dkt/Pg or Record # of Orig Location Notice <i>Book PAGE</i>	TWN SHP	RNG	SEC(S)
<u>VAMPIRE #1</u>	<u>AMC 364692</u>	<u>2005 01628</u>	<u>10N</u>	<u>17W</u>	<u>10</u>

BLM requires a \$5 nonrefundable service charge for each mining claim, mill site or tunnel site payable on or before December 30th (not the 31st). Mail to:

Bureau of Land Management
222 North Central Avenue
Phoenix, Arizona 85004-2203
602-417-9200
www.az.blm.gov

This form is for the purpose of complying with the laws of the United States Department of the Interior, Bureau of Land Management and the State of Arizona pertaining to assessment work and/or notice of intention to hold. 30 U.S.C. 28, 43 CFR 3833.2, ARS 27-208. Subject to Paperwork Reduction Act and Privacy Act statements available at the BLM AZ State Office. This form is not copyrighted. It may be reproduced without permission.

PHOENIX, ARIZONA

2005 AUG - 8 - 9 44

RECEIVED
B.L.M. AZ STATE OFFICE

BLM Date Stamp

FORM APPROVED
OMB NO. 1004-0114
Expires: December 31, 2006

MAINTENANCE FEE WAIVER CERTIFICATION

SEE INSTRUCTIONS ON REVERSE

1. This small miner waiver is filed for the assessment year beginning at noon on September 1, ~~2005~~ and ending at noon on September 1, ~~2006~~.
2. The undersigned and all related parties owned ten or fewer mining claims, mill, or tunnel sites located and maintained on Federal lands in the United States of America on September 1, ~~2005~~.
3. The undersigned have performed the assessment work **required by law** for each mining claim listed **prior to filing this waiver** and understand that by filing this form; an affidavit of assessment work **must** be recorded by the December 30th following the filing of this waiver.
4. The undersigned understand that if the assessment work obligation has not yet come due under 30 U.S.C. 28 (for those claims in their first assessment year only); a notice of intent to hold reciting this condition **must** be recorded by the December 30th following the filing of this waiver.
5. The undersigned understand that mill and tunnel sites may also be listed upon this waiver and be waived from payment of the maintenance fee; and that a notice of intent to hold for these sites is required to be recorded by the December 30th immediately following the filing of this waiver.
6. The undersigned understand and acknowledge that pursuant to 43 U.S.C. 1212 and 18 U.S.C. 1001; the filing or recording of a false, fictitious, or fraudulent document with the Bureau of Land Management may result in a fine of up to \$250,000, a prison term not to exceed five years, or both.
7. The mining claims, mill or tunnel sites for which this waiver from payment of the maintenance fees is requested are:

CLAIM OR SITE NAME	BLM RECORDATION SERIAL NUMBER
1. PEARL MOUNTAIN #1	AMC 364487 4054
2. SUNSET MOUNTAIN #4	AMC 364488 4054
3.	
4.	
5.	
6.	
7.	
8.	
9.	
10.	

The owner(s) (claimants) of the above mining claims and sites are:

NATHAN MOVICH
(Owner's Name - Please Print)

SIS E. CAREFREE HWY, PMB 378
(Street or P.O. Box)

PHX AZ 85085
(City) (State) (Zip Code)

Nathan Movich
(Owner's Signature)

(Owner's Name - Please Print)

(Street or P.O. Box)

(City) (State) (Zip Code)

(Owner's Signature)

(Owner's Name - Please Print)

(Street or P.O. Box)

(City) (State) (Zip Code)

(Owner's Signature)

(Owner's Name - Please Print)	(Owner's Signature)		
(Street or P.O. Box)	(City)	(State)	(Zip Code)
(Owner's Name - Please Print)	(Owner's Signature)		
(Street or P.O. Box)	(City)	(State)	(Zip Code)
(Owner's Name - Please Print)	(Owner's Signature)		
(Street or P.O. Box)	(City)	(State)	(Zip Code)
(Owner's Name - Please Print)	(Owner's Signature)		
(Street or P.O. Box)	(City)	(State)	(Zip Code)

INSTRUCTIONS

- | | |
|--|---|
| <ol style="list-style-type: none"> 1. This certification is made under the provisions of § 1744 of Title 43 and § 28-28k of Title 30 of the United States Code; and the regulations thereunder (43 CFR Part 3830). 2. The claimant(s) must fill in the dates in paragraph 1 for the beginning and ending of the assessment year for which this waiver is sought. 3. The claimant(s) must fill in the date in paragraph 2 for the beginning of the assessment year for which this waiver is sought. 4. All claim and site names and Bureau of Land Management (BLM) serial numbers must be listed for the mining claims, mill sites, and tunnel sites for which the waiver is sought. 5. All owners of the mining claims, mill sites, and tunnel sites and their addresses must be given. 6. This waiver form must be signed by all the claimants or their designated agent, in original form. If an agent is designated, a notarized designation of agent, signed by all of the claimants with proper address given, must be submitted with this waiver. | <ol style="list-style-type: none"> 7. This form must be filed no later than September 1st for the upcoming assessment year in the BLM State Office where the mining claims or sites are recorded, or the waiver cannot be granted by the BLM. (Example: to obtain a waiver for the assessment year 2000, which begins at noon on September 1, 1999, you must qualify for and file for a waiver no later than September 1, 1999, in the proper BLM State Office). 8. For all mining claims which require assessment work, you must record an affidavit of labor on or before the December 30th immediately following the filing of this waiver. For all other mining claims or sites waived, you must record a notice of intent to hold on or before the December 30th immediately following the filing of this waiver. 9. Mill and tunnel sites may also be listed upon this waiver and be waived from payment of the maintenance fee. A notice of intent to hold for these sites is required to be filed by the December 30th following the filing of this waiver. |
|--|---|

NOTICE/BURDEN HOURS STATEMENT

The Privacy Act of 1974, *as amended*, and the regulation in 43 CFR 2.48(d) provide that you be furnished the following information in connection with the information required by this certification of waiver from rental fees.

AUTHORITY: 30 U.S.C. 28-28k; 43 U.S.C. 1201, 1457, 1740, and 1744; and 43 CFR 3830.

PRINCIPLE PURPOSE: This information is to be used to verify that the owner(s) (claimants) of a mining claim has complied with 30 U.S.C. 28f and is entitled to perform assessment work in lieu of paying the maintenance fee for the mining claims listed on this form.

ROUTINE USE: (1) Adjudication of the claimant(s) certification of waiver from paying the maintenance fee otherwise required by 30 U.S.C. 28f. (2) Disclosure may be made to appropriate Federal agencies when location is made within the agency's geographic area of responsibility. (3) Information from the record and/or the record will be transferred to the appropriate Federal, State, or local agency, or a member of the public in response to a specific request for pertinent information. (4) Information may also be provided to the Department of Justice or in a proceeding before a court or adjudicative body; or to Federal, State, local or foreign agencies when needed for enforcement of civil or criminal codes or applicable regulations concerning title rights upon the public land.

EFFECT OF NOT PROVIDING INFORMATION: Disclosure of this information is required by 30 U.S.C. 28f and 43 CFR Part 3830 for those qualified claimants wishing to take the small miner waiver allowed. Failure to supply the information required in this form to support the claimants certification of waiver from payment of the otherwise required maintenance fees will result in the waiver being disallowed and the mining claims subject to forfeiture by BLM under 30 U.S.C. 28i.

The Paperwork Reduction Act of 1995 requires us to inform you that:

This information is being collected to allow the BLM to determine if you qualify for a waiver from the payment of \$100 per mining claim or site maintenance fee established in 30 U.S.C. 28f and the implementing regulations at 43 CFR 3830. A response to this request is required in accordance with the statute to obtain your benefit.

BLM would like you to know that you do not have to respond to this, or any other, Federal agency-sponsored information collection unless it displays a currently valid OMB control number.

Public reporting burden for this form is estimated to average 8 minutes (0.133 hours) per response, including time to review instructions, gathering and maintaining data, and completing and reviewing the form. Direct comments regarding this burden estimate, or any other aspect of this form, to the U.S. Department of the Interior, Bureau of Land Management, (1004-0114) Bureau Information Collection Clearance Officer (WO-630), Mail Stop 401 LS, 1849 C St, N.W., Washington, D.C. 20240.

FOR OFFICIAL USE ONLY

2005 AUG - 8 - 90V 0002

RECEIVED
B.L.M. AZ STATE OFFICE

Return Document to:

NATHAN MOVICH
515 E. CAREFREE HWY., PMB 378
PAX, AZ 85085

Telephone: _____

No. of Claims: <u>2</u>	x \$5 = <u>10</u>
Receipt No.: <u>179535</u>	Check No.: <u>CC</u>
Init: <u>INC</u>	
FOR BLM USE ONLY	

AFFIDAVIT OF PERFORMANCE OF ANNUAL WORK. Also fill in Items 1 through 9 and the reverse side of this document.

NOTICE OF INTENTION TO HOLD. I intend to hold the claims(s)/site(s) listed on the reverse side of this document for the calendar year 20____. Also fill in Items 1 through 4 and Item 9.

Notices of Intention to Hold are for mill sites and tunnel sites or for mining claims when assessment work has not been done, regardless of whether the annual assessment has been suspended, deferred, or not yet accrued. The filing of a Notice of Intention to Hold shall not relieve the owner of complying with federal and state laws pertaining to the performance of annual assessment work. Notices of Intention to Hold for mill sites or tunnel sites need not be county recorded. For mining claims the form filed with the Bureau of Land Management (BLM) must be identical to the one that was or will be filed with the county.

Evidence of Annual Assessment Work or a Notice of Intention to Hold must be filed each calendar year following the calendar year in which the claim/site was located. **All claims listed on a single affidavit must be contiguous.**

1. State of Arizona, County of MARICOPA SS:
2. I, (Name) NATHAN MOVICH
3. Reside at (Address) 515 E. CAREFREE HWY, PMB 378
City PAX, County MARICOPA, State AZ Zip 85085

being duly sworn, deposes and says that he/she is a citizen of the United States, more than eighteen years of age, that all of the facts set forth in this affidavit/notice, subject to the provisions and penalties of 18 U.S.C. 1001 pertaining to the filing of false, fictitious, or fraudulent statements with the United States, are true and correct according to the best of my knowledge, information and belief.

4. Owner's name and address (If not shown in Items 1-3 above). **Check here if this is a change of address.**

5. That I am personally acquainted with the mining claim(s). The work and improvements were made by and at the expense of the owner(s) of said claim(s). Said contiguous group of claims, listed on the reverse side of this document, are situated in the TIP TOP Mining District, MARICOPA County, Arizona.

6. That between the dates starting at 12 o'clock noon on September 1, 2005 and ending at 12 o'clock noon on September 1, 2006 at least \$ 6000 Dollars worth of work and improvements were done and performed upon said claim(s) or upon one or more of a contiguous group of claims for the benefit of all, or wholly or partly outside of a contiguous group of claims for the benefit of all, not including the location work.

7. That the following persons were employed to perform the work and improvements described herein: BILL WALDECK, TRUDY MOVICH

8. That the work and improvements performed were:

VEIN EXCAVATIONS AND SAMPLES TAKEN.

9. Dated: 8/5/05 Signature: N. Theovich
SUBSCRIBED AND SWORN TO before me, a Notary Public, this 5th day of Aug., 2005

by [Signature]
Notary Public
MY COMMISSION EXPIRES 4-6-08



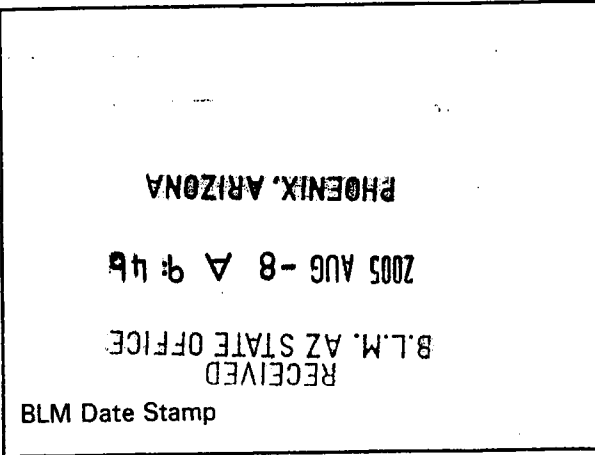
If the claims/sites have consecutive BLM numbers and are in the same Township, Range and Section(s), they may be listed as follows:

Claim/Site Name	Serial Number	Dkt/Pg or Record # of Orig Location Notice	TWN SHP	RNG	SEC(S)
Sample 1 - 10	A MC 19640 - 49	Dkt/Pg 1025/1-10 Recording #9106173-82	4N	20W	36
<u>PEARL MOUNTAIN #1</u>	<u>AMC 364487</u>	<u>BOOK 2005 PAGE 0209892</u>	<u>8N</u>	<u>2E</u>	<u>28-29</u>
<u>SUNSET MOUNTAIN #4</u>	<u>AMC 364488</u>	<u>2005 0209891</u>	<u>8N</u>	<u>2E</u>	<u>28</u>

BLM requires a \$5 nonrefundable service charge for each mining claim, mill site or tunnel site payable on or before December 30th (not the 31st). Mail to:

Bureau of Land Management
222 North Central Avenue
Phoenix, Arizona 85004-2203
602-417-9200
www.az.blm.gov

This form is for the purpose of complying with the laws of the United States Department of the Interior, Bureau of Land Management and the State of Arizona pertaining to assessment work and/or notice of intention to hold. 30 U.S.C. 28, 43 CFR 3833.2, ARS 27-208. Subject to Paperwork Reduction Act and Privacy Act statements available at the BLM AZ State Office. This form is not copyrighted. It may be reproduced without permission.



Amc 358272
 28504
 355269
 362061
 362193

Amc 339303
 Amc 95860

Return Document to:

TRUDY MOVICH
PMB 378, 515 E. Carefree Hwy
Phoenix, AZ 85085

Telephone: 623-465-2931

2004 AUG 27 A 11: 08
 RECEIVED
 B.L.M. AZ STATE OFFICE
 PHOENIX, AZ
 BLM Date Stamp

SELECT ONLY ONE:

- AFFIDAVIT OF PERFORMANCE OF ANNUAL WORK.** Also fill in Items 1 through 9 on the reverse side of this document.
- NOTICE OF INTENTION TO HOLD.** I intend to hold the claims(s)/site(s) listed below for the calendar year 20___. Also fill in Items 1 through 4 and Item 9 on the reverse side of this document.

AMC NUMBER	CLAIM/SITE NAME	COUNTY RECORDER DATA		SEC	TWP	RNG
		Book	PAGE			
358273	IRON HAT # 2	4054	190	2-3	8N	1W
339303	LOWER FLATS #1	3186	216	11	8N	1W
95867	BLUE BIRD # 25	1262	727-8-9	8-9 3-(SW) 34-(SW)	8N-9N	1W

BLM requires a \$5 nonrefundable service charge for each mining claim, mill site or tunnel site payable on or before December 30th (not the 31st). Mail to:


Bureau of Land Management
 222 North Central Avenue
 Phoenix, Arizona 85004-2203
 602-417-9200
 www.az.blm.gov

NO. OF CLAIMS 3 X \$5 = 15.00
 CHECK NO. 939312 INIT SC
 BLM USE ONLY

ENTERED INTO COMPUTER
 10/18/04 AB

Return Document to:

BILL C. WALDECK
PMB 378, 515 E. Carefree
HWY
PHX, AZ 85085
Telephone: 623-465-2931



SELECT ONLY ONE:

- AFFIDAVIT OF PERFORMANCE OF ANNUAL WORK.** Also fill in Items 1 through 9 on the reverse side of this document.
- NOTICE OF INTENTION TO HOLD.** I intend to hold the claims(s)/site(s) listed below for the calendar year 20___. Also fill in Items 1 through 4 and Item 9 on the reverse side of this document.

AMC NUMBER	CLAIM/SITE NAME	COUNTY RECORDER DATA		SEC	TWP	RNG
		BOOK	PAGE			
362061	APACHE GOLD #1	2004	0804989	(32)-5	(8N)7N	2E
362062	APACHE GOLD #2	2004	0804988	(32)-5	(8N)7N	2E
362193	APACHE GOLD #3	2004	0868481	(32)-5	(8N)7N	2E

BLM requires a \$5 nonrefundable service charge for each mining claim, mill site or tunnel site payable on or before December 30th (not the 31st). Mail to:

Bureau of Land Management
222 North Central Avenue
Phoenix, Arizona 85004-2203
602-417-9200
www.az.blm.gov

NO. OF CLAIMS	<u>3</u>	X \$5 =	<u>15</u>
CHECK NO.	<u>939312</u>	INIT	<u>sc</u>
BLM USE ONLY			

ENTERED INTO COMPUTER
10/18/04 AR

Return Document to:

BILL C. WALDECK
PMB 378, SISE. CAREFREE HWY

PHOENIX, AZ 85085

Telephone: 623-465-2931

SELECT ONLY ONE:

- AFFIDAVIT OF PERFORMANCE OF ANNUAL WORK.** Also fill in Items 1 through 9 on the reverse side of this document.
- NOTICE OF INTENTION TO HOLD.** I intend to hold the claims(s)/site(s) listed below for the calendar year 20___. Also fill in Items 1 through 4 and Item 9 on the reverse side of this document.

RECEIVED
B.L.M. AZ STATE OFFICE
2004 AUG 27 4:11:00 PM
PHOENIX, AZ
BLM Date Stamp

AMC NUMBER	CLAIM/SITE NAME	COUNTY RECORDER DATA	SEC	TWP	RNG
		Book PAGE			
358272	IRON HAT #1	4054 189	2-3	8N	1W
28511	Blue BIRD #7	886 667	3	8N	1W
28506	Blue BIRD #2	325 302	3	8N	1W
355270	Blue BIRD #5	3813 625	3	8N	1W
355271	Blue BIRD #11	3813 624	3	8N	1W
355272	Blue BIRD #15	3813 623	3	8N	1W
355269	PAY MASTER #1	3813 626	3	8N	1W

BLM requires a \$5 nonrefundable service charge for each mining claim, mill site or tunnel site payable on or before December 30th (not the 31st). Mail to:

Bureau of Land Management
222 North Central Avenue
Phoenix, Arizona 85004-2203
602-417-9200
www.az.blm.gov

NO. OF CLAIMS 7 X \$5 = 3500
CHECK NO. 939312 INIT SC
BLM USE ONLY

ENTERED INTO COMPUTER
10/18/04 aub

3/se

Quitclaim Deed

This Quitclaim Deed made August 27, 2004, by:

Bill C. Waldeck ("Transferor")
515 E. Carefree Hwy PMB 378
Phoenix, AZ 85085

to:

Trudy Movich ("Transferee")
515 E. Carefree Hwy PMB 378
Phoenix, AZ 85085

Transferor, in consideration of One Dollar and other good and valuable consideration, the receipt and sufficiency of which is hereby acknowledged, remises, releases, and forever quitclaims to Transferee all of the interest of Transferor, if any, in an to that real property located in the County of Yavapai, and State of Arizona, and more certainly described as follows:

The property consists of three lode mining claims located in Yavapai County, Humbug Mining District with descriptions as follows:

AMC #	CLAIM/SITE NAME	COUNTY RECORDER DATA BOOK	PAGE	SEC	TWP	RNG
358273	Iron Hat #2	4054	190	2-3	8N	1W
339303	Lower Flats #1	3186	216	11	8N	1W
95867	Bluebird #25	1262	727-8-9	3 34	8N 9N	1W

To have and to hold, all and singular the described property, together with the tenements, hereditaments, and appurtenances belonging to such property, or in anywise appertaining, and the rents, issues, and profits of such property to Transferee, and Transferee's heirs and assigns forever.

IN WITNESS WHEREOF, Transferor has executed this Quitclaim Deed on the date first above written.

Bill C. Waldeck Bill C. Waldeck


Acknowledgment

State of ARIZONA)
County of MARICOPA) ss

RECEIVED
B.L.M. AZ STATE OFFICE
2004 AUG 27 A 11:08
PHOENIX, AZ

On this August 27, 2004, before me personally appeared Bill C. Waldeck, to me know to be the person described in and who executed the foregoing Quitclaim Deed and acknowledged to me that Bill C. Waldeck executed the same as his free act and deed.

[Signature]
Notary Public



ENTERED INTO COMPUTER

10/18/04 AB

United States Department of the Interior
Bureau of Land Management
 BUSINESS & SUPPORT SVCS DIV
 222 N CENTRAL AVE
 PHOENIX, AZ 85004 -2203
 Phone: (602) 417-9200

Receipt	
No:	939312

Transaction #: 973661
Date of Transaction: 08/27/2004

CUSTOMER:	TRUDY MOVICH PMB 378 515 E CAREFREE HWY PHOENIX, AZ 85085
------------------	---

LINE #	QTY	DESCRIPTION	REMARKS	UNIT PRICE	TOTAL
1	1.00	LOCATABLE MINERALS / MINING CLAIMS-NOT NEW-UNADJUD,ONE AUTH NO. ONLY / MINING CLAIM MONEY RECEIVED (455) CASES: AMC358273/\$65.00	POL 2004 (13)&WAV	- n/a -	65.00
2	1.00	LOCATABLE MINERALS / MINING CLAIMS-NOT NEW-UNADJUD,ONE AUTH NO. ONLY / MINING CLAIM MONEY RECEIVED (455) CASES: AMC358273/\$15.00	TRF (3)	- n/a -	15.00
TOTAL:					\$80.00

PAYMENT INFORMATION			
1	AMOUNT:	\$80.00	POSTMARKED: N/A
	TYPE:	CHECK	RECEIVED: 08/27/2004
	CHECK NO:	4654	
	NAME:	MOVICH, TRUDY PMB 378 515 E CAREFREE HWY PHOENIX AZ 85085	

REMARKS

This receipt was generated by the automated BLM Collections and Billing System and is a paper representation of a portion of the official electronic record contained therein.

UNITED STATES
DEPARTMENT OF THE INTERIOR
BUREAU OF LAND MANAGEMENT

MAINTENANCE FEE WAIVER CERTIFICATION

SEE INSTRUCTIONS ON REVERSE

AMC 358272
339303
95860

492

FORM APPROVED
OMB NO. 1004-0114
Expires: December 31, 2002

1. This small miner waiver is filed for the assessment year beginning at noon on September 1, 2004 and ending at noon on September 1, 2005
2. The undersigned and all related parties owned ten or fewer mining claims, mill, or tunnel sites located and maintained on Federal lands in the United States of America on September 1, 2004
3. The undersigned have performed the assessment work required by law for each mining claim listed prior to filing this waiver and understand that by filing this form; an affidavit of assessment work must be recorded by the December 30th following the filing of this waiver.
4. The undersigned understand that if the assessment work obligation has not yet come due under 30 U.S.C. 28 (for those claims in their first assessment year only); a notice of intent to hold reciting this condition must be recorded by the December 30th following the filing of this waiver.
5. The undersigned understand that mill and tunnel sites may also be listed upon this waiver and be waived from payment of the maintenance fee; and that a notice of intent to hold for these sites is required to be recorded by the December 30th immediately following the filing of this waiver.
6. The undersigned understand and acknowledge that pursuant to 43 U.S.C. 1212 and 18 U.S.C. 1001; the filing or recording of a false, fictitious, or fraudulent document with the Bureau of Land Management may result in a fine of up to \$250,000, a prison term not to exceed five years, or both.
7. The mining claims, mill or tunnel sites for which this waiver from payment of the maintenance fees is requested are:

CLAIM OR SITE NAME	BLM RECORDATION SERIAL NUMBER
1. IRON HAT #2	AMC 358273
2. LOWER FLATS #1	AMC 339303
3. BLUE BIRD #25	AMC 95867
4.	
5.	
6.	
7.	
8.	
9.	
10.	

The owner(s) (claimants) of the above mining claims and sites are:

TRUDY MOVICH
(Owner's Name - Please Print)
 PMB 378, SISE. CAREFREE HWY
(Street or P.O. Box)
 PHOENIX AZ 85085
(City) (State) (Zip Code)

→ *Trudy Movich*
(Owner's Signature)
Trudy Movich

(Owner's Name - Please Print)

(Street or P.O. Box)

(City) (State) (Zip Code)

(Owner's Signature)
 ARIZONA
 STATE OFFICE
 PHOENIX, ARIZONA
 2004 NOV -1 P 1:52

(Owner's Name - Please Print)

(Street or P.O. Box)

(City) (State) (Zip Code)

(Owner's Signature)
 RECEIVED
 BUREAU OF
 LAND MANAGEMENT

ENTERED INTO COMPUTER

11/3/04 ab

(Continued on reverse) Signature Requested 10/25/04 Received 11/1/04 ab

(Owner's Name - Please Print)	(Owner's Signature)
(Street or P.O. Box)	(City) (State) (Zip Code)
(Owner's Name - Please Print)	(Owner's Signature)
(Street or P.O. Box)	(City) (State) (Zip Code)
(Owner's Name - Please Print)	(Owner's Signature)
(Street or P.O. Box)	(City) (State) (Zip Code)
(Owner's Name - Please Print)	(Owner's Signature)
(Street or P.O. Box)	(City) (State) (Zip Code)

INSTRUCTIONS

1. This certification is made under the provisions of § 1744 of Title 43 and § 28-28k of Title 30 of the United States Code; and the regulations thereunder (43 CFR Part 3830).
2. The claimant(s) must fill in the dates in paragraph 1 for the beginning and ending of the assessment year for which this waiver is sought.
3. The claimant(s) must fill in the date in paragraph 2 for the beginning of the assessment year for which this waiver is sought.
4. All claim and site names and Bureau of Land Management (BLM) serial numbers must be listed for the mining claims, mill sites, and tunnel sites for which the waiver is sought.
5. All owners of the mining claims, mill sites, and tunnel sites and their addresses must be given.
6. This waiver form must be signed by all the claimants or their designated agent, in original form. If an agent is designated, a notarized designation of agent, signed by all of the claimants with proper address given, must be submitted with this waiver.
7. This form must be filed no later than September 1st for the upcoming assessment year in the BLM State Office where the mining claims or sites are recorded, or the waiver cannot be granted by the BLM. (Example: to obtain a waiver for the assessment year 2000, which begins at noon on September 1, 1999, you must qualify for and file for a waiver no later than September 1, 1999 in the proper BLM State Office).
8. For all mining claims which require assessment work, you must record an affidavit of labor on or before the December 30th immediately following the filing of this waiver. For all other mining claims or sites waived, you must record a notice of intent to hold on or before the December 30th immediately following the filing of this waiver.
9. Mill and tunnel sites may also be listed upon this waiver and be waived from payment of the maintenance fee. A notice of intent to hold for these sites is required to be filed by the December 30th following the filing of this waiver.

NOTICE/BURDEN HOURS STATEMENT

The Privacy Act of 1974, *as amended*, and the regulation in 43 CFR 2.48(d) provide that you be furnished the following information in connection with the information required by this certification of waiver from rental fees.

AUTHORITY: 30 U.S.C. 28-28k; 43 U.S.C. 1201, 1457, 1740, and 1744; and 43 CFR 3830.

PRINCIPLE PURPOSE: This information is to be used to verify that the owner(s) (claimants) of a mining claim has complied with 30 U.S.C. 28f and is entitled to perform assessment work in lieu of paying the maintenance fee for the mining claims listed on this form.

ROUTINE USE: (1) Adjudication of the claimant(s) certification of waiver from paying the maintenance fee otherwise required by 30 U.S.C. 28f. (2) Disclosure may be made to appropriate Federal agencies when location is made within the agency's geographic area of responsibility. (3) Information from the record and/or the record will be transferred to the appropriate Federal, State, or local agency, or a member of the public in response to a specific request for pertinent information. (4) Information may also be provided to the Department of Justice or in a proceeding before a court or adjudicative body; or to Federal, State, local or foreign agencies when needed for enforcement of civil or criminal codes or applicable regulations concerning title rights upon the public land.

EFFECT OF NOT PROVIDING INFORMATION: Disclosure of this information is required by 30 U.S.C. 28f and 43 CFR Part 3830 for those qualified claimants wishing to take the small miner waiver allowed. Failure to supply the information required in this form to support the claimants certification of waiver from payment of the otherwise required maintenance fees will result in the waiver being disallowed and the mining claims subject to forfeiture by BLM under 30 U.S.C. 28i.

The Paperwork Reduction Act of 1995 requires us to inform you that: This information is being collected to allow the BLM to determine if you qualify for a waiver from the payment of \$100 per mining claim or site maintenance fee established in 30 U.S.C. 28f and the implementing regulations at 43 CFR 3830. A response to this request is required in accordance with the statute to obtain your benefit.

BLM would like you to know that you do not have to respond to this, or any other, Federal agency-sponsored information collection unless it displays a currently valid OMB control number.

Public reporting burden for this form is estimated to average 8 minutes (0.133 hours) per response, including time to review instructions, gathering and maintaining data, and completing and reviewing the form. Direct comments regarding this burden estimate, or any other aspect of this form, to the U.S. Department of the Interior, Bureau of Land Management, (1004-0114) Bureau Clearance Officer (WO-630), Mail Stop 401 LS, 1849 C St., N.W., Washington, D.C. 20240.

PHOENIX, AZ

FOR OFFICIAL USE ONLY

2004 AUG 27 A 11:08

RECEIVED

B.L.M. AZ STATE OFFICE

UNITED STATES
DEPARTMENT OF THE INTERIOR
BUREAU OF LAND MANAGEMENT
MAINTENANCE FEE WAIVER CERTIFICATION

AMC 358272
339303
95860

492

FORM APPROVED
OMB NO. 1004-0114
Expires: December 31, 2002

SEE INSTRUCTIONS ON REVERSE

- This small miner waiver is filed for the assessment year beginning at noon on September 1, ~~2004~~ and ending at noon on September 1, ~~2005~~
- The undersigned and all related parties owned ten or fewer mining claims, mill, or tunnel sites located and maintained on Federal lands in the United States of America on September 1, ~~2004~~
- The undersigned have performed the assessment work required by law for each mining claim listed prior to filing this waiver and understand that by filing this form; an affidavit of assessment work must be recorded by the December 30th following the filing of this waiver.
- The undersigned understand that if the assessment work obligation has not yet come due under 30 U.S.C. 28 (for those claims in their first assessment year only); a notice of intent to hold reciting this condition must be recorded by the December 30th following the filing of this waiver.
- The undersigned understand that mill and tunnel sites may also be listed upon this waiver and be waived from payment of the maintenance fee; and that a notice of intent to hold for these sites is required to be recorded by the December 30th immediately following the filing of this waiver.
- The undersigned understand and acknowledge that pursuant to 43 U.S.C. 1212 and 18 U.S.C. 1001; the filing or recording of a false, fictitious, or fraudulent document with the Bureau of Land Management may result in a fine of up to \$250,000, a prison term not to exceed five years, or both.
- The mining claims, mill or tunnel sites for which this waiver from payment of the maintenance fees is requested are:

CLAIM OR SITE NAME	BLM RECORDATION SERIAL NUMBER
1. IRON HAT #2	AMC 358273
2. LOWER FLATS #1	AMC 339303
3. BLUE BIRD #25	AMC 95867
4.	
5.	
6.	
7.	
8.	
9.	
10.	

The owner(s) (claimants) of the above mining claims and sites are:

TRUDY MOVICH (Owner's Name - Please Print) → (Owner's Signature)

PMB 378, 515 E. CAREFREE HWY (Street or P.O. Box)

PHOENIX AZ 85085 (City) (State) (Zip Code)

(Owner's Name - Please Print) (Owner's Signature)

(Street or P.O. Box)

(City) (State) (Zip Code)

(Owner's Name - Please Print) (Owner's Signature)

(Street or P.O. Box)

(City) (State) (Zip Code)

(Owner's Name - Please Print)	(Owner's Signature)
(Street or P.O. Box)	(City) (State) (Zip Code)
(Owner's Name - Please Print)	(Owner's Signature)
(Street or P.O. Box)	(City) (State) (Zip Code)
(Owner's Name - Please Print)	(Owner's Signature)
(Street or P.O. Box)	(City) (State) (Zip Code)
(Owner's Name - Please Print)	(Owner's Signature)
(Street or P.O. Box)	(City) (State) (Zip Code)

INSTRUCTIONS

1. This certification is made under the provisions of § 1744 of Title 43 and § 28-28k of Title 30 of the United States Code; and the regulations thereunder (43 CFR Part 3830).
2. The claimant(s) must fill in the dates in paragraph 1 for the beginning and ending of the assessment year for which this waiver is sought.
3. The claimant(s) must fill in the date in paragraph 2 for the beginning of the assessment year for which this waiver is sought.
4. All claim and site names and Bureau of Land Management (BLM) serial numbers must be listed for the mining claims, mill sites, and tunnel sites for which the waiver is sought.
5. All owners of the mining claims, mill sites, and tunnel sites and their addresses must be given.
6. This waiver form must be signed by all the claimants or their designated agent, in original form. If an agent is designated, a notarized designation of agent, signed by all of the claimants with proper address given, must be submitted with this waiver.
7. This form must be filed no later than September 1st for the upcoming assessment year in the BLM State Office where the mining claims or sites are recorded, or the waiver cannot be granted by the BLM. (Example: to obtain a waiver for the assessment year 2000, which begins at noon on September 1, 1999, you must qualify for and file for a waiver no later than September 1, 1999 in the proper BLM State Office).
8. For all mining claims which require assessment work, you must record an affidavit of labor on or before the December 30th immediately following the filing of this waiver. For all other mining claims or sites waived, you must record a notice of intent to hold on or before the December 30th immediately following the filing of this waiver.
9. Mill and tunnel sites may also be listed upon this waiver and be waived from payment of the maintenance fee. A notice of intent to hold for these sites is required to be filed by the December 30th following the filing of this waiver.

NOTICE/BURDEN HOURS STATEMENT

The Privacy Act of 1974, *as amended*, and the regulation in 43 CFR 2.48(d) provide that you be furnished the following information in connection with the information required by this certification of waiver from rental fees.

AUTHORITY: 30 U.S.C. 28-28k; 43 U.S.C. 1201, 1457, 1740, and 1744; and 43 CFR 3830.

PRINCIPLE PURPOSE: This information is to be used to verify that the owner(s) (claimants) of a mining claim has complied with 30 U.S.C. 28f and is entitled to perform assessment work in lieu of paying the maintenance fee for the mining claims listed on this form.

ROUTINE USE: (1) Adjudication of the claimant(s) certification of waiver from paying the maintenance fee otherwise required by 30 U.S.C. 28f. (2) Disclosure may be made to appropriate Federal agencies when location is made within the agency's geographic area of responsibility. (3) Information from the record and/or the record will be transferred to the appropriate Federal, State, or local agency, or a member of the public in response to a specific request for pertinent information. (4) Information may also be provided to the Department of Justice or in a proceeding before a court or adjudicative body; or to Federal, State, local or foreign agencies when needed for enforcement of civil or criminal codes or applicable regulations concerning title rights upon the public land.

EFFECT OF NOT PROVIDING INFORMATION: Disclosure of this information is required by 30 U.S.C. 28f and 43 CFR Part 3830 for those qualified claimants wishing to take the small miner waiver allowed. Failure to supply the information required in this form to support the claimants certification of waiver from payment of the otherwise required maintenance fees will result in the waiver being disallowed and the mining claims subject to forfeiture by BLM under 30 U.S.C. 28i.

The Paperwork Reduction Act of 1995 requires us to inform you that:
This information is being collected to allow the BLM to determine if you qualify for a waiver from the payment of \$100 per mining claim or site maintenance fee established in 30 U.S.C. 28f and the implementing regulations at 43 CFR 3830. A response to this request is required in accordance with the statute to obtain your benefit.

BLM would like you to know that you do not have to respond to this, or any other, Federal agency-sponsored information collection unless it displays a currently valid OMB control number.

Public reporting burden for this form is estimated to average 8 minutes (0.133 hours) per response, including time to review instructions, gathering and maintaining data, and completing and reviewing the form. Direct comments regarding this burden estimate, or any other aspect of this form, to the U.S. Department of the Interior, Bureau of Land Management, (1004-0114) Bureau Clearance Officer (WO-630), Mail Stop 401 LS, 1849 C St., N.W., Washington, D.C. 20240.

FOR OFFICIAL USE ONLY

RECEIVED


B.L.M. AZ STATE OFFICE

2004 AUG 27 A 11:08

PHOENIX, AZ



United States Department of the Interior



BUREAU OF LAND MANAGEMENT
Arizona State Office
222 North Central Avenue
Phoenix, AZ 85004
www.az.blm.gov

In Reply Refer To:
3800 (AZ-933) AB
AMC 95860
AMC 339303
AMC 358272

OCT 25 2004

CERTIFIED MAIL - RETURN RECEIPT REQUESTED

NOTICE

Trudy Movich
515 E. Carefree Hwy, PMB 378
Phoenix, AZ 85085

:
:
:

AMC 95867
AMC 339303
AMC 358273

Notice of Maintenance Fee Waiver Held for Rejection

The Arizona State Office, Bureau of Land Management, received your Maintenance Fee Waiver Certification form for the above listed mining claims on August 27, 2004. However, the form is not properly completed and therefore does not meet the annual filing requirement.

In accordance with 43 CFR 3835.10, the original signatures of all the owners of the mining claim must be included on the waiver form. The above listed mining claims have one owner on record, however, the waiver contains no signature. In order to correct this defect in your waiver, you must sign the enclosed copy of the waiver and return it to this office. In accordance with 43 CFR 3835.93 you will have 60 days from the receipt of this letter to correct this defect. If the corrected Maintenance Fee Waiver form is not received in this office within 60 days of your receipt of this letter, your claims will be considered forfeited and will be closed.

If you cannot obtain the original signatures of all claim owners and return the properly completed waiver form within the 60 day timeframe, you may, within the same timeframe, choose to pay the \$125.00 per claim annual maintenance fee to keep your claims in good standing.

If you have any further questions or concerns, please contact Amy Bunda at 602-417-9334. Please include your AMC numbers on all correspondence.

/s/ Ivy J. Garcia

Ivy J. Garcia
Group Administrator,
Lands/Minerals Adjudication and Withdrawals

Enclosures

ABunda:pb:10/20/04

SENDER: COMPLETE THIS SECTION	COMPLETE THIS SECTION ON DELIVERY
<p><input checked="" type="checkbox"/> Complete items 1, 2, and 3. Also complete item 4 if Restricted Delivery is desired.</p> <p><input checked="" type="checkbox"/> Print your name and address on the reverse so that we can return the card to you.</p> <p><input checked="" type="checkbox"/> Attach this card to the back of the mailpiece, or on the front if space permits.</p>	<p>A. Signature <input checked="" type="checkbox"/> Agent <input checked="" type="checkbox"/> Addressee <i>Bell Walden</i></p> <p>B. Received by (Printed Name) _____ C. Date of Delivery <i>10/29/04</i></p> <p>D. Is delivery address different from item 1? <input type="checkbox"/> Yes If YES, enter delivery address below: <input type="checkbox"/> No</p>
<p>1. Article Addressed to: OCT 25 2004</p> <p>Trudy Movich 515 E. Carefree Hwy, PMB 378 Phoenix, AZ 85085 933(AB) AMC95860, 339303, 358272</p>	<p>3. Service Type <input checked="" type="checkbox"/> Certified Mail <input type="checkbox"/> Express Mail <input type="checkbox"/> Registered <input checked="" type="checkbox"/> Return Receipt for Merchandise <input type="checkbox"/> Insured Mail <input type="checkbox"/> C.O.D.</p> <p>4. Restricted Delivery? (Extra Fee) <input checked="" type="checkbox"/> Yes</p>
<p>2. Article Number (Transfer from service label)</p>	<p>7003 0500 0001 5254 2350</p>
<p>PS Form 3811, August 2001 Domestic Return Receipt 102595-02-M-1540</p>	

UNITED STATES POSTAL SERVICE

PHOENIX, AZ 850 PM RECEIVED BUREAU OF LAND MANAGEMENT

First-Class Mail Postage & Fees Paid USPS Permit No. G-10

• Sender: Please print your name, address, and ZIP+4 in this box •

2004 OCT 29 A 11:50

BUREAU OF LAND MANAGEMENT
 ARIZONA STATE OFFICE
 222 NORTH CENTRAL AVENUE
 PHOENIX, AZ 85004-2203

AZ 933

4 7

AMC 355269,
28504, 95860,
339303, 339164
338276

8/14/03
ENTERED INTO COMPUTER

Return Document to: For BLM Use Only AZ-3850-1 (July 1992)

BILL C. WALDECK
PMB 378
515 E. CAREFREE HWY
PHX, AZ 85085
Telephone # ()

<u>10 claims</u>	<u>\$50.00</u>	<u>TR</u>

AFFIDAVIT OF PERFORMANCE OF ANNUAL WORK.
Also fill in ITEMS 1 through 9 and the reverse side of this document.

NOTICE OF INTENTION TO HOLD
I intend to hold the claims(s)/site(s) listed on the reverse side of this document for the calendar year 19__.
Also fill in ITEMS 1 through 4 and ITEM 9.

NOTICES OF INTENTION TO HOLD ARE FOR MILLSITES AND TUNNEL SITES OR FOR MINING CLAIMS WHEN ASSESSMENT WORK HAS NOT BEEN DONE, REGARDLESS OF WHETHER THE ANNUAL ASSESSMENT HAS BEEN SUSPENDED, DEFERRED, OR NOT YET ACCRUED. THE FILING OF A NOTICE OF INTENTION TO HOLD SHALL NOT RELIEVE THE OWNER OF COMPLYING WITH FEDERAL AND STATE LAWS PERTAINING TO THE PERFORMANCE OF ANNUAL ASSESSMENT WORK. NOTICES OF INTENTION TO HOLD FOR MILL SITES OR TUNNEL SITES NEED NOT BE COUNTY RECORDED. FOR MINING CLAIMS THE FORM FILED WITH THE BLM MUST BE IDENTICAL TO THE ONE THAT WAS OR WILL BE FILED WITH THE COUNTY.

Evidence of Annual Assessment Work or a Notice of Intention to Hold must be filed each calendar year following the calendar year in which the claim/site was located.

ALL CLAIMS LISTED ON A SINGLE AFFIDAVIT MUST BE CONTIGUOUS.

1. State of Arizona, County of YAVAPAI ss:
2. I, (Name) BILL C. WALDECK
3. Reside at (Address) 216 E. GALVIN ST.
City PHOENIX, County MARICOPA, State AZ, Zip 85086

being duly sworn, deposes and says that he/she is a citizen of the United States, more than eighteen years of age, that all of the facts set forth in this affidavit/notice, subject to the provisions and penalties of 18 USC 1001 pertaining to the filing of false, fictitious, or fraudulent statements with the United States, are true and correct according to the best of my knowledge, information and belief.

4. Owner's Name and Address (If not shown in items 1-3 above) CHECK HERE IF THIS IS A CHANGE OF ADDRESS

5. That I am personally acquainted with the mining claims(s). The work and improvements were made by and at the expense of the owner(s) of said claim(s). Said contiguous group of claims, listed on the reverse side of this document, are situated in the HUMBURG Mining District, YAVAPAI County, Arizona.

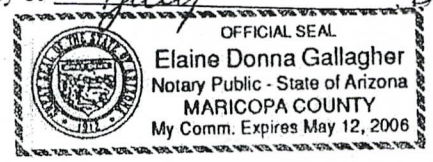
6. That between the dates starting at 12 o'clock noon on September 1, 2002 And ending at 12 o'clock noon on September 1, 2003 at least \$ 3000. Dollars worth of work and improvements were done and performed upon said claim(s) or upon one or more of a contiguous group of claims for the benefit of all, or wholly or partly outside of a contiguous group of claims for the benefit of all, not including the location work.

7. That the following persons were employed to perform the work and improvements described herein: BILL C. WALDECK

8. That the work and improvements performed were: VEIN EXCAVATIONS AND BULK SAMPLING. Done with 1-1155 CASE LOADER, 1-10 WHEEL DUMP TRUCK - WITH MATERIALS Hauled off site for MILL TESTING.

9. Dated: 7-29-03, Signature: Bill C. Waldeck

SUBSCRIBED AND SWORN TO before me, a Notary Public, this 29 day of July 2003
by BILL C WALDECK
Notary Public Elaine Donna Gallagher
MY COMMISSION EXPIRES May 12 2006



VERIFIED
1012103TK

If the claims/sites have consecutive BLM#s and are in the same Township, Range and Section(s), they may be listed as follows:

SAMPLE 1 - 10

A MC 19640 - 49

DKT/Pg 1025/1-10
RECORDING #9106173-82.

4N 20W 36

CLAIM/SITE NAME	SERIAL NUMBER	Dkt/Pg or Recording # OF ORIGINAL LOCATION NOTICE		TWN SHP	RNG	SEC(S)
		Book	Page			
1. STRONG BOX #1	AMC 338276	3150	006	8N	1W	3
2. STRONG BOX #2	AMC 339164	3162	284-5	8-9N	1W	2-3-(8N) 34-35-9N
3. LOWER FLATS #1	AMC 339303	3186	216	8N	1W	11
4. BLUE BIRD #7	AMC 28511	886	667	8N	1W	3
5. BLUE BIRD #25	AMC 95867	1262	727-8-9	8N-9N	1W	3-8N 34-9N
6. BLUE BIRD #2	AMC 28506	325	302	8N	1W	3
7. BLUE BIRD #5	AMC 355270	3813	625	8N	1W	3
8. BLUE BIRD #11	AMC 355271	3813	624	8N	1W	3
9. BLUE BIRD #15	AMC 355272	3813	623	8N	1W	3
10. PAYMASTER #1	AMC 355269	3813	626	8N	1W	3
11.	AMC					
12.	AMC					
13.	AMC					
14.	AMC					
15.	AMC					
16.	AMC					
17.	AMC					
18.	AMC					
19.	AMC					
20.	AMC					
21.	AMC					
22.	AMC					
23.	AMC					
24.	AMC					
25.	AMC					
26.	AMC					
27.	AMC					
28.	AMC					
29.	AMC					
30.	AMC					

FILE WITH: BUREAU OF LAND MANAGEMENT, 222 NORTH CENTRAL AVENUE, PHOENIX, ARIZONA 85004-2203 and the respective county recorder, ON OR BEFORE DECEMBER 30th (NOT THE 31st). BLM requires a \$5.00 nonrefundable service charge for each mining claim, mill site or tunnel site.

This form is for the purpose of complying with the laws of the United States Department of the Interior, Bureau of Land Management and the State of Arizona pertaining to assessment work and/or notice of intention to hold. 30 USC 28, 43 CFR 3833.2, ARS 27-208. Subject to Paperwork Reduction Act and Privacy Act statements available at the BLM AZ State Office. This form is not copyrighted. It may be reproduced without restriction.

For BLM Use Only

2003 JUL 31 P 1:38

RECEIVED
BLM AZ STATE OFFICE

PHOENIX, ARIZONA

United States Department of the Interior
Bureau of Land Management
 BUSINESS & SUPPORT SVCS DIV
 222 N CENTRAL AVE
 PHOENIX, AZ 85004 -2203
 Phone: (602) 417-9200

Receipt	
No:	721421

Transaction #: 750617	
Date of Transaction: 07/31/2003	
CUSTOMER:	BILLY B WALDECK P O BOX 584 CAVE CREEK, AZ 85327

LINE #	QTY	DESCRIPTION	REMARKS	UNIT PRICE	TOTAL
1	1.00	LOCATABLE MINERALS / MINING CLAIMS-NOT NEW-UNADJUD, ONE AUTH NO. ONLY / MINING CLAIM MONEY RECEIVED (455) CASES: AMC338276/\$50.00	POL 2003 (10) WAIVER 2004 (10)	- n/a -	50.00
TOTAL:					\$50.00

PAYMENT INFORMATION			
1	AMOUNT:	\$50.00	POSTMARKED: N/A
	TYPE:	CHECK	RECEIVED: 07/31/2003
	CHECK NO:	890	
	NAME:	WALDECK, BILLY B P O BOX 584 CAVE CREEK AZ 85327	

REMARKS

This receipt was generated by the automated BLM Collections and Billing System and is a paper representation of a portion of the official electronic record contained therein.

UNITED STATES
DEPARTMENT OF THE INTERIOR
BUREAU OF LAND MANAGEMENT

MAINTENANCE FEE WAIVER CERTIFICATION

SEE INSTRUCTIONS ON REVERSE

AMC 355269
28504
338276

AMC 95860
339303
FORM APPROVED
OMB NO. 1004-0114
Expires: December 31, 2002

AMC 339164 2004

- This small miner waiver is filed for the assessment year beginning at noon on September 1, _____ and ending at noon on September 1, _____.
- The undersigned and all related parties owned ten or fewer mining claims, mill, or tunnel sites located and maintained on Federal lands in the United States of America on September 1, 2003.
- The undersigned have performed the assessment work required by law for each mining claim listed prior to filing this waiver and understand that by filing this form; an affidavit of assessment work must be recorded by the December 30th following the filing of this waiver.
- The undersigned understand that if the assessment work obligation has not yet come due under 30 U.S.C. 28 (for those claims in their first assessment year only); a notice of intent to hold reciting this condition must be recorded by the December 30th following the filing of this waiver.
- The undersigned understand that mill and tunnel sites may also be listed upon this waiver and be waived from payment of the maintenance fee; and that a notice of intent to hold for these sites is required to be recorded by the December 30th immediately following the filing of this waiver.
- The undersigned understand and acknowledge that pursuant to 43 U.S.C. 1212 and 18 U.S.C. 1001; the filing or recording of a false, fictitious, or fraudulent document with the Bureau of Land Management may result in a fine of up to \$250,000, a prison term not to exceed five years, or both.
- The mining claims, mill or tunnel sites for which this waiver from payment of the maintenance fees is requested are:

CLAIM OR SITE NAME	BLM RECORDATION SERIAL NUMBER
1. STRONG BOX #1	338276 R
2. STRONG BOX #2	339164 e
3. LOWER FLATS #1	339303
4. BLUEBIRD #7	28511
5. BLUEBIRD #25	95867
6. BLUEBIRD #2	28506
7. BLUEBIRD #5	355270
8. BLUEBIRD #11	355271
9. BLUEBIRD #15	355272
10. PAYMASTER #1	355269

The owner(s) (claimants) of the above mining claims and sites are:

BILL C. WALDECK
(Owner's Name - Please Print)
PMB 378, 515 E. CAREFREE HWY
(Street or P.O. Box)
PHOENIX AZ 85085
(City) (State) (Zip Code)

Bill C. Waldeck
(Owner's Signature)

(Owner's Name - Please Print)

(Street or P.O. Box)

(City) (State) (Zip Code)

(Owner's Name - Please Print)

(Street or P.O. Box)

(City) (State) (Zip Code)

(Owner's Signature)

RECEIVED
BLM. AZ STATE OFFICE
2003 APR 31 P 1:38
PHOENIX, ARIZONA

ENTERED IN COMPUTER

Mhyde

(Owner's Name - Please Print)	(Owner's Signature)
(Street or P.O. Box)	(City) (State) (Zip Code)
(Owner's Name - Please Print)	(Owner's Signature)
(Street or P.O. Box)	(City) (State) (Zip Code)
(Owner's Name - Please Print)	(Owner's Signature)
(Street or P.O. Box)	(City) (State) (Zip Code)
(Owner's Name - Please Print)	(Owner's Signature)
(Street or P.O. Box)	(City) (State) (Zip Code)

INSTRUCTIONS

1. This certification is made under the provisions of § 1744 of Title 43 and § 28-28k of Title 30 of the United States Code; and the regulations thereunder (43 CFR Part 3830).
2. The claimant(s) **must** fill in the dates in paragraph 1 for the beginning and ending of the assessment year for which this waiver is sought.
3. The claimant(s) **must** fill in the date in paragraph 2 for the beginning of the assessment year for which this waiver is sought.
4. All claim and site names and Bureau of Land Management (BLM) serial numbers **must** be listed for the mining claims, mill sites, and tunnel sites for which the waiver is sought.
5. All owners of the mining claims, mill sites, and tunnel sites and their addresses **must** be given.
6. This waiver form **must** be signed by all the claimants or their designated agent, in original form. If an agent is designated, a notarized designation of agent, signed by all of the claimants with proper address given, **must** be submitted with this waiver.
7. This form **must** be filed no later than September 1st for the upcoming assessment year in the BLM State Office where the mining claims or sites are recorded, or the waiver cannot be granted by the BLM. (Example: to obtain a waiver for the assessment year 2000, which begins at noon on September 1, 1999, you **must** qualify for and file for a waiver no later than September 1, 1999 in the proper BLM State Office).
8. For all mining claims which require assessment work, you **must** record an affidavit of labor on or before the December 30th immediately following the filing of this waiver. For all other mining claims or sites waived, you **must** record a notice of intent to hold on or before the December 30th immediately following the filing of this waiver.
9. Mill and tunnel sites may also be listed upon this waiver and be waived from payment of the maintenance fee. A notice of intent to hold for these sites is required to be filed by the December 30th following the filing of this waiver.

NOTICE/BURDEN HOURS STATEMENT

The Privacy Act of 1974, *as amended*, and the regulation in 43 CFR 2.48(d) provide that you be furnished the following information in connection with the information required by this certification of waiver from rental fees.

AUTHORITY: 30 U.S.C. 28-28k; 43 U.S.C. 1201, 1457, 1740, and 1744; and 43 CFR 3830.

PRINCIPLE PURPOSE: This information is to be used to verify that the owner(s) (claimants) of a mining claim has complied with 30 U.S.C. 28f and is entitled to perform assessment work in lieu of paying the maintenance fee for the mining claims listed on this form.

ROUTINE USE: (1) Adjudication of the claimant(s) certification of waiver from paying the maintenance fee otherwise required by 30 U.S.C. 28f. (2) Disclosure may be made to appropriate Federal agencies when location is made within the agency's geographic area of responsibility. (3) Information from the record and/or the record will be transferred to the appropriate Federal, State, or local agency, or a member of the public in response to a specific request for pertinent information. (4) Information may also be provided to the Department of Justice or in a proceeding before a court or adjudicative body; or to Federal, State, local or foreign agencies when needed for enforcement of civil or criminal codes or applicable regulations concerning title rights upon the public land.

EFFECT OF NOT PROVIDING INFORMATION: Disclosure of this information is required by 30 U.S.C. 28f and 43 CFR Part 3830 for those qualified claimants wishing to take the small miner waiver allowed. Failure to supply the information required in this form to support the claimants certification of waiver from payment of the otherwise required maintenance fees will result in the waiver being disallowed and the mining claims subject to forfeiture by BLM under 30 U.S.C. 28i.

The Paperwork Reduction Act of 1995 requires us to inform you that:

This information is being collected to allow the BLM to determine if you qualify for a waiver from the payment of \$100 per mining claim or site maintenance fee established in 30 U.S.C. 28f and the implementing regulations at 43 CFR 3830. A response to this request is required in accordance with the statute to obtain your benefit.

BLM would like you to know that you do not have to respond to this, or any other, Federal agency-sponsored information collection unless it displays a currently valid OMB control number.

Public reporting burden for this form is estimated to average 8 minutes (0.133 hours) per response, including time to review instructions, gathering and maintaining data, and completing and reviewing the form. Direct comments regarding this burden estimate, or any other aspect of this form, to the U.S. Department of the Interior, Bureau of Land Management, (1004-0114) Bureau Clearance Officer (WO-630), Mail Stop 401 LS, 1849 C St., N.W., Washington, D.C. 20240.

FOR OFFICIAL USE ONLY

UNITED STATES
DEPARTMENT OF THE INTERIOR
BUREAU OF LAND MANAGEMENT

MAINTENANCE FEE WAIVER CERTIFICATION

SEE INSTRUCTIONS ON REVERSE

338276
339164
339303
28504
95860
28504
191
ced
355269
FORM APPROVED
OMB NO. 1004-0114
Expires: December 31, 2002

- This small miner waiver is filed for the assessment year beginning at noon on September 1, 2002 and ending at noon on September 1, 2003
- The undersigned and all related parties owned ten or fewer mining claims, mill, or tunnel sites located and maintained on Federal lands in the United States of America on September 1, 2002
- The undersigned have performed the assessment work required by law for each mining claim listed prior to filing this waiver and understand that by filing this form; an affidavit of assessment work must be recorded by the December 30th following the filing of this waiver.
- The undersigned understand that if the assessment work obligation has not yet come due under 30 U.S.C. 28 (for those claims in their first assessment year only); a notice of intent to hold reciting this condition must be recorded by the December 30th following the filing of this waiver.
- The undersigned understand that mill and tunnel sites may also be listed upon this waiver and be waived from payment of the maintenance fee; and that a notice of intent to hold for these sites is required to be recorded by the December 30th immediately following the filing of this waiver.
- The undersigned understand and acknowledge that pursuant to 43 U.S.C. 1212 and 18 U.S.C. 1001; the filing or recording of a false, fictitious, or fraudulent document with the Bureau of Land Management may result in a fine of up to \$250,000, a prison term not to exceed five years, or both.
- The mining claims, mill or tunnel sites for which this waiver from payment of the maintenance fees is requested are:

	CLAIM OR SITE NAME	AMC	BLM RECORDATION SERIAL NUMBER
1.	STRONG BOX #1		338276
2.	STRONG BOX #2		339164
3.	LOWER FLATS #1		339303
4.	BLUE BIRD #7		28511
5.	BLUE BIRD #25		95867
6.	BLUE BIRD #2		28506
7.	BLUE BIRD #5		355270
8.	BLUE BIRD #11		355271
9.	BLUE BIRD #15		355272
10.	PAY MASTER #1		355269

The owner(s) (claimants) of the above mining claims and sites are:

BILL C. WALDECK
(Owner's Name - Please Print)

Bill C. Waldeck
(Owner's Signature)

PMB 378 SIS E. CAREFREE HWY
(Street or P.O. Box)

PHOENIX AZ 85087
(City) (State) (Zip Code)

(Owner's Name - Please Print)

(Owner's Signature)

(Street or P.O. Box)

(City) (State) (Zip Code)

(Owner's Name - Please Print)

(Owner's Signature)

(Street or P.O. Box)

(City) (State) (Zip Code)

(Owner's Name - Please Print)	(Owner's Signature)		
(Street or P.O. Box)	(City)	(State)	(Zip Code)
(Owner's Name - Please Print)	(Owner's Signature)		
(Street or P.O. Box)	(City)	(State)	(Zip Code)
(Owner's Name - Please Print)	(Owner's Signature)		
(Street or P.O. Box)	(City)	(State)	(Zip Code)
(Owner's Name - Please Print)	(Owner's Signature)		
(Street or P.O. Box)	(City)	(State)	(Zip Code)

INSTRUCTIONS

- | | |
|--|---|
| <ol style="list-style-type: none"> 1. This certification is made under the provisions of § 1744 of Title 43 and § 28-28k of Title 30 of the United States Code; and the regulations thereunder (43 CFR Part 3830). 2. The claimant(s) must fill in the dates in paragraph 1 for the beginning and ending of the assessment year for which this waiver is sought. 3. The claimant(s) must fill in the date in paragraph 2 for the beginning of the assessment year for which this waiver is sought. 4. All claim and site names and Bureau of Land Management (BLM) serial numbers must be listed for the mining claims, mill sites, and tunnel sites for which the waiver is sought. 5. All owners of the mining claims, mill sites, and tunnel sites and their addresses must be given. 6. This waiver form must be signed by all the claimants or their designated agent, in original form. If an agent is designated, a notarized designation of agent, signed by all of the claimants with proper address given, must be submitted with this waiver. | <ol style="list-style-type: none"> 7. This form must be filed no later than September 1st for the upcoming assessment year in the BLM State Office where the mining claims or sites are recorded, or the waiver cannot be granted by the BLM. (Example: to obtain a waiver for the assessment year 2000, which begins at noon on September 1, 1999, you must qualify for and file for a waiver no later than September 1, 1999 in the proper BLM State Office). 8. For all mining claims which require assessment work, you must record an affidavit of labor on or before the December 30th immediately following the filing of this waiver. For all other mining claims or sites waived, you must record a notice of intent to hold on or before the December 30th immediately following the filing of this waiver. 9. Mill and tunnel sites may also be listed upon this waiver and be waived from payment of the maintenance fee. A notice of intent to hold for these sites is required to be filed by the December 30th following the filing of this waiver. |
|--|---|

NOTICE/BURDEN HOURS STATEMENT

The Privacy Act of 1974, *as amended*, and the regulation in 43 CFR 2.48(d) provide that you be furnished the following information in connection with the information required by this certification of waiver from rental fees.

AUTHORITY: 30 U.S.C. 28-28k; 43 U.S.C. 1201, 1457, 1740, and 1744; and 43 CFR 3830.

PRINCIPLE PURPOSE: This information is to be used to verify that the owner(s) (claimants) of a mining claim has complied with 30 U.S.C. 28f and is entitled to perform assessment work in lieu of paying the maintenance fee for the mining claims listed on this form.

ROUTINE USE: (1) Adjudication of the claimant(s) certification of waiver from paying the maintenance fee otherwise required by 30 U.S.C. 28f. (2) Disclosure may be made to appropriate Federal agencies when location is made within the agency's geographic area of responsibility. (3) Information from the record and/or the record will be transferred to the appropriate Federal, State, or local agency, or a member of the public in response to a specific request for pertinent information. (4) Information may also be provided to the Department of Justice or in a proceeding before a court or adjudicative body; or to Federal, State, local or foreign agencies when needed for enforcement of civil or criminal codes or applicable regulations concerning title rights upon the public land.

EFFECT OF NOT PROVIDING INFORMATION: Disclosure of this information is required by 30 U.S.C. 28f and 43 CFR Part 3830 for those qualified claimants wishing to take the small miner waiver allowed. Failure to supply the information required in this form to support the claimants certification of waiver from payment of the otherwise required maintenance fees will result in the waiver being disallowed and the mining claims subject to forfeiture by BLM under 30 U.S.C. 28i.

The Paperwork Reduction Act of 1995 requires us to inform you that:

This information is being collected to allow the BLM to determine if you qualify for a waiver from the payment of \$100 per mining claim or site maintenance fee established in 30 U.S.C. 28f and the implementing regulations at 43 CFR 3830. A response to this request is required in accordance with the statute to obtain your benefit.

BLM would like you to know that you do not have to respond to this, or any other, Federal agency-sponsored information collection unless it displays a currently valid OMB control number.

Public reporting burden for this form is estimated to average 8 minutes (0.133 hours) per response, including time to review instructions, gathering and maintaining data, and completing and reviewing the form. Direct comments regarding this burden estimate, or any other aspect of this form, to the U.S. Department of the Interior, Bureau of Land Management, (1004-0114) Bureau Clearance Officer (WO-630), Mail Stop 401 LS, 1849 C St., N.W., Washington, D.C. 20240.

PHOENIX, ARIZONA

FOR OFFICIAL USE ONLY

2002 AUG - 7 A 9 53

RECEIVED
B.L.M. AZ STATE OFFICE

Receipt No. 535103

Trans No. 559463

LEAD FILE #'S _____

338276, 339164, 339303,
28504, 95860, 28504,
355269

AMC Number	Code	Amount
338276	480	5.00
339164	↓	5.00
339303	↓	5.00
28511	↓	5.00
95867	↓	5.00
28506	↓	5.00
355269-355272	↓	20.00
TOTAL:		\$50.00

AMC Number	Code	Amount
TOTAL:		\$

Date of Doc 8/7/02
 Date of Rec't 8/7/02
 Amount Rec'd 50.00
 Amount Earned 50.00

Date Entered: 8/27/02 AB
 Date Verified: _____
 Sent to Accts: 8/27/02 AB
 Date Earned: _____

- 480 POL
- 481 NOI
- 482 MAINT
- 396 TRANS
- 635 AMEND

NOTES:

Return Document to:

For BLM Use Only

AZ-3850-1 (July 1992)

BILL C. WALDECK
PMB 378
515 E. CAREFREE HWY
PHOENIX, AZ 85085
Telephone # ()

<u>10 claims \$5000</u>

AFFIDAVIT OF PERFORMANCE OF ANNUAL WORK.
Also fill in ITEMS 1 through 9 and the reverse side of this document.

NOTICE OF INTENTION TO HOLD
I intend to hold the claim(s)/site(s) listed on the reverse side of this document for the calendar year 19__.
Also fill in ITEMS 1 through 4 and ITEM 9.

NOTICES OF INTENTION TO HOLD ARE FOR MILLSITES AND TUNNEL SITES OR FOR MINING CLAIMS WHEN ASSESSMENT WORK HAS NOT BEEN DONE, REGARDLESS OF WHETHER THE ANNUAL ASSESSMENT HAS BEEN SUSPENDED, DEFERRED, OR NOT YET ACCRUED. THE FILING OF A NOTICE OF INTENTION TO HOLD SHALL NOT RELIEVE THE OWNER OF COMPLYING WITH FEDERAL AND STATE LAWS PERTAINING TO THE PERFORMANCE OF ANNUAL ASSESSMENT WORK. NOTICES OF INTENTION TO HOLD FOR MILL SITES OR TUNNEL SITES NEED NOT BE COUNTY RECORDED. FOR MINING CLAIMS THE FORM FILED WITH THE BLM MUST BE IDENTICAL TO THE ONE THAT WAS OR WILL BE FILED WITH THE COUNTY.

Evidence of Annual Assessment Work or a Notice of Intention to Hold must be filed each calendar year following the calendar year in which the claim/site was located.

ALL CLAIMS LISTED ON A SINGLE AFFIDAVIT MUST BE CONTIGUOUS.

1. State of Arizona, County of YAVAPAI ss:
2. I, (Name) BILL C. WALDECK
3. Reside at (Address) 216 E. GALVIN ST.
City PHOENIX, County MARICOPA, State AZ, Zip 85085

being duly sworn, deposes and says that he/she is a citizen of the United States, more than eighteen years of age, that all of the facts set forth in this affidavit/notice, subject to the provisions and penalties of 18 USC 1001 pertaining to the filing of false, fictitious, or fraudulent statements with the United States, are true and correct according to the best of my knowledge, information and belief.

4. Owner's Name and Address (If not shown in items 1-3 above) CHECK HERE IF THIS IS A CHANGE OF ADDRESS

5. That I am personally acquainted with the mining claims(s). The work and improvements were made by and at the expense of the owner(s) of said claim(s). Said contiguous group of claims, listed on the reverse side of this document, are situated in the HUMBURG Mining District, YAVAPAI County, Arizona.

6. That between the dates starting at 12 o'clock noon on September 1, 2001 And ending at 12 o'clock noon on September 1, 2002 at least \$ 2,500.00 Dollars worth of work and improvements were done and performed upon said claim(s) or upon one or more of a contiguous group of claims for the benefit of all, or wholly or partly outside of a contiguous group of claims for the benefit of all, not including the location work.

7. That the following persons were employed to perform the work and improvements described herein: BILL C. WALDECK

8. That the work and improvements performed were: VEIN EXCAVATIONS AND BULK SAMPLING. DONE UNDER A CURRENT MINING PLAN WITH A CAT 977 LOADER, A 10 WHEEL DUMP TRUCK, A 06 DOZER, AND HAILED TO OUR MILL FOR TESTING AND PROCESSING.

9. Dated: 7-30-02, Signature: Bill C. Waldeck

SUBSCRIBED AND SWORN TO before me, a Notary Public, this 30 day of July, 19 2002
by BILL C. WALDECK
Notary Public Elaine Donna Gallagher
Notary Public - State of Arizona
MARICOPA COUNTY
MY COMMISSION EXPIRES May 12, 2006

ENTERED INTO COMPUTER
8/27/02 CUB

If the claims/sites have consecutive BLM#s and are in the same Township, Range and Section(s), they may be listed as follows:

SAMPLE 1 - 10

A MC 19640 - 49

DKT/Pg 1025/1-10
RECORDING #9106173-82.

4N 20W 36

CLAIM/SITE NAME	SERIAL NUMBER	Dkt/Pg or Recording # OF ORIGINAL LOCATION		TWN SHP	RNG	SEC(S)
		NOTICE	NOTICE			
1. STRONG BOX #1	AMC 338276	Book 3150	Page 006	8N	1W	3
2. STRONG BOX #2	AMC 339164	3162	284-5	8-9N	1W	2-3-4N 34-35-11N
3. LOWER FLATS #1	AMC 339303	3186	216	8N	1W	11
4. BLUE BIRD #7	AMC 28511	886	667	8N	1W	3
5. BLUE BIRD #25	AMC 95867	1262	727-8-9	8N-9N	1W	3-8N 34-41N
6. BLUE BIRD #2	AMC 28506	325	302	8N	1W	3
7. BLUE BIRD #5	AMC 355270	3813	625	8N	1W	3
8. BLUE BIRD #11	AMC 355271	3813	624	8N	1W	3
9. BLUE BIRD #15	AMC 355272	3813	623	8N	1W	3
10. PAY MASTER #1	AMC 355269	3813	626	8N	1W	3
11.	AMC					
12.	AMC					
13.	AMC					
14.	AMC					
15.	AMC					
16.	AMC					
17.	AMC					
18.	AMC					
19.	AMC					
20.	AMC					
21.	AMC					
22.	AMC					
23.	AMC					
24.	AMC					
25.	AMC					
26.	AMC					
27.	AMC					
28.	AMC					
29.	AMC					
30.	AMC					

FILE WITH: BUREAU OF LAND MANAGEMENT, 222 NORTH CENTRAL AVENUE, PHOENIX, ARIZONA 85004-2203 and the respective county recorder, ON OR BEFORE DECEMBER 30th (NOT THE 31st). BLM requires a \$5.00 nonrefundable service charge for each mining claim, mill site or tunnel site.

This form is for the purpose of complying with the laws of the United States Department of the Interior, Bureau of Land Management and the State of Arizona pertaining to assessment work and/or notice of intention to hold. 30 USC 28, 43 CFR 3833.2, ARS 27-208. Subject to Paperwork Reduction Act and Privacy Act statements available at the BLM AZ State Office. This form is not copyrighted. It may be reproduced without restriction.

For BLM Use Only

PHOENIX, ARIZONA

2002 AUG - 7 A 9 53

RECEIVED
B.L.M. AZ STATE OFFICE

United States Department of the Interior
Bureau of Land Management
 BUSINESS & SUPPORT SVCS DIV
 222 N CENTRAL AVE
 PHOENIX, AZ 85004 -2203
 Phone: (602) 417-9200

Receipt	
No:	535103

Transaction #: 559463
Date of Transaction: 08/07/2002
CUSTOMER: BILL C WALDECK PMB 378, CAREFREE HWY CAVE CREEK, AZ 85085

LINE #	QTY	DESCRIPTION	REMARKS	UNIT PRICE	TOTAL
1	1.00	LOCATABLE MINERALS / MINING CLAIMS-NOT NEW-UNADJUD, ONE AUTH NO. ONLY / MINING CLAIM MONEY RECEIVED (455) CASES: AMC338276/\$50.00	WAIVER & POL 2002 (10)	- n/a -	50.00
TOTAL:					\$50.00

PAYMENT INFORMATION					
1	AMOUNT:	\$50.00	POSTMARKED:	N/A	
	TYPE:	CHECK	RECEIVED:	08/07/2002	
	CHECK NO:	4026			
	NAME:	WALDECK, BILL C PMB 378, CAREFREE HWY CAVE CREEK AZ 85085			

REMARKS

This receipt was generated by the automated BLM Collections and Billing System and is a paper representation of a portion of the official electronic record contained therein.

UNITED STATES
DEPARTMENT OF THE INTERIOR
BUREAU OF LAND MANAGEMENT

AMC 339303
AMC 355269

AMC 28504
AMC 95860
AMC 338276
AMC 339164
FORM APPROVED
OMB NO. 1004-0114
Expires: December 31, 2002

MAINTENANCE FEE WAIVER CERTIFICATION

SEE INSTRUCTIONS ON REVERSE

1. This small miner waiver is filed for the assessment year beginning at noon on September 1, 2007 and ending at noon on September 1, 2007 BW
2. The undersigned and all related parties owned ten or fewer mining claims, mill, or tunnel sites located and maintained on Federal lands in the United States of America on September 1, 2007 BW
3. The undersigned have performed the assessment work required by law for each mining claim listed prior to filing this waiver and understand that by filing this form; an affidavit of assessment work must be recorded by the December 30th following the filing of this waiver.
4. The undersigned understand that if the assessment work obligation has not yet come due under 30 U.S.C. 28 (for those claims in their first assessment year only); a notice of intent to hold reciting this condition must be recorded by the December 30th following the filing of this waiver.
5. The undersigned understand that mill and tunnel sites may also be listed upon this waiver and be waived from payment of the maintenance fee; and that a notice of intent to hold for these sites is required to be recorded by the December 30th immediately following the filing of this waiver.
6. The undersigned understand and acknowledge that pursuant to 43 U.S.C. 1212 and 18 U.S.C. 1001; the filing or recording of a false, fictitious, or fraudulent document with the Bureau of Land Management may result in a fine of up to \$250,000, a prison term not to exceed five years, or both.
7. The mining claims, mill or tunnel sites for which this waiver from payment of the maintenance fees is requested are:

CLAIM OR SITE NAME	AMC BLM RECORDATION SERIAL NUMBER
1. STRONG BOX #1	338276
2. STRONG BOX #2	339164
3. LOWER FLATS #1	339303
4. BLUE BIRD #7	28511
5. BLUE BIRD #25	95867
6. BLUE BIRD #2	28506
7. BLUE BIRD #5	355270
8. BLUE BIRD #11	355271
9. BLUE BIRD #15	355272
10. PAYMASTER #1	355269

The owner(s) (claimants) of the above mining claims and sites are:

BILL C. WALDECK
(Owner's Name - Please Print)
1630 W. NEW RIVER RD.
(Street or P.O. Box)
New River AZ 85087
(City) (State) (Zip Code)

Bill C. Waldeck
(Owner's Signature)

(Owner's Name - Please Print)

(Street or P.O. Box)

(City) (State) (Zip Code)

(Owner's Signature)

(Owner's Name - Please Print)

(Street or P.O. Box)

(City) (State) (Zip Code)

(Owner's Signature)

ENTERED IN COMPUTER

(Owner's Name - Please Print)

(Street or P.O. Box)

(Owner's Name - Please Print)

(Street or P.O. Box)

(Owner's Name - Please Print)

(Street or P.O. Box)

(Owner's Name - Please Print)

(Street or P.O. Box)

(Owner's Signature)

(City) _____
(State) _____
(Zip Code)

(Owner's Signature)

(City) _____
(State) _____
(Zip Code)

(Owner's Signature)

(City) _____
(State) _____
(Zip Code)

(Owner's Signature)

(City) _____
(State) _____
(Zip Code)

INSTRUCTIONS

1. This certification is made under the provisions of § 1744 of Title 43 and § 28-28k of Title 30 of the United States Code; and the regulations thereunder (43 CFR Part 3830).
2. The claimant(s) must fill in the dates in paragraph 1 for the beginning and ending of the assessment year for which this waiver is sought.
3. The claimant(s) must fill in the date in paragraph 2 for the beginning of the assessment year for which this waiver is sought.
4. All claim and site names and Bureau of Land Management (BLM) serial numbers must be listed for the mining claims, mill sites, and tunnel sites for which the waiver is sought.
5. All owners of the mining claims, mill sites, and tunnel sites and their addresses must be given.
6. This waiver form must be signed by all the claimants or their designated agent, in original form. If an agent is designated, a notarized designation of agent, signed by all of the claimants with proper address given, must be submitted with this waiver.
7. This form must be filed no later than September 1st for the upcoming assessment year in the BLM State Office where the mining claims or sites are recorded, or the waiver cannot be granted by the BLM. (Example: to obtain a waiver for the assessment year 2000, which begins at noon on September 1, 1999, you must qualify for and file for a waiver no later than September 1, 1999 in the proper BLM State Office).
8. For all mining claims which require assessment work, you must record an affidavit of labor on or before the December 30th immediately following the filing of this waiver. For all other mining claims or sites waived, you must record a notice of intent to hold on or before the December 30th immediately following the filing of this waiver.
9. Mill and tunnel sites may also be listed upon this waiver and be waived from payment of the maintenance fee. A notice of intent to hold for these sites is required to be filed by the December 30th following the filing of this waiver.

NOTICE/BURDEN HOURS STATEMENT

The Privacy Act of 1974, *as amended*, and the regulation in 43 CFR 2.48(d) provide that you be furnished the following information in connection with the information required by this certification of waiver from rental fees.

AUTHORITY: 30 U.S.C. 28-28k; 43 U.S.C. 1201, 1457, 1740, and 1744; and 43 CFR 3830.

PRINCIPLE PURPOSE: This information is to be used to verify that the owner(s) (claimants) of a mining claim has complied with 30 U.S.C. 28f and is entitled to perform assessment work in lieu of paying the maintenance fee for the mining claims listed on this form.

ROUTINE USE: (1) Adjudication of the claimant(s) certification of waiver from paying the maintenance fee otherwise required by 30 U.S.C. 28f. (2) Disclosure may be made to appropriate Federal agencies when location is made within the agency's geographic area of responsibility. (3) Information from the record and/or the record will be transferred to the appropriate Federal, State, or local agency, or a member of the public in response to a specific request for pertinent information. (4) Information may also be provided to the Department of Justice or in a proceeding before a court or adjudicative body; or to Federal, State, local or foreign agencies when needed for enforcement of civil or criminal codes or applicable regulations concerning title rights upon the public land.

EFFECT OF NOT PROVIDING INFORMATION: Disclosure of this information is required by 30 U.S.C. 28f and 43 CFR Part 3830 for those qualified claimants wishing to take the small miner waiver allowed. Failure to supply the information required in this form to support the claimants certification of waiver from payment of the otherwise required maintenance fees will result in the waiver being disallowed and the mining claims subject to forfeiture by BLM under 30 U.S.C. 28i.

The Paperwork Reduction Act of 1995 requires us to inform you that:

This information is being collected to allow the BLM to determine if you qualify for a waiver from the payment of \$100 per mining claim or site maintenance fee established in 30 U.S.C. 28f and the implementing regulations at 43 CFR 3830. A response to this request is required in accordance with the statute to obtain your benefit.

BLM would like you to know that you do not have to respond to this, or any other, Federal agency-sponsored information collection unless it displays a currently valid OMB control number.

Public reporting burden for this form is estimated to average 8 minutes (0.133 hours) per response, including time to review instructions, gathering and maintaining data, and completing and reviewing the form. Direct comments regarding this burden estimate, or any other aspect of this form, to the U.S. Department of the Interior, Bureau of Land Management, (1004-0114) Bureau Clearance Officer (WO-630), Mail Stop 401 LS, 1849 C St., N.W., Washington, D.C. 20240.

FOR OFFICIAL USE ONLY

Receipt No. 347411

Trans No. 365474

LEAD FILE #'S _____

AMC 338276; AMC 339164; AMC 339303

AMC 28504; AMC 95860; AMC 355269

AMC Number	Code	Amount
338276	480	5 ⁰⁰
339164	480	5 ⁰⁰
339303	480	5 ⁰⁰
28511	480	5 ⁰⁰
95867	480	5 ⁰⁰
28506	480	5 ⁰⁰
355270 - 355272	480	15 ⁰⁰
355269	480	5 ⁰⁰
TOTAL:		\$

AMC Number	Code	Amount
TOTAL:		\$

Date of Doc _____

Date of Rec't _____

Amount Rec'd \$50.00

Amount Earned \$50.00

Date Entered: 10/31/2001

Date Verified: _____

Sent to Accts: _____

Date Earned: _____

- 480 POL
- 481 NOI
- 482 MAINT
- 396 TRANS
- 635 AMEND

NOTES:

Return Document to:

For BLM Use Only

AZ-3850-1 (July 1992)

BILL C. WALDECK
P.O. Box 584
CAVE CREEK, AZ
85327
 Telephone # (623) 465-2931

<u>10 claims</u>
<u>5.00</u>
<u>50.00 total</u>
<u>KC</u>



AFFIDAVIT OF PERFORMANCE OF ANNUAL WORK.

Also fill in ITEMS 1 through 9 and the reverse side of this document.



NOTICE OF INTENTION TO HOLD

I intend to hold the claims(s)/site(s) listed on the reverse side of this document for the calendar year 19__.
Also fill in ITEMS 1 through 4 and ITEM 9.

NOTICES OF INTENTION TO HOLD ARE FOR MILLSITES AND TUNNEL SITES OR FOR MINING CLAIMS WHEN ASSESSMENT WORK HAS NOT BEEN DONE, REGARDLESS OF WHETHER THE ANNUAL ASSESSMENT HAS BEEN SUSPENDED, DEFERRED, OR NOT YET ACCRUED. THE FILING OF A NOTICE OF INTENTION TO HOLD SHALL NOT RELIEVE THE OWNER OF COMPLYING WITH FEDERAL AND STATE LAWS PERTAINING TO THE PERFORMANCE OF ANNUAL ASSESSMENT WORK. NOTICES OF INTENTION TO HOLD FOR MILL SITES OR TUNNEL SITES NEED NOT BE COUNTY RECORDED. FOR MINING CLAIMS THE FORM FILED WITH THE BLM MUST BE IDENTICAL TO THE ONE THAT WAS OR WILL BE FILED WITH THE COUNTY.

Evidence of Annual Assessment Work or a Notice of Intention to Hold must be filed each calendar year following the calendar year in which the claim/site was located.

ALL CLAIMS LISTED ON A SINGLE AFFIDAVIT MUST BE CONTIGUOUS.

1. State of Arizona, County of YAVAPAI ss:
 2. I, (Name) BILL C. WALDECK
 3. Reside at (Address) 1630 W. NEW RIVER RD.
 City NEW RIVER, County MARICOPA, State AZ, Zip 85087

being duly sworn, deposes and says that he/she is a citizen of the United States, more than eighteen years of age, that all of the facts set forth in this affidavit/notice, subject to the provisions and penalties of 18 USC 1001 pertaining to the filing of false, fictitious, or fraudulent statements with the United States, are true and correct according to the best of my knowledge, information and belief.

4. Owner's Name and Address (If not shown in items 1-3 above) CHECK HERE IF THIS IS A CHANGE OF ADDRESS

5. That I am personally acquainted with the mining claims(s). The work and improvements were made by and at the expense of the owner(s) of said claim(s). Said contiguous group of claims, listed on the reverse side of this document, are situated in the HUMBURG Mining District, YAVAPAI County, Arizona.

6. That between the dates starting at 12 o'clock noon on September 1, 2000 And ending at 12 o'clock noon on September 1, 2001 at least \$ 2000.00 Dollars worth of work and improvements were done and performed upon said claim(s) or upon one or more of a contiguous group of claims for the benefit of all, or wholly or partly outside of a contiguous group of claims for the benefit of all, not including the location work.

7. That the following persons were employed to perform the work and improvements described herein: BILL C. WALDECK AND BILLY B. WALDECK

8. That the work and improvements performed were: VEIN EXCAVATIONS AND BULK SAMPLING. Done UNDER A CURRENT MINING PLAN - WITH A DG DOZER, 977 LOADER, 10 WHEEL DUMP TRUCK, WERE USED TO HAUL TO A MILL FOR TESTING.

9. Dated: 7-31-01, Signature: Bill C. Waldeck

SUBSCRIBED AND SWORN TO before me, a Notary Public, this 31st day of July, 2001
 by BILL C. WALDECK
 Notary Public Gerry Alvarez
 MY COMMISSION EXPIRES May 25, 2003



ENTERED IN COMPUTER
RWE 10/31/2001

WITH THIS FILING, I, BILL C. WALDECK, AM DROPPING 2 CLAIMS,
 NAMELY STRONG BOX #3 (AMC 337754) AND
 STRONG BOX #4 (AMC 337755).

If the claims/sites have consecutive BLM#s and are in the same Township, Range and Section(s), they may be listed as follows:

SAMPLE 1 - 10 A MC 19640 - 49 DKT/Pg 1025/1-10 4N 20W 36
 RECORDING #9106173-82.

CLAIM/SITE NAME	SERIAL NUMBER	Dkt/Pg or Recording # Of ORIGINAL LOCATION NOTICE	TWN SHP	RNG	SEC(S)
1. STRONG BOX #1	AMC 338276	Book 3150 PAGE 006	8N	1W	3 (8N)
2. STRONG BOX #2	AMC 339164	3162 284-5	8N-9N	1W	2-3 (8N)
3. LOWER FLATS #1	AMC 339303	3186 216	8N	1W	34-35 (9N)
4. BLUE BIRD #7	AMC 28511	886 667	8N	1W	3
5. BLUE BIRD #25	AMC 95867	1262 727-8-9	8N-9N	1W	3-8N 34-9N
6. BLUE BIRD #2	AMC 28506	325 302	8N	1W	3
7. BLUE BIRD #5	AMC 355270	3813 625	8N	1W	3
8. BLUE BIRD #11	AMC 355271	3813 624	8N	1W	3
9. BLUE BIRD #15	AMC 355272	3813 623	8N	1W	3
10. PAYMASTER #1	AMC 355269	3813 626	8N	1W	3
11.	AMC				
12.	AMC				
13.	AMC				
14.	AMC				
15.	AMC				
16.	AMC				
17.	AMC				
18.	AMC				
19.	AMC				
20.	AMC				
21.	AMC				
22.	AMC				
23.	AMC				
24.	AMC				
25.	AMC				
26.	AMC				
27.	AMC				
28.	AMC				
29.	AMC				
30.	AMC				

FILE WITH: BUREAU OF LAND MANAGEMENT, 222 NORTH CENTRAL AVENUE, PHOENIX, ARIZONA 85004-2203 and the respective county recorder, ON OR BEFORE DECEMBER 30th (NOT THE 31st). BLM requires a \$5.00 nonrefundable service charge for each mining claim, mill site or tunnel site.

This form is for the purpose of complying with the laws of the United States Department of the Interior, Bureau of Land Management and the State of Arizona pertaining to assessment work and/or notice of intention to hold. 30 USC 28, 43 CFR 3833.2, ARS 27-208. Subject to Paperwork Reduction Act and Privacy Act statements available at the BLM AZ State Office. This form is not copyrighted. It may be reproduced without restriction.

For BLM Use Only

PHOENIX, ARIZONA
 2001 JUL 31 P 3: 34
 RECEIVED
 BLM AZ STATE OFFICE

**United States Department of the Interior
Bureau of Land Management**
BUSINESS & SUPPORT SVCS DIV
222 N CENTRAL AVE
PHOENIX, AZ 85004 -2203
Phone: (602) 417-9200

Receipt	
No.	347411

Transaction #: 365474
Date of Transaction: 07/31/2001

CUSTOMER: BILL C WALDECK
PO BOX 584
CAVE CREEK, AZ 85327

LINE #	QTY	COMMODITY / SUBJECT / ACTION / PRODUCT	REMARKS	UNIT PRICE	TOTAL
1	1.00	LOCATABLE MINERALS / MINING CLAIMS-NOT NEW-UNADJUD, ONE AUTH NO. ONLY / MINING CLAIM MONEY RECEIVED (455)	WAIVER & POL 2001 (10)	- n/a -	\$50.00
TOTAL:					\$50.00

PAYMENT INFORMATION			
1	AMOUNT:	\$50.00	POSTMARKED: N/A
	TYPE:	CHECK	RECEIVED: 07/31/2001
	CHECK NO:	4448	
	NAME:	WALDECK, BILL C 1630 W NEW RIVER RD NEW RIVER AZ 85027	

REMARKS

PHONE: SEE DOC

CASE SERIAL NUMBER INFORMATION		
TRNS #	LINE #	CASES
365474	1	AMC338276/\$50.00

This receipt was generated by the automated BLM Collections and Billings System and is a paper representation of a portion of the official electronic record contained therein.

Receipt #: 178606

Lead #: 28504-95860-337754-
338276-339303-339164

Amount Received: 40. —

Date: 8-29-00

Transaction #: 191898

AMC #	Code	\$\$\$\$
28506	480	5.-
28511		5.-
95867		5.-
337754-337755		10.-
338276		5.-
339303		5.-
339164		5.-

AMC #	Code	\$\$\$\$

Total: 40. —

- 480---POL-----\$5
- 481---NOI-----\$5
- 482---Maint.---\$100
- 396---Trf.-----\$5
- 635---Amd.-----\$5
- 379---Refund

Entered: SC 9-12-00
Date

Verified: AB OCT 02 2000
Date

Sent to Accounts: OCT 02 2000
Date

Earned by Accounts: _____
Date

MAP	5
PCL	54
	55

5279714 BK 3772 PG 526
 Yavapai County
 Patsy Jenney-Colon, Recorder
 08/09/2000 08:34A PAGE 1 OF 2
 BILL C WALDECK
 RECORDING FEE 5.00
 SURCHARGE 9.00
 POSTAGE 1.00

Return Document to:

For BLM Use Only

AZ-3850-1 (July 1992)

BILL C. WALDECK
P.O. BOX 584
CAVE CREEK, AZ
85327
 Telephone # (623) 465-2931

8 x \$5.00 = \$40.00
 1.00

AFFIDAVIT OF PERFORMANCE OF ANNUAL WORK.

Also fill in ITEMS 1 through 9 and the reverse side of this document.

NOTICE OF INTENTION TO HOLD

I intend to hold the claims(s)/site(s) listed on the reverse side of this document for the calendar year 19___.
 Also fill in ITEMS 1 through 4 and ITEM 9.

NOTICES OF INTENTION TO HOLD ARE FOR MILLSITES AND TUNNEL SITES OR FOR MINING CLAIMS WHEN ASSESSMENT WORK HAS NOT BEEN DONE, REGARDLESS OF WHETHER THE ANNUAL ASSESSMENT HAS BEEN SUSPENDED, DEFERRED, OR NOT YET ACCRUED. THE FILING OF A NOTICE OF INTENTION TO HOLD SHALL NOT RELIEVE THE OWNER OF COMPLYING WITH FEDERAL AND STATE LAWS PERTAINING TO THE PERFORMANCE OF ANNUAL ASSESSMENT WORK. NOTICES OF INTENTION TO HOLD FOR MILL SITES OR TUNNEL SITES NEED NOT BE COUNTY RECORDED. FOR MINING CLAIMS THE FORM FILED WITH THE BLM MUST BE IDENTICAL TO THE ONE THAT WAS OR WILL BE FILED WITH THE COUNTY.

Evidence of Annual Assessment Work or a Notice of Intention to Hold must be filed each calendar year following the calendar year in which the claim/site was located.

ALL CLAIMS LISTED ON A SINGLE AFFIDAVIT MUST BE CONTIGUOUS.

1. State of Arizona, County of YAVAPAI ss:
 2. I, (Name) BILL C. WALDECK
 3. Reside at (Address) P.O. BOX 584
 City CAVE CREEK, County MARICOPA, State AZ, Zip 85327

being duly sworn, deposes and says that he/she is a citizen of the United States, more than eighteen years of age, that all of the facts set forth in this affidavit/notice, subject to the provisions and penalties of 18 USC 1001 pertaining to the filing of false, fictitious, or fraudulent statements with the United States, are true and correct according to the best of my knowledge, information and belief.

4. Owner's Name and Address (If not shown in items 1-3 above) CHECK HERE IF THIS IS A CHANGE OF ADDRESS

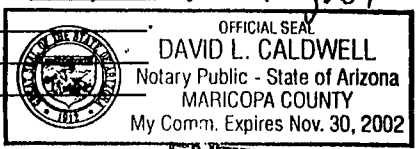
5. That I am personally acquainted with the mining claims(s). The work and improvements were made by and at the expense of the owner(s) of said claim(s). Said contiguous group of claims, listed on the reverse side of this document, are situated in the HUMBURG Mining District, YAVAPAI County, Arizona.

6. That between the dates starting at 12 o'clock noon on September 1, 1999 And ending at 12 o'clock noon on September 1, 2000 at least \$ 1800. Dollars worth of work and improvements were done and performed upon said claim(s) or upon one or more of a contiguous group of claims for the benefit of all, or wholly or partly outside of a contiguous group of claims for the benefit of all, not including the location work.

7. That the following persons were employed to perform the work and improvements described herein:
OWNER - BILL C. WALDECK AND FATHER - BILLY B. WALDECK

8. That the work and improvements performed were: VEIN EXCAVATIONS AND BULK SAMPLING OF PLACER DEPOSITS - DONE UNDER A CURRENT MINING PLAN WITH A D-G DOZER, A CAT 977 LOADER, AND A 10 WHEEL DUMP TRUCKS WERE USED TO HAUL OVER TO AN ON-SITE MILL FOR PROCESSING.

9. Dated: August 07, 2000, Signature: Bill C. Waldeck
 SUBSCRIBED AND SWORN TO before me, a Notary Public, this 07 day of August, 2000
 by Bill C. Waldeck
 Notary Public David L. Caldwell
 MY COMMISSION EXPIRES Nov 30, 2002



ENTERED IN COMPUTER

✓ 9-10-00

If the claims/sites have consecutive BLM#s and are in the same Township, Range and Section(s), they may be listed as follows:

SAMPLE 1 - 10 A MC 19640 - 49 DKT/Pg 1025/1-10 4N 20W 36
RECORDING #9106173-82.

CLAIM/SITE NAME	SERIAL NUMBER	Dkt/Pg or Recording # Of ORIGINAL LOCATION NOTICE		TWN SHP	RNG	SEC(S)
		BOOK	PAGE			
1. STRONG BOX #1	AMC 338276	3150	006	8N	1W	3
2. STRONG BOX #2	AMC 339164	3162	284-5	8N-9N	1W	3-3 (8N) 34-35 (9N)
3. STRONG BOX #3	AMC 337754	3120	189-90	9N	1W	34
4. STRONG BOX #4	AMC 337755	3120	192-3	8N	1W	2
5. LOWER FLATS #1	AMC 339303	3186	216	8N	1W	11
6. BLUE BIRD #7	AMC 28511	886	667	8N	1W	3
7. BLUE BIRD #25	AMC 95867	1262	727-8-9	8N-9N	1W	3-8N 34-9N
8. BLUE BIRD #2	AMC 28506	325	302	8N	1W	3
9.	AMC					
10.	AMC					
11.	AMC					
12.	AMC					
13.	AMC					
14.	AMC					
15.	AMC					
16.	AMC					
17.	AMC					
18.	AMC					
19.	AMC					
20.	AMC					
21.	AMC					
22.	AMC					
23.	AMC					
24.	AMC					
25.	AMC					
26.	AMC					
27.	AMC					
28.	AMC					
29.	AMC					
30.	AMC					

FILE WITH: BUREAU OF LAND MANAGEMENT, 222 NORTH CENTRAL AVENUE, PHOENIX, ARIZONA 85004-2203 and the respective county recorder, ON OR BEFORE DECEMBER 30th (NOT THE 31st). BLM requires a \$5.00 nonrefundable service charge for each mining claim, mill site or tunnel site.

This form is for the purpose of complying with the laws of the United States Department of the Interior, Bureau of Land Management and the State of Arizona pertaining to assessment work and/or notice of intention to hold. 30 USC 28, 43 CFR 3833.2, ARS 27-208. Subject to Paperwork Reduction Act and Privacy Act statements available at the BLM AZ State Office. This form is not copyrighted. It may be reproduced without restriction.

For BLM Use Only

PHOENIX, ARIZONA

2000 AUG 29 P 12:09

RECEIVED
BLM AZ STATE OFFICE

United States Department of the Interior
Bureau of Land Management
 BUSINESS & SUPPORT SVCS DIV
 222 N CENTRAL AVE
 PHOENIX, AZ 85004 -2203
 Phone: (602) 417-9200

Receipt	
No:	178606

Transaction #: 191898					
Date of Transaction: 08/29/2000					
CUSTOMER:		BILL C WALDECK P.O. BOX 584 CAVE CREEK, AZ 85327			
LINE #	QTY	COMMODITY / SUBJECT / ACTION / PRODUCT	REMARKS	UNIT PRICE	TOTAL
1	1	LOCATABLE MINERALS / MINING CLAIMS-ACCOUNTS/UNADJUDICATED / MINING CLAIM MONEY RECEIVED (455)	POL 2000 (8)	- n/a -	\$40.00
TOTAL:					\$40.00

PAYMENT INFORMATION			
1	AMOUNT:	\$40.00	POSTMARKED: N/A
	TYPE:	CASH	RECEIVED: 08/29/2000
	NAME:	WALDECK, BILL C P.O. BOX 584 CAVE CREEK AZ 85327	

REMARKS

CASE SERIAL NUMBER INFORMATION		
TRNS #	LINE #	CASES
191898	1	AMC338276

This receipt was generated by the automated BLM Collections and Billings System and is a paper representation of a portion of the official electronic record contained therein.

MAINTENANCE FEE PAYMENT WAIVER CERTIFICATION

This small miner waiver is filed to hold the claims/sites listed below for the assessment year beginning at noon on the first September 1 following the official filing of this form with BLM.

The undersigned owner(s) of the mining claims/sites listed below hereby certify under penalty of 18 U.S.C. 1001 and 43 U.S.C. 1212 that:

I/We control, or will control, ten or fewer mining claims/sites located and maintained on Federal land in the United States of America on the August 31 that is one day before the beginning of the assessment year indicated in line one above.

I/We have/will performed/perform assessment work upon the claims listed below for the current assessment year as of the August 31 indicated in line three above. This work meets the requirements of the General Mining Law of 1872, as amended; the Act of August 10, 1993; and the regulations at 43 CFR 3833 and 3850. Such work will be described on our affidavit of labor. Listing a site on this form constitutes a filing of a Notice of Intention to Hold for that site. I enclose a \$5.00 per site service charge (recording fee) for each site listed.

Please check this box if the following statement applies to you.

I/We relinquish my/our claims and/or sites not listed below.

The mining claims and sites for which the above waiver from payment of the maintenance fees is made are:

CLAIM NAME	BLM RECORDATION SERIAL NUMBER
1. STRONG BOX #1	AMC 338276
2. STRONG BOX #2	AMC 339164
3. STRONG BOX #3	AMC 337754
4. STRONG BOX #4	AMC 337755
5. LOWER FLATS #1	AMC 339303
6. BLUE BIRD #7	AMC 28511
7. BLUE BIRD #25	AMC 95867
8. BLUE BIRD #2	AMC 28506
9.	
10.	

All owner(s) of the above mining claims and sites are filing for this waiver.

I/We understand and acknowledge that pursuant to 43 U.S.C. 1212 and 18 U.S.C. 1001, the filing of a false, fictitious, or fraudulent document with the Bureau of Land Management may result in a fine of up to \$10,000, a prison term not to exceed five years, or both.

BILL C. WALDECK

(Owner's Name - Please Print)

P.O. BOX 584

(Street or P.O. Box)

Bill C. Waldeck

(Owner's Signature)

CAVE CREEK

(City)

AZ

(State)

85327

(Zip Code)

(Owner's Name - Please Print)

(Owner's Signature)

(Street or P.O. Box)

(City)

(State)

(Zip Code)

(Owner's Name - Please Print)

(Owner's Signature)

(Street or P.O. Box)

(City)

(State)

(Zip Code)

(Owner's Name - Please Print)

(Owner's Signature)

(Street or P.O. Box)

(City)

(State)

(Zip Code)

ENTERED INTO COMPUTER

AM 9/5/00

VERIFIED

10-4-00

(Owner's Name - Please Print)	(Owner's Signature)
(Street or P.O. Box)	(City) (State) (Zip Code)
(Owner's Name - Please Print)	(Owner's Signature)
(Street or P.O. Box)	(City) (State) (Zip Code)
(Owner's Name - Please Print)	(Owner's Signature)
(Street or P.O. Box)	(City) (State) (Zip Code)
(Owner's Name - Please Print)	(Owner's Signature)
(Street or P.O. Box)	(City) (State) (Zip Code)

INSTRUCTIONS

1. This certification of waiver from payment of maintenance fees is made under the regulations at 43 CFR 3833 and 3850.
2. This waiver must be filed in advance of the assessment year for which a waiver is sought, but in no event be filed later than the August 31st preceding the assessment year for which the waiver is sought.
3. You must still record your affidavit of assessment work for claims listed and/or Notices of Intention to Hold for any sites listed with the BLM by each December 30th, and the local recording office under State law, as in the past.
4. A \$5.00 service charge (recording fee) is required for all sites listed, otherwise a separate notice of intent to hold must be filed by December 30.
5. This waiver must be filed in the BLM State Office where the mining claims are recorded.
6. If the claims and sites are located in more than one State, a separate waiver form must be filed in each State in which they are held. The total number of claims and sites listed on separate waiver forms cannot exceed ten.
7. All claim names and Bureau of Land Management (BLM) serial numbers must be listed for all mining claims and sites for which a waiver is sought.
8. All owners and their addresses must be listed.
9. This waiver form must be signed by all of the owners or their designated agent. If an agent is designated, a statement appointing the agent, signed by all of the owners, must be submitted with this certification, if a designation of agent is not currently on file with the BLM State office where your claims and sites are recorded.
10. Mining claims and sites held by a husband and wife, either jointly or individually, or their children under the age of discretion, shall be counted towards the 10 claim limit. Mining claims and sites held in co-ownership, or by an association of locators, by a partnership, or by a corporation shall be counted towards the 10 claim limit for claimants that have an interest in these entities.
11. Failure to pay the maintenance fee or meet the requirements for waiver from payment of the maintenance fee by any August 31st deadline for the following assessment year shall cause the mining claims and sites to be declared null and void.

NOTICE/BURDEN HOURS STATEMENT

The Privacy Act of 1974 and the regulation in 43 CFR 2.48(d) provide that you be furnished the following information in connection with the information required by this certification of exemption from rental fees form.

AUTHORITY: 30 U.S.C. 28-28k; 43 U.S.C. 1201, 1740, and 1744; 43 CFR 3833 and 3850.

PRINCIPLE PURPOSE: This information is to be used to verify that the owner(s) of a mining claim has complied with the Act of August 10, 1993 (107 Stat. 312), and is entitled to perform assessment work in lieu of paying the maintenance fee for the mining claims listed on this form.

ROUTINE USE: (1) Adjudication of the claimant(s) certification of waiver from paying the maintenance fee otherwise required by the Act of August 10, 1993 (107 Stat. 312). (2) Disclosure may be made to appropriate Federal agencies when location is made within the agency's geographic area of responsibility. (3) Information from the record and/or the record will be transferred to the appropriate Federal, State, or local agency, or a member of the public in response to a specific request for pertinent information. (4) Information may also be provided to the Department of Justice or in a proceeding before a court or adjudicative body; or to Federal, State, local or foreign agencies when needed for enforcement of civil or criminal codes or applicable regulations concerning title rights upon the public land.

EFFECT OF NOT PROVIDING INFORMATION: Disclosure of this information is required by the Act of August 10, 1993 (107 Stat. 312) and 43 CFR 3833 for those owner(s) wishing to take the small miners waiver allowed under 43 CFR 3833 and 3850. Failure to supply the information required in this form to support the owner(s) certification of waiver from payment of the otherwise required maintenance fees will result in the waiver being disallowed and the mining claims declared null and void by the Bureau of Land Management (BLM).

The Paperwork Reduction Act of 1980 (44 U.S.C. 3501, et seq.) requires us to tell you that:

This information is being collected to allow the BLM to determine if you qualify for a waiver from the payment of \$100 per mining claim maintenance fee established by the Act of August 10, 1993 (107 Stat. 312) and the implementing regulations at 43 CFR 3833 and 3850. A response to this request is required in accordance with the statute (107 Stat. 312) to retain your benefit.

Public reporting burden for this form is estimated to average 8 minutes per response, including time to review instructions, gathering and maintaining data, and completing and reviewing the form. Direct comments regarding this burden estimate, or any other aspect of this form, to the Department of the Interior, Bureau of Land Management, Information Collection Clearance Officer (DW-101) Denver Federal Center, Building 40, P.O. Box 25047, Denver, CO 80225-0047 and the Office of Management and Budget, Paperwork Reduction Project (1004-0114), Washington, D.C. 20503.

BLM would like you to know that you do not have to respond to this, or any other, Federal agency-sponsored information collection unless it displays a currently valid OMB control number.

PHOENIX, ARIZONA
FOR OFFICIAL USE ONLY

2000 AUG 29 P 12:10

RECEIVED
BLM, AZ STATE OFFICE

Return Document to:

For BLM Use Only

AZ-3850-1 (July 1992)

BILL C. WALDECK
P.O. BOX 584
CAVE CREEK, AZ
85327
 Telephone # (623) 465-2931

10 CLAIMS	
5.00	
150.00	TOTAL
	Kd

338276
 339164
 337754
 348417
 339303

AFFIDAVIT OF PERFORMANCE OF ANNUAL WORK. 341085
 Also fill in ITEMS 1 through 9 and the reverse side of this document. 28504

NOTICE OF INTENTION TO HOLD 95860

I intend to hold the claims(s)/site(s) listed on the reverse side of this document for the calendar year 19__.
 Also fill in ITEMS 1 through 4 and ITEM 9.

NOTICES OF INTENTION TO HOLD ARE FOR MILLSITES AND TUNNEL SITES OR FOR MINING CLAIMS WHEN ASSESSMENT WORK HAS NOT BEEN DONE, REGARDLESS OF WHETHER THE ANNUAL ASSESSMENT HAS BEEN SUSPENDED, DEFERRED, OR NOT YET ACCRUED. THE FILING OF A NOTICE OF INTENTION TO HOLD SHALL NOT RELIEVE THE OWNER OF COMPLYING WITH FEDERAL AND STATE LAWS PERTAINING TO THE PERFORMANCE OF ANNUAL ASSESSMENT WORK. NOTICES OF INTENTION TO HOLD FOR MILL SITES OR TUNNEL SITES NEED NOT BE COUNTY RECORDED. FOR MINING CLAIMS THE FORM FILED WITH THE BLM MUST BE IDENTICAL TO THE ONE THAT WAS OR WILL BE FILED WITH THE COUNTY.

Evidence of Annual Assessment Work or a Notice of Intention to Hold must be filed each calendar year following the calendar year in which the claim/site was located.

ALL CLAIMS LISTED ON A SINGLE AFFIDAVIT MUST BE CONTIGUOUS.

1. State of Arizona, County of YAVAPAI ss:
 2. I, (Name) BILL C. WALDECK
 3. Reside at (Address) P.O. BOX 584
CAVE CREEK, County MARICOPA, State AZ, Zip 85327

being duly sworn, deposes and says that he/she is a citizen of the United States, more than eighteen years of age, that all of the facts set forth in this affidavit/notice, subject to the provisions and penalties of 18 USC 1001 pertaining to the filing of false, fictitious, or fraudulent statements with the United States, are true and correct according to the best of my knowledge, information and belief.

4. Owner's Name and Address (If not shown in items 1-3 above) CHECK HERE IF THIS IS A CHANGE OF ADDRESS

5. That I am personally acquainted with the mining claims(s). The work and improvements were made by and at the expense of the owner(s) of said claim(s). Said contiguous group of claims, listed on the reverse side of this document, are situated in the HUMBURG Mining District, YAVAPAI County, Arizona.


6. That between the dates starting at 12 o'clock noon on September 1, 1998 And ending at 12 o'clock noon on September 1, 1999 at least \$ 1500. Dollars worth of work and improvements were done and performed upon said claim(s) or upon one or more of a contiguous group of claims for the benefit of all, or wholly or partly outside of a contiguous group of claims for the benefit of all, not including the location work.

7. That the following persons were employed to perform the work and improvements described herein: OWNER BILL C. WALDECK

8. That the work and improvements performed were: VEIN EXCAVATIONS AND BULK SAMPLING - DONE UNDER A CURRENT MINING PLAN. DOZER CAT 977 LOADER AND A 10 WHEEL DUMP TRUCK WERE USED TO HAUL TO MILL FOR TESTING.

9. Dated: 8-17-99, Signature: Bill C. Waldeck

SUBSCRIBED AND SWORN TO before me, a Notary Public, this 17th day of Aug., 1999
 by Bill C. Waldeck
 Notary Public Jane Escalante
 MY COMMISSION EXPIRES 10/1/2001



ENTERED IN COMPUTER
 11/2/99 *pc*

If the claims/sites have consecutive BLM#s and are in the same Township, Range and Section(s), they may be listed as follows:

SAMPLE 1 - 10 A MC 19640 - 49 DKT/Pg 1025/1-10 4N 20W 36
 RECORDING #9106173-82.

CLAIM/SITE NAME	SERIAL NUMBER	Dkt/Pg or Recording # Of ORIGINAL LOCATION		TWN SHP	RNG	SEC(S)
		NOTICE	Page			
1. STRONG BOX #1	AMC 33 8276	3150	006	8N	1W	3
2. STRONG BOX #2	AMC 339164	3162	284-5	8N-9N	1W	2-3 8N 34-35 9N
3. STRONG BOX #3	AMC 337754	3120	189-90	9N	1W	34
4. STRONG BOX #4	AMC 337755	3120	192-3	8N	1W	2
5. STRONG BOX EXTENSION	AMC 34 8419	3512	65-66	8N	1W	2
6. LOWER FLATS #1	AMC 33 9303	3186	216	8N	1W	11
7. LOWER FLATS #2	AMC 341085	3264	791-2	8N	1W	11
8. BLUE BIRD #7	AMC 28511	886	667	8N	1W	3
9. BLUE BIRD #25	AMC 9 5867	1262	727-8-9	8N-9N	1W	3-4 34-9N
10. BLUE BIRD #2	AMC 28506	325	302	8N	1W	3
11.	AMC					
12.	AMC					
13.	AMC					
14.	AMC					
15.	AMC					
16.	AMC					
17.	AMC					
18.	AMC					
19.	AMC					
20.	AMC					
21.	AMC					
22.	AMC					
23.	AMC					
24.	AMC					
25.	AMC					
26.	AMC					
27.	AMC					
28.	AMC					
29.	AMC					
30.	AMC					

FILE WITH: BUREAU OF LAND MANAGEMENT, 222 NORTH CENTRAL AVENUE, PHOENIX, ARIZONA 85004-2203 and the respective county recorder, ON OR BEFORE DECEMBER 30th (NOT THE 31st). BLM requires a \$5.00 nonrefundable service charge for each mining claim, mill site or tunnel site.

This form is for the purpose of complying with the laws of the United States Department of the Interior, Bureau of Land Management and the State of Arizona pertaining to assessment work and/or notice of intention to hold. 30 USC 28, 43 CFR 3833.2, ARS 27-208. Subject to Paperwork Reduction Act and Privacy Act statements available at the BLM AZ State Office. This form is not copyrighted. It may be reproduced without restriction.

For BLM Use Only

PHOENIX, ARIZONA
 1999 AUG 17 P 3:13
 RECEIVED BLM AZ STATE OFFICE

**UNITED STATES
DEPARTMENT OF THE INTERIOR
BUREAU OF LAND MANAGEMENT**

RECEIPT AND ACCOUNTING ADVICE

NO. **2296629**

CD/AL

08/17/92

Subject: AFFIDAVITS OF ASSESSMENT WORK

2 31 12

50.00

Applicant: BILLY & JANICE WALKDECK
PO BOX 584
CAVE CREEK AZ 85327

CK # 33819

Remitter:

Assignor:

LEASE MANAGEMENT DATA										<input type="checkbox"/> NEW	<input type="checkbox"/> UPDATE	<input type="checkbox"/> PAYMENT
ORIGINAL SERIAL NO.	ASG.	TYPE	ST.	CTY.	FUND SYMBOL			ACRES/UNITS	RATE			
APC 348276 ET AL.	1101											
AMOUNT	ANV. DATE	EXP. DATE	BILL CYC.	S/C	DISTRICT	NEXT BILL	MISC. DATA	U of M	ACTUAL UNITS			
ASSIGNMENT SERIAL NO.	ASG.	TYPE	ST.	CTY.	FUND SYMBOL			ACRES/UNITS	RATE			
AMOUNT	ANV. DATE	EXP. DATE	BILL CYC.	S/C	DISTRICT	NEXT BILL	MISC. DATA	U of M	ACTUAL UNITS			
APPLY REMITTANCE										Remarks:		
ACTION	FUND SYMBOL	CTY.	AMOUNT									
FILING FEE												
RENTAL												
UNEARNED												
REFUND												
TOTAL												
AMOUNT DUE												
<input type="checkbox"/> Lease in Escrow? <input type="checkbox"/> KGS? <input type="checkbox"/> Auto Escalates? <input type="checkbox"/> Auto Renew?										BY: _____ DATE: _____		
										FOR MMS USE ONLY		
										BILLEE	FOREST REFUGE	
										NUMBER		
										OCS SECTION		
										CODE		

MAINTENANCE FEE PAYMENT WAIVER CERTIFICATION

This small miner waiver is filed to hold the claims/sites listed below for the assessment year beginning at noon on the first September 1 following the official filing of this form with BLM.

The undersigned owner(s) of the mining claims/sites listed below hereby certify under penalty of 18 U.S.C. 1001 and 43 U.S.C. 1212 that: **246**

I/We control, or will control, ten or fewer mining claims/sites located and maintained on Federal land in the United States of America on the August 31 that is one day before the beginning of the assessment year indicated in line one above.

I/We have/will performed/performed assessment work upon the claims listed below for the current assessment year as of the August 31 indicated in line three above. This work meets the requirements of the General Mining Law of 1872, as amended; the Act of August 10, 1993; and the regulations at 43 CFR 3833 and 3850. Such work will be described on our affidavit of labor. Listing a site on this form constitutes a filing of a Notice of Intention to Hold for that site. I enclose a \$5.00 per site service charge (recording fee) for each site listed.

Please check this box if the following statement applies to you.

I/We relinquish my/our claims and/or sites not listed below. 339164 337754

341085 348417 28504
339303 PAGE 3 OF 4 95860
BK 3688 PG 332 FEE#3178334

The mining claims and sites for which the above waiver from payment of the maintenance fees is made are:

CLAIM NAME	BLM RECORDATION SERIAL NUMBER
1. STRONG BOX # 1	AMC 338276
2. STRONG BOX # 2	AMC 339164
3. STRONG BOX # 3	AMC 337754
4. STRONG BOX # 4	AMC 337755
5. LOWER FLATS # 1	AMC 339303
6. LOWER FLATS # 2	AMC 341085
7. BLUE BIRD # 7	AMC 28511
8. BLUE BIRD # 25	AMC 95867
9. STRONG BOX EXTENSION	AMC 348419
10. BLUE BIRD # 2	AMC 28506

All owner(s) of the above mining claims and sites are filing for this waiver.

I/We understand and acknowledge that pursuant to 43 U.S.C. 1212 and 18 U.S.C. 1001, the filing of a false, fictitious, or fraudulent document with the Bureau of Land Management may result in a fine of up to \$10,000, a prison term not to exceed five years, or both.

BILL C. WALDECK

(Owner's Name - Please Print)

P.O. BOX 584

(Street or P.O. Box)

Bill C. Waldeck

(Owner's Signature)

CAVE CREEK

(City)

AZ

(State)

85327

(Zip Code)

(Owner's Name - Please Print)

(Owner's Signature)

(Street or P.O. Box)

(City)

(State)

(Zip Code)

(Owner's Name - Please Print)

(Owner's Signature)

(Street or P.O. Box)

(City)

(State)

(Zip Code)

(Owner's Name - Please Print)

(Owner's Signature)

(Street or P.O. Box)

(City)

(State)

(Zip Code)

ENTERED INTO COMPUTER

1999 AUG 17 P 3:13
RECEIVED BLM AZ STATE OFFICE
XJM 8/20/99

(Owner's Name - Please Print)

(Street or P.O. Box)

(Owner's Name - Please Print)

(Street or P.O. Box)

(Owner's Name - Please Print)

(Street or P.O. Box)

(Owner's Name - Please Print)

(Street or P.O. Box)

(Owner's Signature)

(City) _____
(State) _____
(Zip Code)

(Owner's Signature)

(City) _____
(State) _____
(Zip Code)

(Owner's Signature)

(City) _____
(State) _____
(Zip Code)

(Owner's Signature)

(City) _____
(State) _____
(Zip Code)

INSTRUCTIONS

1. This certification of waiver from payment of maintenance fees is made under the regulations at 43 CFR 3833 and 3850.
2. This waiver **must** be filed in advance of the assessment year for which a waiver is sought, but in no event be filed later than the August 31st preceding the assessment year for which the waiver is sought.
3. You **must** still record your affidavit of assessment work for claims listed and/or Notices of Intention to Hold for any sites listed with the BLM by each December 30th, and the local recording office under State law, as in the past.
4. A \$5.00 service charge (recording fee) is required for all sites listed, otherwise a separate notice of intent to hold **must** be filed by December 30.
5. This waiver **must** be filed in the BLM State Office where the mining claims are recorded.
6. If the claims and sites are located in more than one State, a separate waiver form **must** be filed in each State in which they are held. The total number of claims and sites listed on separate waiver forms cannot exceed ten.
7. All claim names and Bureau of Land Management (BLM) serial numbers **must** be listed for all mining claims and sites for which a waiver is sought.
8. All owners and their addresses **must** be listed.
9. This waiver form **must** be signed by all of the owners or their designated agent. If an agent is designated, a statement appointing the agent, signed by all of the owners, **must** be submitted with this certification, if a designation of agent is not currently on file with the BLM State office where your claims and sites are recorded.
10. Mining claims and sites held by a husband and wife, either jointly or individually, or their children under the age of discretion, shall be counted towards the 10 claim limit. Mining claims and sites held in co-ownership, or by an association of locators, by a partnership, or by a corporation shall be counted towards the 10 claim limit for claimants that have an interest in these entities.
11. Failure to pay the maintenance fee or meet the requirements for waiver from payment of the maintenance fee by any August 31st deadline for the following assessment year shall cause the mining claims and sites to be declared null and void.

NOTICE/BURDEN HOURS STATEMENT

The Privacy Act of 1974 and the regulation in 43 CFR 2.48(d) provide that you be furnished the following information in connection with the information required by this certification of exemption from rental fees form.

AUTHORITY: 30 U.S.C. 28-28k; 43 U.S.C. 1201, 1740, and 1744; 43 CFR 3833 and 3850.

PRINCIPLE PURPOSE: This information is to be used to verify that the owner(s) of a mining claim has complied with the Act of August 10, 1993 (107 Stat. 312), and is entitled to perform assessment work in lieu of paying the maintenance fee for the mining claims listed on this form.

ROUTINE USE: (1) Adjudication of the claimant(s) certification of waiver from paying the maintenance fee otherwise required by the Act of August 10, 1993 (107 Stat. 312). (2) Disclosure may be made to appropriate Federal agencies when location is made within the agency's geographic area of responsibility. (3) Information from the record and/or the record will be transferred to the appropriate Federal, State, or local agency, or a member of the public in response to a specific request for pertinent information. (4) Information may also be provided to the Department of Justice or in a proceeding before a court or adjudicative body; or to Federal, State, local or foreign agencies when needed for enforcement of civil or criminal codes or applicable regulations concerning title rights upon the public land.

EFFECT OF NOT PROVIDING INFORMATION: Disclosure of this information is required by the Act of August 10, 1993 (107 Stat. 312) and 43 CFR 3833 for those owner(s) wishing to take the small miners waiver allowed under 43 CFR 3833 and 3850. Failure to supply the information required in this form to support the owner(s) certification of waiver from payment of the otherwise required maintenance fees will result in the waiver being disallowed and the mining claims declared null and void by the Bureau of Land Management (BLM).

The Paperwork Reduction Act of 1980 (44 U.S.C. 3501, et seq.) requires us to tell you that:

This information is being collected to allow the BLM to determine if you qualify for a waiver from the payment of \$100 per mining claim maintenance fee established by the Act of August 10, 1993 (107 Stat. 312) and the implementing regulations at 43 CFR 3833 and 3850. A response to this request is required in accordance with the statute (107 Stat. 312) to retain your benefit.

Public reporting burden for this form is estimated to average 8 minutes per response, including time to review instructions, gathering and maintaining data, and completing and reviewing the form. Direct comments regarding this burden estimate, or any other aspect of this form, to the Department of the Interior, Bureau of Land Management, Information Collection Clearance Officer (DW-101) Denver Federal Center, Building 40, P.O. Box 25047, Denver, CO 80225-0047 and the Office of Management and Budget, Paperwork Reduction Project (1004-0114), Washington, D.C. 20503.

BLM would like you to know that you do not have to respond to this, or any other, Federal agency-sponsored information collection unless it displays a currently valid OMB control number.

FOR OFFICIAL USE ONLY

MAINTENANCE FEE PAYMENT WAIVER CERTIFICATION

This small miner waiver is filed to hold the claims/sites listed below for the assessment year beginning at noon on the first September 1 following the official filing of this form with BLM.

The undersigned owner(s) of the mining claims/sites listed below hereby certify under penalty of 18 U.S.C. 1001 and 43 U.S.C. 1212 that:

I/We control, or will control, ten or fewer mining claims/sites located and maintained on Federal land in the United States of America on the August 31 that is one day before the beginning of the assessment year indicated in line one above.

I/We have/will performed/performance assessment work upon the claims listed below for the current assessment year as of the August 31 indicated in line three above. This work meets the requirements of the General Mining Law of 1872, as amended; the Act of August 10, 1993; and the regulations at 43 CFR 3833 and 3850. Such work will be described on our affidavit of labor. Listing a site on this form constitutes a filing of a Notice of Intention to Hold for that site. I enclose a \$5.00 per site service charge (recording fee) for each site listed.

Please check this box if the following statement applies to you. **I AM DROPPING STRONG BOX #C AT THIS TIME.**
I/We relinquish my/our claims and/or sites not listed below.

The mining claims and sites for which the above waiver from payment of the maintenance fees is made are:

CLAIM NAME	BLM RECORDATION SERIAL NUMBER
1. STRONG BOX #1	AMC 338276
2. STRONG BOX #2	AMC 339164
3. STRONG BOX #3	AMC 337754
4. STRONG BOX #4	AMC 337755
5. LOWER FLATS #1	AMC 339303
6. LOWER FLATS #2	AMC 341085
7. BLUE BIRD #1	AMC 28511
8. BLUE BIRD #25	AMC 95867
9. STRONG BOX EXTENSION	AMC 348419
10. BLUE BIRD #2	AMC 28506

All owner(s) of the above mining claims and sites are filing for this waiver.

I/We understand and acknowledge that pursuant to 43 U.S.C. 1212 and 18 U.S.C. 1001, the filing of a false, fictitious, or fraudulent document with the Bureau of Land Management may result in a fine of up to \$10,000, a prison term not to exceed five years, or both.

BILL C. WALDECK
(Owner's Name - Please Print)
P.O. BOX 584
(Street or P.O. Box)

Bill C. Waldeck
(Owner's Signature)
CAVE CREEK AZ 85327
(City) (State) (Zip Code)

(Owner's Name - Please Print)

(Street or P.O. Box)

(Owner's Signature)

(City) (State) (Zip Code)

(Owner's Name - Please Print)

(Street or P.O. Box)

(Owner's Signature)

(City) (State) (Zip Code)

(Owner's Name - Please Print)

(Street or P.O. Box)

(Owner's Signature)
VERIFIED

(City) (State) (Zip Code)

ENTERED IN COMPUTER
AM 8/21/98

2 8/21/98

(Owner's Name - Please Print)	
(Street or P.O. Box)	(City)
(Owner's Name - Please Print)	(Owner's Signature)
(Street or P.O. Box)	(City) (State) (Zip Code)
(Owner's Name - Please Print)	(Owner's Signature)
(Street or P.O. Box)	(City) (State) (Zip Code)
(Owner's Name - Please Print)	(Owner's Signature)
(Street or P.O. Box)	(City) (State) (Zip Code)

INSTRUCTIONS

1. This certification of waiver from payment of maintenance fees is made under the regulations at 43 CFR 3833 and 3850.
2. This waiver **must** be filed in advance of the assessment year for which a waiver is sought, but in no event be filed later than the August 31st preceding the assessment year for which the waiver is sought.
3. You **must** still record your affidavit of assessment work for claims listed and/or Notices of Intention to Hold for any sites listed with the BLM by each December 30th, and the local recording office under State law, as in the past.
4. A \$5.00 service charge (recording fee) is required for all sites listed, otherwise a separate notice of intent to hold **must** be filed by December 30.
5. This waiver **must** be filed in the BLM State Office where the mining claims are recorded.
6. If the claims and sites are located in more than one State, a separate waiver form **must** be filed in each State in which they are held. The total number of claims and sites listed on separate waiver forms cannot exceed ten.
7. All claim names and Bureau of Land Management (BLM) serial numbers **must** be listed for all mining claims and sites for which a waiver is sought.
8. All owners and their addresses **must** be listed.
9. This waiver form **must** be signed by all of the owners or their designated agent. If an agent is designated, a statement appointing the agent, signed by all of the owners, **must** be submitted with this certification, if a designation of agent is not currently on file with the BLM State office where your claims and sites are recorded.
10. Mining claims and sites held by a husband and wife, either jointly or individually, or their children under the age of discretion, shall be counted towards the 10 claim limit. Mining claims and sites held in co-ownership, or by an association of locators, by a partnership, or by a corporation shall be counted towards the 10 claim limit for claimants that have an interest in these entities.
11. Failure to pay the maintenance fee or meet the requirements for waiver from payment of the maintenance fee by any August 31st deadline for the following assessment year shall cause the mining claims and sites to be declared null and void.

NOTICE/BURDEN HOURS STATEMENT

The Privacy Act of 1974 and the regulation in 43 CFR 2.48(d) provide that you be furnished the following information in connection with the information required by this certification of exemption from rental fees form.

AUTHORITY: 30 U.S.C. 28-28k; 43 U.S.C. 1201, 1740, and 1744; 43 CFR 3833 and 3850.

PRINCIPLE PURPOSE: This information is to be used to verify that the owner(s) of a mining claim has complied with the Act of August 10, 1993 (107 Stat. 312), and is entitled to perform assessment work in lieu of paying the maintenance fee for the mining claims listed on this form.

ROUTINE USE: (1) Adjudication of the claimant(s) certification of waiver from paying the maintenance fee otherwise required by the Act of August 10, 1993 (107 Stat. 312). (2) Disclosure may be made to appropriate Federal agencies when location is made within the agency's geographic area of responsibility. (3) Information from the record and/or the record will be transferred to the appropriate Federal, State, or local agency, or a member of the public in response to a specific request for pertinent information. (4) Information may also be provided to the Department of Justice or in a proceeding before a court or adjudicative body; or to Federal, State, local or foreign agencies when needed for enforcement of civil or criminal codes or applicable regulations concerning title rights upon the public land.

EFFECT OF NOT PROVIDING INFORMATION: Disclosure of this information is required by the Act of August 10, 1993 (107 Stat. 312) and 43 CFR 3833 for those owner(s) wishing to take the small miners waiver allowed under 43 CFR 3833 and 3850. Failure to supply the information required in this form to support the owner(s) certification of waiver from payment of the otherwise required maintenance fees will result in the waiver being disallowed and the mining claims declared null and void by the Bureau of Land Management (BLM).

The Paperwork Reduction Act of 1980 (44 U.S.C. 3501, et seq.) requires us to tell you that:

This information is being collected to allow the BLM to determine if you qualify for a waiver from the payment of \$100 per mining claim maintenance fee established by the Act of August 10, 1993 (107 Stat. 312) and the implementing regulations at 43 CFR 3833 and 3850. A response to this request is required in accordance with the statute (107 Stat. 312) to retain your benefit.

Public reporting burden for this form is estimated to average 8 minutes per response, including time to review instructions, gathering and maintaining data, and completing and reviewing the form. Direct comments regarding this burden estimate, or any other aspect of this form, to the Department of the Interior, Bureau of Land Management, Information Collection Clearance Officer (DW-101) Denver Federal Center, Building 40, P.O. Box 25047, Denver, CO 80225-0047 and the Office of Management and Budget, Paperwork Reduction Project (1004-0114), Washington, D.C. 20503.

BLM would like you to know that you do not have to respond to this, or any other, Federal agency-sponsored information collection unless it displays a currently valid OMB control number.

FOR OFFICIAL USE ONLY

PHOENIX ARIZONA

1998 AUG 17 P 4:11

RECEIVED
B.L.M. AZ STATE OFFICE

339303
341085
348417
337754
95860
339164
28504
338276

Return Document to:

BILL C. WALDECK
P.O. BOX 584
CAVE CREEK, AZ
85327

For BLM Use Only

10 x \$5.00 = 50.00
TES

AZ-3850-1 (July 1992)

Telephone # ()-

AFFIDAVIT OF PERFORMANCE OF ANNUAL WORK
Also fill in ITEMS 1 through 9 and the reverse side of this document.
CHECK ONE
 NOTICE OF INTENTION TO HOLD

I intend to hold the claim(s) /site(s) listed on the reverse side of this document for the calendar year 19___. Also fill in ITEMS 1 through 4 and ITEM 9.

NOTICES OF INTENTION TO HOLD ARE FOR MILL SITES AND TUNNEL SITES OR FOR MINING CLAIMS WHEN ASSESSMENT WORK HAS NOT BEEN DONE, REGARDLESS OF WHETHER THE ANNUAL ASSESSMENT HAS BEEN SUSPENDED, DEFERRED, OR NOT YET ACCRUED. THE FILING OF A NOTICE OF INTENTION TO HOLD SHALL NOT RELIEVE THE OWNER OF COMPLYING WITH FEDERAL AND STATE LAWS PERTAINING TO THE PERFORMANCE OF ANNUAL ASSESSMENT WORK. NOTICES OF INTENTION TO HOLD FOR MILL SITES OR TUNNEL SITES NEED NOT BE COUNTY RECORDED. FOR MINING CLAIMS THE FORM FILED WITH BLM MUST BE IDENTICAL TO THE ONE THAT WAS OR WILL BE FILED WITH THE COUNTY.

Evidence of Annual Assessment Work or a Notice of Intention to Hold must be filed each calendar year following the calendar year in which the Claim/site was located.

ALL CLAIMS LISTED ON A SINGLE AFFIDAVIT MUST BE CONTIGUOUS.

1. State of Arizona, County of YAVAPAI ss:
2. I, (Name) BILL C. WALDECK
3. Reside at (Address) P.O. BOX 584
CAVE CREEK, County MARICOPA, State AZ, Zip 85327

being duly sworn, deposes and says that he/she is a citizen of the United States, more than eighteen years of age, that all of the facts set forth in this affidavit/notice, subject to the provisions and penalties of 18 USC 1001 pertaining to the filing of false, fictitious, or fraudulent statements with the United States, are true and correct according to the best of my knowledge, information and belief.

4. Owner's Name and Address (If not shown in items 1-3 above) CHECK HERE IF THIS IS A CHANGE OF ADDRESS

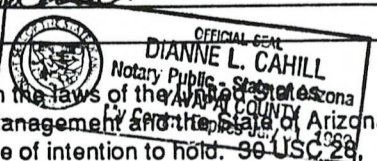
5. That I am personally acquainted with the mining claim(s). The work and improvements were made by and at the expense of the owner(s) of said claim(s). Said contiguous group of claims, listed on the reverse side of this document, are situated in the HUMBURG Mining District, YAVAPAI County, Arizona

6. That between the dates starting at 12 o'clock noon on September 1, 1997 and ending at 12 o'clock noon on September 1, 1998 at least \$ 1500. dollars worth of work and improvements were done and performed upon said claim(s) or upon one or more of a contiguous group of claims for the benefit of all, or wholly or partly outside of a contiguous group of claims for the benefit of all, not including the location work.

7. That the following persons were employed to perform the work and improvements described herein: OWNER - BILL C. WALDECK

8. That the work and improvements performed were: VEIN EXCAVATIONS - AND BULK SAMPLING (DONE UNDER A CURRENT MINING PLAN), MAPPING ETC. DG DOZER, CAT 977 LOADER, AND A 10 WHEEL DUMP TRUCK, USED FOR THESE TESTS.

9. Dated 7-21-98, Signature Bill C. Waldeck
SUBSCRIBED AND SWORN TO before me, a Notary Public, this 21 day of July 19 98
by BILL C. WALDECK
Notary Public Dianne L. Cahill
MY COMMISSION EXPIRES _____



For BLM Use Only
PHOENIX, ARIZONA
1998 AUG 17 P 3:58
RECEIVED
BLM AZ STATE OFFICE

This form is for the purpose of complying with the laws of the State of Arizona Department of the Interior, Bureau of Land Management and the State of Arizona pertaining to assessment work and/or a notice of intention to hold. 30 USC 28, 43 CFR 3833.2, ARS 27-208. Subject to Paperwork Reduction Act and Privacy Act statements available at the BLM AZ State Office. The form is not copyrighted. It may be reproduced without restriction.

VERIFIED
8/21/98

ENTERED IN COMPUTER
8/21/98

If the claims/sites have consecutive BLM #'s and are in the same Township, Range and Section(s) they may be listed as follows:

SAMPLE 1-10 A MC 19640-49 Dkt/Pg # 1025/1-10 (or) 4N 20W 36
 RECORDING # 9106173-82

CLAIM/SITE NAME	SERIAL NUMBER	Dkt/Pg or Recording # of ORIGINAL LOCATION NOTICE!		TWN SHP	RNG	SEC(S)
		Book	Page			
1. STRONG BOX # 1	A MC 33 8276	3180	006	8N	1W	3
2. STRONG BOX # 2	A MC 33 9164	3162	284-5	8N-9N	1W	34-35 ²⁻³
3. STRONG BOX # 3	A MC 33 7754	3120	189-90	9N	1W	34
4. STRONG BOX # 4	A MC 33 7755	3120	192-3	8N	1W	2
5. STRONG BOX EXTENSION	A MC 34 8419	3512	65-66	8N	1W	2
6. LOWER FLATS #1	A MC 33 9303	3186	216	8N	1W	11
7. LOWER FLATS #2	A MC 34 1085	3264	791-2	8N	1W	11
8. BLUE BIRD # 7	A MC 28 511	886	667	8N	1W	3
9. BLUE BIRD # 25	A MC 95 867	1262	727-8-9	8N-9N	1W	34-9N ^{3-8N}
10. BLUE BIRD # 2	A MC 28 506	325	302	8N	1W	3
11.	A MC					
12.	A MC					
13.	A MC					
14.	A MC					
15.	A MC					
16.	A MC					
17.	A MC					
18.	A MC					
19.	A MC					
20.	A MC					
21.	A MC					
22.	A MC					
23.	A MC					
24.	A MC					
25.	A MC					
26.	A MC					
27.	A MC					
28.	A MC					
29.	A MC					
30.	A MC					

FILE WITH: Bureau of Land Management, 3707 North 7th Street, P. O. Box 16563, Phoenix, Arizona 85011 and the respective county recorder, ON OR BEFORE DECEMBER 30th (NOT THE 31st). BLM REQUIRES A \$5.00 NONREFUNDABLE SERVICE CHARGE FOR EACH MINING CLAIM, MILL SITE OR TUNNEL SITE. ANNUAL FILINGS THAT ARE NOT ACCOMPANIED BY PROPER SERVICE CHARGES WILL BE RETURNED WITHOUT FURTHER ACTION BY BLM.

UNITED STATES
DEPARTMENT OF THE INTERIOR
BUREAU OF LAND MANAGEMENT

RECEIPT AND ACCOUNTING ADVICE

NO. 2389399 04

LM/AZ

08/17/98

Subject: AFFIDAVITS OF ASSESSMENT WORK - 10 2 48 12 55.00
TRANSFER OF INTEREST (1)

Applicant:
BILL C WALDECK
PO BOX 584
CAVE CREEK AZ 85327

Remitter: SAME
CK 3066

Assignor:

LEASE MANAGEMENT DATA									
<input type="checkbox"/> NEW <input type="checkbox"/> UPDATE <input type="checkbox"/> PAYMENT									
ORIGINAL SERIAL NO.	ASG.	TYPE	ST.	CTY.	FUND SYMBOL			ACRES/UNITS	RATE
AMC 338276, ET AL									
AMOUNT	ANV. DATE	EXP. DATE	BILL CYC.	S/C	DISTRICT	NEXT BILL	MISC. DATA	U of M	ACTUAL UNITS
ASSIGNMENT SERIAL NO.	ASG.	TYPE	ST.	CTY.	FUND SYMBOL			ACRES/UNITS	RATE
AMOUNT	ANV. DATE	EXP. DATE	BILL CYC.	S/C	DISTRICT	NEXT BILL	MISC. DATA	U of M	ACTUAL UNITS

APPLY REMITTANCE				Remarks:
ACTION	FUNDSYMBOL	CTY.	AMOUNT	
FILING FEE				
RENTAL				
UNEARNED				
REFUND				
TOTAL				
AMOUNT DUE				

BY:

DATE:

Lease in Escrow?
 KGS?
 Auto Escalates?
 Auto Renew?

Of Interest?
 Operating Rights?
 Operator
 Bond Filed?

FOR MMS USE ONLY

BILLEE		FOREST REFUGE
NUMBER		
OCS SECTION		
CODE		

UNITED STATES
DEPARTMENT OF THE INTERIOR
BUREAU OF LAND MANAGEMENT

FORM APPROVED
OMB NO. 1004-0114
Expires: March 31, 1997

164

MAINTENANCE FEE PAYMENT WAIVER CERTIFICATION

This small miner waiver is filed to hold the claims/sites listed below for the assessment year beginning at noon on the first September 1 following the official filing of this form with BLM.

The undersigned owner(s) of the mining claims/sites listed below hereby certify under penalty of 18 U.S.C. 1001 and 43 U.S.C. 1212 that:

I/We control, or will control, ten or fewer mining claims/sites located and maintained on Federal land in the United States of America on the August 31 that is one day before the beginning of the assessment year indicated in line one above.

I/We have/will performed/perform assessment work upon the claims listed below for the current assessment year as of the August 31 indicated in line three above. This work meets the requirements of the General Mining Law of 1872, as amended; the Act of August 10, 1993; and the regulations at 43 CFR 3833 and 3850. Such work will be described on our affidavit of labor.

338276
339164
337754
339303
341085
28504
95860

The mining claims and sites for which the above waiver from payment of the maintenance fees is made are:

CLAIM NAME	BLM RECORDATION SERIAL NUMBER
1. STRONG BOX #1	AMC 338276 ✓
2. STRONG BOX #2	AMC 339164 *
3. STRONG BOX #3	AMC 337754 ✓
4. STRONG BOX #4	AMC 337755 ✓
5. STRONG BOX #6	AMC 337757 ✓
6. LOWER FLATS #1	AMC 339303 -
7. LOWER FLATS #2	AMC 341085
8. BLUE BIRD #7	AMC 28511 *
9. BLUE BIRD #25	AMC 95867 ✓
10.	

All owner(s) of the above mining claims and sites are filing for this waiver.

I/We understand and acknowledge that pursuant to 43 U.S.C. 1212 and 18 U.S.C. 1001, the filing of a false, fictitious, or fraudulent document with the Bureau of Land Management may result in a fine of up to \$10,000, a prison term not to exceed five years, or both.


<u>BILL C. WALDECK</u> (Owner's Name - Please Print)	<u>Bill C. Waldeck</u> (Owner's Signature)
<u>PO-BOX 584</u> (Street or P.O. Box)	<u>CAVE CREEK</u> <u>AZ</u> <u>85307</u> (City) (State) (Zip Code)
_____ (Owner's Name - Please Print)	_____ (Owner's Signature)
_____ (Street or P.O. Box)	_____ (City) (State) (Zip Code)
_____ (Owner's Name - Please Print)	_____ (Owner's Signature)
_____ (Street or P.O. Box)	_____ (City) (State) (Zip Code)
_____ (Owner's Name - Please Print)	_____ (Owner's Signature)
_____ (Street or P.O. Box)	_____ (City) (State) (Zip Code)

ENTERED IN COMPUTER

8/14/97 dm ok

RECEIVED
BLM AZ STATE OFFICE
Aug 12 10 03 AM '97
PHOENIX, ARIZONA

INDEXED &
MICROFILMED



INSTRUMENT # 9742575
OFFICIAL RECORDS OF
YAVAPAI COUNTY
PATSY C. JENNEY-COLON
REQUEST OF:

BILL C WALDECK
DATE: 08/04/97 TIME: 12:05
FEE: 5.00 SC: 4.00 PT: 1.00
BOOK 3454 PAGE 508 PAGES: 002

BK	FEE
MAP	\$
PCL	\$5
\$	\$

Return Document to:

BILL C. WALDECK
P.O. BOX 584
CAVE CREEK, ARIZ.
85327

For BLM Use Only

AZ-3850-1 (July 1992)

337754, 28504, 341085
95860, 338276, 339303
9 claims 339164,
S. 1/4 45.00

Telephone # (602) 520-488-3780

AFFIDAVIT OF PERFORMANCE OF ANNUAL WORK

Also fill in ITEMS 1 through 9 and the reverse side of this document.

CHECK ONE

NOTICE OF INTENTION TO HOLD

I intend to hold the claim(s) /site(s) listed on the reverse side of this document for the calendar year 19___. Also fill in ITEMS 1 through 4 and ITEM 9.

NOTICES OF INTENTION TO HOLD ARE FOR MILL SITES AND TUNNEL SITES OR FOR MINING CLAIMS WHEN ASSESSMENT WORK HAS NOT BEEN DONE, REGARDLESS OF WHETHER THE ANNUAL ASSESSMENT HAS BEEN SUSPENDED, DEFERRED, OR NOT YET ACCRUED. THE FILING OF A NOTICE OF INTENTION TO HOLD SHALL NOT RELIEVE THE OWNER OF COMPLYING WITH FEDERAL AND STATE LAWS PERTAINING TO THE PERFORMANCE OF ANNUAL ASSESSMENT WORK. NOTICES OF INTENTION TO HOLD FOR MILL SITES OR TUNNEL SITES NEED NOT BE COUNTY RECORDED. FOR MINING CLAIMS THE FORM FILED WITH BLM MUST BE IDENTICAL TO THE ONE THAT WAS OR WILL BE FILED WITH THE COUNTY.

Evidence of Annual Assessment Work or a Notice of Intention to Hold must be filed each calendar year following the calendar year in which the Claim/site was located.

ALL CLAIMS LISTED ON A SINGLE AFFIDAVIT MUST BE CONTIGUOUS.

1. State of Arizona, County of YAVAPAI ss:
2. I, (Name) BILL C. WALDECK
3. Reside at (Address) P.O. BOX 584 6702 E. HIGHLAND RD.
CAVE CREEK County MARICOPA State AZ Zip 85327

being duly sworn, deposes and says that he/she is a citizen of the United States, more than eighteen years of age, that all of the facts set forth in this affidavit/notice, subject to the provisions and penalties of 18 USC 1001 pertaining to the filing of false, fictitious, or fraudulent statements with the United States, are true and correct according to the best of my knowledge, information and belief.

4. Owner's Name and Address (If not shown in items 1-3 above) CHECK HERE IF THIS IS A CHANGE OF ADDRESS
N/A

5. That I am personally acquainted with the mining claim(s). The work and improvements were made by and at the expense of the owner(s) of said claim(s). Said contiguous group of claims, listed on the reverse side of this document, are situated in the HUMBURG Mining District, YAVAPAI County, Arizona

6. That between the dates starting at 12 o'clock noon on September 1, 19 96 and ending at 12 o'clock noon on September 1, 19 97 at least \$ 800.00 dollars worth of work and improvements were done and performed upon said claim(s) or upon one or more of a contiguous group of claims for the benefit of all, or wholly or partly outside of a contiguous group of claims for the benefit of all, not including the location work.

7. That the following persons were employed to perform the work and improvements described herein: BILL C. WALDECK

8. That the work and improvements performed were: VEIN EXCAVATIONS AND SURFACE SAMPLING FOR ECONOMIC ANALYSIS.

9. Dated AUG 4, 1997, Signature Bill C. Waldeck
SUBSCRIBED AND SWORN TO before me, a Notary Public, this 4 day of Aug 19 97
by BILL C WALDECK

Notary Public Shirley S. Cahill
MY COMMISSION EXPIRES _____
OFFICIAL SEAL
SHIRLEY S. CAHILL
Notary Public - State of Arizona
YAVAPAI COUNTY
Comm. Expires July 31, 1999

For BLM Use Only
ENTERED IN COMPUTER
AUG 14 1997
BOOK 3454 PAGE 508

This form is for the purpose of complying with the laws of the United States Department of the Interior, Bureau of Land Management and the State of Arizona pertaining to assessment work and/or a notice of intention to hold. 30 USC 28, 43 CFR 3833.2, ARS 27-208. Subject to Paperwork Reduction Act and Privacy Act statements available at the BLM AZ State Office. The form is not copyrighted. It may be reproduced without restriction.

If the claims/sites have consecutive BLM #'s and are in the same Township, Range and Section(s) they may be listed as follows:

SAMPLE 1-10 A MC 19640-49 Dkt/Pg # 1025/1-10 (or) 4N 20W 36
 RECORDING # 9106173-82

CLAIM/SITE NAME	SERIAL NUMBER	Dkt/Pg or Recording # of ORIGINAL LOCATION		TWN SHP	RNG	SEC(S)
		NOTICE I	NOTICE II			
1. LOWER FLATS #1	A MC 339303	BOOK 3186	PAGE 216	8N	1W	11
2. LOWER FLATS #2	A MC 341085	3264	791-2	8N	1W	11
3. STRONG BOX #1	A MC 338276	3150	006	8N	1W	3
4. STRONG BOX #2	A MC 339164	3162	284-5	8N 9N	1W	2-3 34-35
5. STRONG BOX #3	A MC 337754	3120	189-90	9N	1W	34
6. STRONG BOX #4	A MC 337755	3120	192-3	8N	1W	2
7. STRONG BOX #6	A MC 337757	3120	196-7	8N	1W	3
8. BLUE BIRD #7	A MC 28511	886	667	8N	1W	3
9. BLUE BIRD #25	A MC 95867	1262	727-8-9	8N-9N	1W	3-8N 34-9N
10.	A MC					
11.	A MC					
12.	A MC					
13.	A MC					
14.	A MC					
15.	A MC					
16.	A MC					
17.	A MC					
18.	A MC					
19.	A MC					
20.	A MC					
21.	A MC					
22.	A MC					
23.	A MC					
24.	A MC					
25.	A MC					
26.	A MC					
27.	A MC					
28.	A MC					
29.	A MC					
30.	A MC					

FILE WITH: Bureau of Land Management, 3707 North 7th Street, P. O. Box 16563, Phoenix, Arizona 85011 and the respective county recorder, ON OR BEFORE DECEMBER 30th (NOT THE 31st). BLM REQUIRES A \$5.00 NONREFUNDABLE SERVICE CHARGE FOR EACH MINING CLAIM, MILL SITE OR TUNNEL SITE. ANNUAL FILINGS THAT ARE NOT ACCOMPANIED BY PROPER SERVICE CHARGES WILL BE RETURNED WITHOUT FURTHER ACTION BY BLM.



INSTRUMENT # 9644778
 OFFICIAL RECORDS OF
 YAVAPAI COUNTY
 MARGO W. CARSON
 REQUEST OF:
 BILL C WALDECK
 DATE: 08/07/96 TIME: 12:05
 FEE: 5.00 SC: 4.00 PT: 1.00
 BOOK 3256 PAGE 315 PAGES: 002

BK	FEE
MAP	\$4
PCL	\$5
	\$1
\$15	

Return Document to:

For BLM Use Only

AZ-3850-1 (July 1992)

BILL C. WALDECK
P.O. BOX 584
CAVE CREEK, ARIZ
85331

7 Claims
338276
339164
337754

Telephone # ()-

339303

INDEXED & MICROFILMED

AFFIDAVIT OF PERFORMANCE OF ANNUAL WORK

Also fill in ITEMS 1 through 9 and the reverse side of this document.

CHECK ONE

NOTICE OF INTENTION TO HOLD

I intend to hold the claim(s) /site(s) listed on the reverse side of this document for the calendar year 19___. Also fill in ITEMS 1 through 4 and ITEM 9.

NOTICES OF INTENTION TO HOLD ARE FOR MILL SITES AND TUNNEL SITES OR FOR MINING CLAIMS WHEN ASSESSMENT WORK HAS NOT BEEN DONE, REGARDLESS OF WHETHER THE ANNUAL ASSESSMENT HAS BEEN SUSPENDED, DEFERRED, OR NOT YET ACCRUED. THE FILING OF A NOTICE OF INTENTION TO HOLD SHALL NOT RELIEVE THE OWNER OF COMPLYING WITH FEDERAL AND STATE LAWS PERTAINING TO THE PERFORMANCE OF ANNUAL ASSESSMENT WORK. NOTICES OF INTENTION TO HOLD FOR MILL SITES OR TUNNEL SITES NEED NOT BE COUNTY RECORDED. FOR MINING CLAIMS THE FORM FILED WITH BLM MUST BE IDENTICAL TO THE ONE THAT WAS OR WILL BE FILED WITH THE COUNTY.

Evidence of Annual Assessment Work or a Notice of Intention to Hold must be filed each calendar year following the calendar year in which the Claim/site was located.

ALL CLAIMS LISTED ON A SINGLE AFFIDAVIT MUST BE CONTIGUOUS.

1. State of Arizona, County of YAVAPAI ss:
2. I, (Name) BILL C. WALDECK
3. Reside at (Address) 6702 E. HIGHLAND RD. P.O. BOX 584
CITY CAVE CREEK, County MARICOPA, State AZ, Zip 85331

being duly sworn, deposes and says that he/she is a citizen of the United States, more than eighteen years of age, that all of the facts set forth in this affidavit/notice, subject to the provisions and penalties of 18 USC 1001 pertaining to the filing of false, fictitious, or fraudulent statements with the United States, are true and correct according to the best of my knowledge, information and belief.

4. Owner's Name and Address (If not shown in items 1-3 above) CHECK HERE IF THIS IS A CHANGE OF ADDRESS

5. That I am personally acquainted with the mining claim(s). The work and improvements were made by and at the expense of the owner(s) of said claim(s). Said contiguous group of claims, listed on the reverse side of this document, are situated in the HUMBURG Mining District, YAVAPAI County, Arizona


6. That between the dates starting at 12 o'clock noon on September 1, 19 95 and ending at 12 o'clock noon on September 1, 19 96 at least \$ 1,650.00 dollars worth of work and improvements were done and performed upon said claim(s) or upon one or more of a contiguous group of claims for the benefit of all, or wholly or partly outside of a contiguous group of claims for the benefit of all, not including the location work.

7. That the following persons were employed to perform the work and improvements described herein: OWNER

8. That the work and improvements performed were: ROAD ACCESS WORK - VEIN SAMPLING AND EXCAVATION FOR MAPPING ETC.

9. Dated AUG 5 1996, Signature Bill C. Waldeck
 SUBSCRIBED AND SWORN TO before me, a Notary Public, this 22nd day of August 19 96
 by Bill C. Waldeck

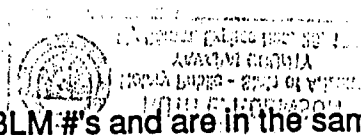
Notary Public Ruth E. Robinson
 MY COMMISSION EXPIRES 12/28/99



For BLM Use Only

PHOENIX, ARIZONA
 Aug 22 2 11 PM '96
 RECEIVED
 BLM AZ STATE OFFICE

ENTERED IN COMPUTER



If the claims/sites have consecutive BLM #'s and are in the same Township, Range and Section(s) they may be listed as follows:

SAMPLE 1-10 A MC 19640-49 Dkt/Pg # 1025/1-10 (or) 4N 20W 36
 RECORDING # 9106173-82

CLAIM/SITE NAME	SERIAL NUMBER	Dkt/Pg or Recording # of ORIGINAL LOCATION NOTICE!	TWN SHP	RNG	SEC(S)
1. STRONG BOX #1	A MC 338276	Book 3150 Page 006	8N	1W	
2. " #2	A MC 339164	BOOK 3162 Page 284-5	8N	1W	2-3 34-35
3. " #3	A MC 337754	" 3120 189-90	9N	1W	34
4. " #4	A MC 337755	" 3120 192-3	8N	1W	2
5. " #5	A MC 337756	" 3120 194-5	9N	1W	34
6. " #6	A MC 337757	" 3120 196-?	8N	1W	3
7. LOWER FLATS #1	A MC 339303	" 3186 216	8N	1W	11
8.	A MC				
9.	A MC				
10.	A MC				
11.	A MC				
12.	A MC				
13.	A MC				
14.	A MC				
15.	A MC				
16.	A MC				
17.	A MC				
18.	A MC				
19.	A MC				
20.	A MC				
21.	A MC				
22.	A MC				
23.	A MC				
24.	A MC				
25.	A MC				
26.	A MC				
27.	A MC				
28.	A MC				
29.	A MC				
30.	A MC				

FILE WITH: Bureau of Land Management, 3707 North 7th Street, P. O. Box 16563, Phoenix, Arizona 85011 and the respective county recorder, ON OR BEFORE DECEMBER 30th (NOT THE 31st). BLM REQUIRES A \$5.00 NONREFUNDABLE SERVICE CHARGE FOR EACH MINING CLAIM, MILL SITE OR TUNNEL SITE. ANNUAL FILINGS THAT ARE NOT ACCOMPANIED BY PROPER SERVICE CHARGES WILL BE RETURNED WITHOUT FURTHER ACTION BY BLM.

Recorded at the Request of:

When Recorded, Mail to:

THIS IS A CONFORMED COPY OF INSTRUMENT
RECORDED IN BOOK 3264
PAGE 796 - ~~796~~ DATE 8/22/96 TIME 11:00
MARGO W. CARSON, RECORDER

[Signature] DEPUTY

BK	FEE
	\$
MP	\$4
PCL	\$5
	\$1
\$ 15	

2R

Affidavit of Performance of Annual work

I AM re-RECORDING THIS DOCUMENT
TO ADD THE AMC # FOR LOWER FLATS #1
AND THE NOTARY STAMP ETC.,
TO MEET LEGAL REQUIREMENTS

Thank You
Bill Waldeck

RECEIVED
S.L.M. AZ STATE OFFICE
Aug 22 2 11 PM '96
PHOENIX, ARIZONA

UNITED STATES
DEPARTMENT OF THE INTERIOR
BUREAU OF LAND MANAGEMENT

RECEIPT AND ACCOUNTING ADVICE

NO. 2263334

TC/AZ

08/22/96

Subject:

LOCATION & SERVICE FEE 1996

2 49 11 25.00

Applicant:

CLAIM MOUNT 1906 - 1 & ASSESSMENTS - 7

2 49 12 45.00

2 49 13 100.00

BILLY WALDECK
JANICE WALDECK

BOX 584

CAVE CREEK AZ 85331

Remitter: SAME AS CK 1083
488-3780

Assignor:

LEASE MANAGEMENT DATA NEW UPDATE PAYMENT

ORIGINAL SERIAL NO.	ASG.	TYPE	ST.	CTY.	FUND SYMBOL	ACRES/UNITS	RATE
AMC 341385							

AMOUNT	ANV. DATE	EXP. DATE	BILL CYC.	S/C	DISTRICT	NEXT BILL	MISC. DATA	U of M	ACTUAL UNITS

ASSIGNMENT SERIAL NO.	ASG.	TYPE	ST.	CTY.	FUND SYMBOL	ACRES/UNITS	RATE

AMOUNT	ANV. DATE	EXP. DATE	BILL CYC.	S/C	DISTRICT	NEXT BILL	MISC. DATA	U of M	ACTUAL UNITS

APPLY REMITTANCE

ACTION	FUND SYMBOL	CTY.	AMOUNT
FILING FEE			
RENTAL			
UNEARNED			
REFUND			
TOTAL			
AMOUNT DUE			

Remarks:

*Assessments -
Amc 338276
339164
337754-757
339303*

BY:

DATE:

Lease in Escrow?
 KGS? Of Interest?
 Auto Escalates? Operating Rights?
 Auto Renew? Operator
Bond Filed?

FOR MMS USE ONLY

BILLEE	FOREST REFUGE
NUMBER	
OCS SECTION	
CODE	

UNITED STATES
DEPARTMENT OF THE INTERIOR
BUREAU OF LAND MANAGEMENT

RECEIPT AND ACCOUNTING ADVICE

NO. 2263334

TC/AZ 08/22/96

Subject:

LOCATION & SERVICE FEE 1996

Applicant:

CLAIM MAINT 1996 - 1 & ASSESSMENTS - 7

2	49	11	25.00
2	49	12	45.00
2	49	13	100.00

BILLY WALDECK
JANICE WALDECK
BOX 584
CAVE CREEK AZ 85331

Remitter: SAME AS CK 1083
488-3780

Assignor:

LEASE MANAGEMENT DATA NEW UPDATE PAYMENT

ORIGINAL SERIAL NO.	ASG.	TYPE	ST.	CTY.	FUND SYMBOL	ACRES/UNITS	RATE
AMC 341085							

AMOUNT	ANV. DATE	EXP. DATE	BILL CYC.	S/C	DISTRICT	NEXT BILL	MISC. DATA	U of M	ACTUAL UNITS

ASSIGNMENT SERIAL NO.	ASG.	TYPE	ST.	CTY.	FUND SYMBOL	ACRES/UNITS	RATE

AMOUNT	ANV. DATE	EXP. DATE	BILL CYC.	S/C	DISTRICT	NEXT BILL	MISC. DATA	U of M	ACTUAL UNITS

APPLY REMITTANCE			
ACTION	FUND SYMBOL	CTY.	AMOUNT
FILING FEE			
RENTAL			
UNEARNED			
REFUND			
TOTAL			
AMOUNT DUE			

Remarks:

BY: _____ DATE: _____

- Lease in Escrow?
- KGS? Of Interest?
- Auto Escalates? Operating Rights?
- Auto Renew? Operator
- Bond Filed?

FOR MMS USE ONLY		
BILLEE	NUMBER	FOREST REFUGE
OCS SECTION		
CODE		

MAINTENANCE FEE PAYMENT WAIVER CERTIFICATION

This small miner waiver is filed to hold the claims/sites listed below for the assessment year beginning at noon on the first September 1 following the official filing of this form with BLM.

The undersigned owner(s) of the mining claims/sites listed below hereby certify under penalty of 18 U.S.C. 1001 and 43 U.S.C. 1212 that:

I/We control, or will control, ten or fewer mining claims/sites located and maintained on Federal land in the United States of America on the August 31 that is one day before the beginning of the assessment year indicated in line one above.

I/We have/will performed/performance assessment work upon the claims listed below for the current assessment year as of the August 31 indicated in line three above. This work meets the requirements of the General Mining Law of 1872, as amended; the Act of August 10, 1993; and the regulations at 43 CFR 3833 and 3850. Such work will be described on our affidavit of labor.

339303; 338276; 339164; 337754
Sr

The mining claims and sites for which the above waiver from payment of the maintenance fees is made are:

CLAIM NAME	BLM RECORDATION SERIAL NUMBER
1. LOWER FLATS #1	AMC 339303
2. - YAVAPAI RECORDERS OFFICE	
3. - BOOK 3186 PAGE 216-71	
4. STRONG BOX #1	AMC 338276
5. STRONG BOX #2	" 339164
6. STRONG BOX #3	" 337754
7. STRONG BOX #4	" 337755
8. STRONG BOX #5	" 337756
9. STRONG BOX #6	" 337757
10.	

All owner(s) of the above mining claims and sites are filing for this waiver.

I/We understand and acknowledge that pursuant to 43 U.S.C. 1212 and 18 U.S.C. 1001, the filing of a false, fictitious, or fraudulent document with the Bureau of Land Management may result in a fine of up to \$10,000, a prison term not to exceed five years, or both.

BILL C. WALDECK
(Owner's Name - Please Print)

Bill C. Waldeck
(Owner's Signature)

P.O. BOX 584
(Street or P.O. Box)

CAVE CREEK ARIZ 85331
(City) (State) (Zip Code)

(Owner's Name - Please Print)

(Owner's Signature)

(Street or P.O. Box)

(City) (State) (Zip Code)

(Owner's Name - Please Print)

(Owner's Signature)

(Street or P.O. Box)

(City) (State) (Zip Code)

(Owner's Name - Please Print)

(Owner's Signature)

(Street or P.O. Box)

(City) (State) (Zip Code)

(Continued on reverse)

ENTERED IN COMPUTER BOOK 3264 PAGE 794
8/27/96 MTH Sr

(Owner's Name - Please Print)

(Owner's Signature)

(Street or P.O. Box)

(City)

(State)

(Zip Code)

(Owner's Name - Please Print)

(Owner's Signature)

(Street or P.O. Box)

(City)

(State)

(Zip Code)

(Owner's Name - Please Print)

(Owner's Signature)

(Street or P.O. Box)

(City)

(State)

(Zip Code)

(Owner's Name - Please Print)

(Owner's Signature)

(Street or P.O. Box)

(City)

(State)

(Zip Code)

INSTRUCTIONS

1. This certification of waiver from payment of maintenance fees is made under the provisions of the Act of August 10, 1993 (107 Stat. 312 [1993]), and §1744 of Title 43 and §28-28k of Title 30 of the United States Code; and the regulations thereunder (43 CFR 3833 and 3850).
2. This waiver must be filed in advance of the assessment year for which a waiver is sought, but in no event be filed later than the August 31st preceding the assessment year for which the waiver is sought.
3. You must still record your affidavit of assessment work for claims listed and/or Notices of Intention to Hold for any sites listed with the BLM by each December 30th, and the local recording office under State law, as in the past.
4. This waiver must be filed in the BLM State Office where the mining claims are recorded.
5. If the claims and sites are located in more than one State, a separate waiver form must be filed in each State in which they are held. The total number of claims and sites listed on separate waiver forms cannot exceed ten.
6. All claim names and Bureau of Land Management (BLM) serial numbers must be listed for all mining claims and sites for which a waiver is sought.
7. All owners and their addresses must be listed.
8. This waiver form must be signed by all of the owners or their designated agent. If an agent is designated, a statement appointing the agent, must be submitted with this certification, if a designation of agent is not currently on file with the BLM State office where your claims and sites are recorded.
9. Mining claims and sites held by a husband and wife, either jointly or individually, or their children under the age of discretion, shall be counted towards the 10 claim limit. Mining claims and sites held in co-ownership, or by an association of locators, by a partnership, or by a corporation shall be counted towards the 10 claim limit for claimants that have an interest in these entities.
10. Failure to pay the maintenance fee or meet the requirements for waiver from payment of the maintenance fee by any August 31st deadline for the following assessment year shall cause the mining claims and sites to be declared null and void.

NOTICE

The Privacy Act of 1974 and the regulation in 43 CFR 2.48(d) provide that you be furnished the following information in connection with the information required by this certification of exemption from rental fees form.

AUTHORITY: 30 U.S.C. 28-28e; 43 U.S.C. 1201, 1740, and 1744; and the Act of August 10, 1993 (107 Stat. 312); 43 CFR 3833 and 3850.

PRINCIPLE PURPOSE: This information is to be used to verify that the owner(s) of a mining claim has complied with the Act of August 10, 1993 (107 Stat. 312), and is entitled to perform assessment work in lieu of paying the maintenance fee for the mining claims listed on this form.

ROUTINE USE: (1) Adjudication of the claimant(s) certification of waiver from paying the maintenance fee otherwise required by the Act of August 10, 1993 (107 Stat. 312). (2) Disclosure may be made to appropriate Federal agencies when location is made within the agency's geographic area of responsibility. (3) Information from the record and/or the record will be transferred to the appropriate Federal, State, or local agency, or a member of the public in response to a specific request for pertinent information. (4) Information may also be provided to the

Department of Justice or in a proceeding before a court or adjudicative body; or to Federal, State, local or foreign agencies when needed for enforcement of civil or criminal codes or applicable regulations concerning title rights upon the public land.

EFFECT OF NOT PROVIDING INFORMATION: Disclosure of this information is required by the Act of August 10, 1993 (107 Stat. 312) and 43 CFR 3833 for those owner(s) wishing to take the small miners waiver allowed under 43 CFR 3833 and 3850. Failure to supply the information required in this form to support the owner(s) certification of waiver from payment of the otherwise required maintenance fees will result in the waiver being disallowed and the mining claims declared null and void by the Bureau of Land Management (BLM).

The Paperwork Reduction Act of 1980 (44 U.S.C. 3501, et seq.) requires us to tell you that:

This information is being collected to allow the BLM to determine if you qualify for a waiver from the payment of \$100 per mining claim maintenance fee established by the Act of August 10, 1993 (107 Stat. 312) and the implementing regulations at 43 CFR 3833 and 3850. A response to this request is required in accordance with the statute (107 Stat. 312) to retain your benefit.

BURDEN HOURS STATEMENT

Public reporting burden for this form is estimated to average 5 minutes per response, including time to review instructions, gathering and maintaining data, and completing and reviewing the form. Direct comments regarding this burden estimate, or any other aspect of this form, to the Department of the Interior, Bureau of Land Management, Information Collection Clearance Officer (871), 1849 C Street, N.W., Washington, D.C. 20240; and the Office of Management and Budget, Paperwork Reduction Project (1004-0114), Washington, D.C. 20503.

NOZ FOR OFFICIAL USE ONLY

AUG 22 2 11 PM '96

RECEIVED
BLM AZ STATE OFFICE

NOTICE!!

These documents have been scanned!

Do not place un-scanned documents beneath this notice!

Do not remove this notice from this file!

GPO Jacket No. 560-102
Print Order 61540
Rise Business Services, LLC
Job=AZ15 7/15/2019



Box Number= AZ15162



Claim Begin-End: AMC339303-AMC339303

5 Miscellaneous



AZ15162-7

AMC338367-AMC339964

**NO
DOCUMENTS
FOUND**

NO DOCUMENTS FOUND
NO DOCUMENTS FOUND

NOTICE!!

These documents have been scanned!

Do not place un-scanned documents beneath this notice!

Do not remove this notice from this file!

GPO Jacket No. 560-102
Print Order 61540
Rise Business Services, LLC
Job=AZ15 7/15/2019



Box Number= AZ15162



Claim Begin-End: AMC339303-AMC339303

6 Location Notices-Amendments and Supporting Documents



AZ15162-7 AMC338367-AMC339964

MINING CLAIM STATUS REPORT

*include
5/24/96*

Lead Serial No. A MC 339303 THROUGH A MC _____

No. of Lode Claims _____

STATUS CHECKED BY J. Hutchison
Enter Action Code 669

No. of Placer Claims 1

No. of Association Placer _____
(Not Enough Locators Send Form Ltr.)

MTP CHECKED _____
(Reduced Size Copy Enclosed)

No. of Mill Sites _____

ORCA GEO CHECKED _____
(Copy Enclosed)

No. of Tunnel Sites _____

Timely Filed YES NO

WILDERNESS (WA) AREA CHECKED yes

Service Charge Correct YES NO
(This is Curable)

WHICH WA N/A

Location Fee Correct YES NO

Maintenance Fee Correct YES NO

Amount Paid \$ 135.00

Shortage \$ _____ Overage \$ _____

Over-the-Counter ✓ Mail _____

Township(s) 8N

Range(s) 1W

Section(s) 11

GENERAL JURISDICTION OF: BLM ✓ (or) WHICH NATIONAL FOREST _____

Enter Code 880 On Split Estate Land (Show Type of Patent - SX, PX, SRHE etc)

N/A

Enter Code 267 For Stockraising Homestead When Proper Notice Has Been Filed

N/A

STATUS

CLAIMS PARTIALLY VOID: Private Minerals _____ Withdrawn _____ Other _____

N/A

CLAIMS VOID: Private Minerals _____ Withdrawn _____ Other _____

N/A

ADD: DATE RECEIVED, ACTION CODE 482, IN REMARKS: 1995, 1996, 1997, 1998

SPECIAL INSTRUCTIONS FOR DATA INPUT: _____

COMMENTS _____

STATE OF ARIZONA, }
County of _____ }
In Docket No. _____

I hereby certify that the w

**INDEXED &
MICROFILMED**



INSTRUMENT # 9618873
OFFICIAL RECORDS OF
YAVAPAI COUNTY
MARGO W. CARSON
REQUEST OF:

By BILLY B WALDECK
DATE: 04/08/96 TIME: 12:40
FEE: 5.00 SC: 4.00 PT: 1.00
BOOK 3186 PAGE 216 PAGES: 002

Deputy Recorder

When recorded mail to:

BILL C. WALDECK
P.O. BOX 584
CAVE CREEK, ARIZ
85331

NOTICE OF MINING CLAIM LOCATION

- Location Amendment Relocation
- Placer Lode Millsite Tunnelsite
- The name and address of the Locator is

BILL C. WALDECK Name
P.O. BOX 584 Address
CAVE CREEK City ARIZONA State 85331 Zip

RECEIVED
 BLM
 ARIZONA STATE OFFICE
 APR 29 2 43 PM '96

- The name of the claim is LOWER FLATS #1
- The date of the location is APRIL 2 1996
- The claim is 1500 feet long and 600 feet wide. The distance from the Location monument to each end of the claim is 50 feet in a WEST direction and 1450 feet in a EAST direction.

- The general course of the claim is from the EAST to the WEST.
- The location of the claim is in Section 11, Township 8N, Range 1W G&SRB&M, HUMBURG Mining District, YAVAPAI County, Arizona.

- If amending or relocating, the previous claim name was _____ recorded in Docket 14, Book _____ Mining District, _____ County, Arizona.

- The location of the claim with reference to a natural object or permanent monument is THE NW CORNER OF LOWER FLATS #1 is 1800' due south from the brass cap AT THE COMMON CORNERS OF SECTIONS 20, 3, 10, 11 T8N R1W.

BOOK 3186 PAGE 216

Date APRIL 2, 1996

Bill C. Waldeck
Signature

339303

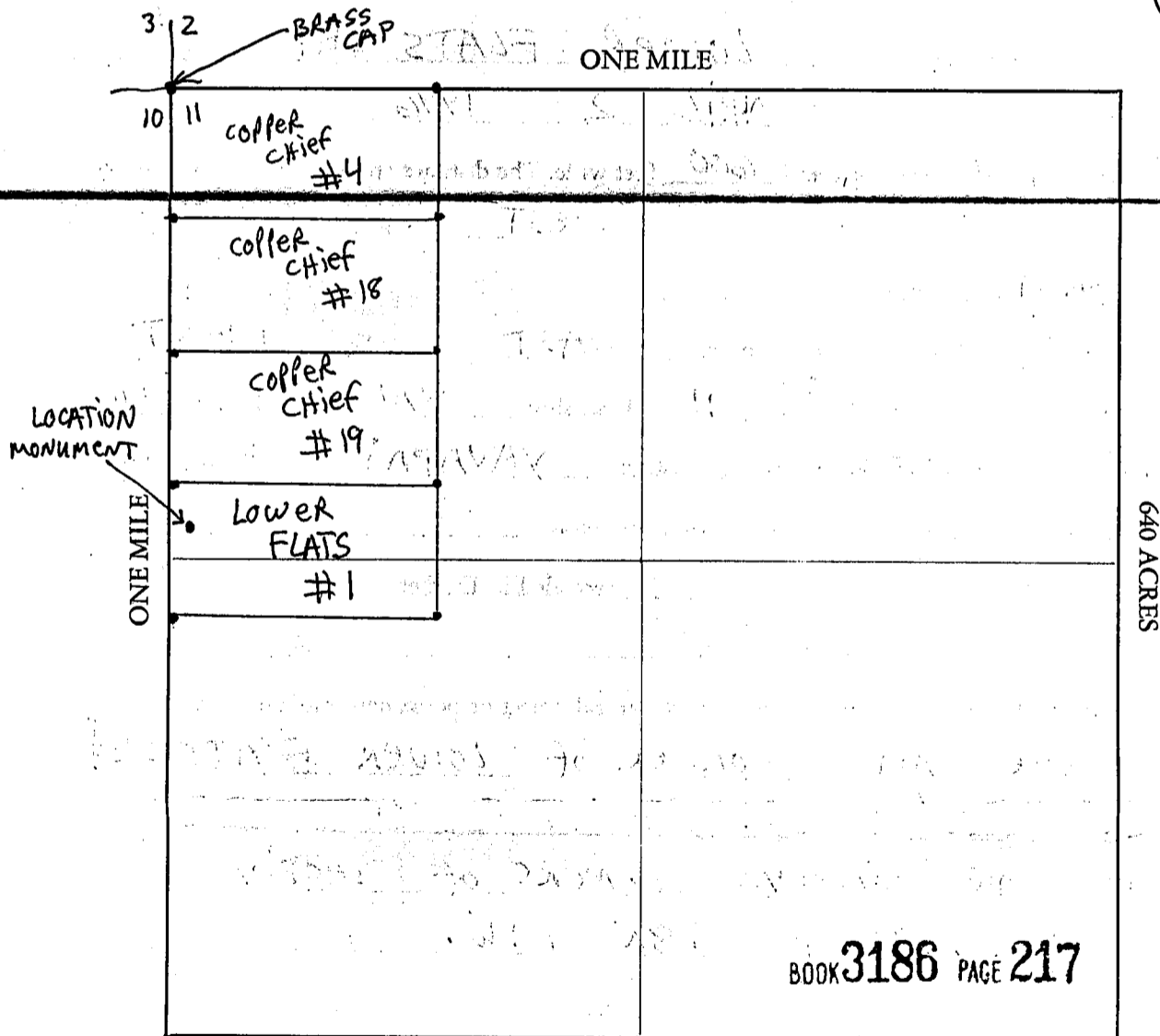
MAP OF MINING CLAIM LOCATION

- The name of the claim is LOWER FLATS #1
- The NW corner of the claim is 1800 feet in a SOUTH direction from a survey monument or permanent natural object described as BRASS CAP-COMMON CORNERS OF SECTIONS 2-3, 10-11 T8N R1W
- The type of location monument is A WOOD
The type of corner and end monuments are WOOD POSTS
- The bearing and distance between the corners of the claim are beginning at the NW corner of the claim, 1500 feet in a EAST direction to the NE corner, then 600 feet in a SOUTH direction to the SE corner, then 1500 feet in a WEST direction to the SW corner, then 600 feet in a NORTH direction to the point of beginning.

MAP

One inch = One thousand feet

North Arrow



Section 11 Range 1W Township 8N G&SRB&M

Date APRIL 2, 1996

Bill C. Waldeck
Signature

GEOGRAPHIC STATE: ARIZONA MERIDIAN: 14 TOWNSHIP: 8-DN RANGE: 1-DW

SEC	SUBDIVISION	MIR_X-REFERENCE	NUMBER/TYPE/DISPOSITION/ACRES	PROPRIETOR/INTEREST/RELATIONSHIP
4	S2N2, S2		CASE: AZA 014544	PIONEER PROD CORP 100.00000% LESSEE
4	LOT 1-4		TYPE: 311111 O&G LSE NONCOMP PUB	
10	E2E2, W2, NWSE		DISP: CLOSED 12/01/87	
14	N2, SW, W2SE		ACRS: 01488.400	
2	S2N2, S2		CASE: AZA 016281	TRINITY RESOURCES 100.00000% LESSEE
2	LOT 1-4		TYPE: 311111 O&G LSE NONCOMP PUB	
6	8ENW, S2NE, E2SW, SE		DISP: CLOSED 11/26/86	
6	LOT 1-7		ACRS: 03744.760	
18	E2W2, E2			
18	LOT 1-4			
22	ALL			
25	ALL			
30	E2, E2W2			
30	LOT 1-4			
35	N2SE			
35	LOT 6, 7			
*01	S2N2, S2 EXCL MC			
*01	LOT 1-4			
*03	S2N2, S2			
*03	LOT 1-4			
*08	ALL			
*15	NW, NESW, NWSE, S2SE, E2NE			
*20	N2S2, N2			
*20	LOT 1-4			
*21	ALL			
*23	NW, W2NE, SE			
*24	ALL			
*26	NE			
*27	N2S2, N2			
*27	LOT 1-4			
*28	E2NW, NE			
*28	LOT 1, 2			
28	NE		CASE: AZA 019330	YAVAPAI CNTY BD SUPV 100.00000% PERMITTEE
			TYPE: 282201 ROW-ROADS UNDER RS	
			DISP: AUTHORIZED 08/03/84	
			ACRS: 00003.000	
4	PORTION OF	14 9-DN 1-DW	CASE: AZA 024129	DAVID BOB 100.00000% OPERATOR
5	PORTION OF		TYPE: 380913 SURFACE MGT-NOTICE	
			DISP: AUTHORIZED 10/20/89	
			ACRS: 00001.000	
6	E2SW, SE	14 8-DN 2-DW	CASE: AZA 024709	DAVISON JUDSON A 0.00000% PREVIOUS INT
6	S2NE, SENW	14 9-DN 2-DW	TYPE: 272011 SALE-SEC 209 MIN FL	DAVISON BETTY D 100.00000% PATENTEE
6	LOT 1-7		DISP: AUTHORIZED 08/03/95	
20	NE		ACRS: 02539.000	
21	POR NE			
*	= REJECTED/SEGREGATED/ASSIGNED-OUT			

 GEOGRAPHIC STATE: ARIZONA MERIDIAN: 14 TOWNSHIP: 8-0N RANGE: 1-0W

SEC	SUBDIVISION	MTR	X-REFERENCE	NUMBER/TYPER/DISPOSITION/ACRES	PROPRIETOR/INTEREST/RELATIONSHIP
21	NW, SE				
22	POR SW				
7	LOT 3,4	14	8-0N 2-0W	CASE: AZA 025358 TYPE: 272011 SALE-SEC 209 MIN FL DISP: AUTHORIZED 07/25/95 ACRS: 01495.000	NORTHERN TRST BANK 100.00000% PATENTEE
30	LOT 1, E2W2 & E2 NORTH OF 30 FENCE ALONG CASTLE CREEK				
12	PART			CASE: AZA 025704 TYPE: 380913 SURFACE MGT-NOTICE DISP: AUTHORIZED 12/16/85 ACRS: 00001.000	A G MINING TRUST CO 0.00000% OPERATOR A G MINING TRUST CO 100.00000% CLAIMANT
5	PART			CASE: AZA 025708 TYPE: 380913 SURFACE MGT-NOTICE DISP: AUTHORIZED 06/26/87 ACRS: 00001.000	DAVID BOB 0.00000% OPERATOR DAVID BOB 100.00000% CLAIMANT
3	PART			CASE: AZA 025725 TYPE: 380913 SURFACE MGT-NOTICE DISP: AUTHORIZED 05/08/89 ACRS: 00001.000	CONDOR RESEARCH CORP 100.00000% CLAIMANT CONDOR MINERALS MGT 0.00000% OPERATOR
10	PART			CASE: AZA 025727 TYPE: 380913 SURFACE MGT-NOTICE DISP: AUTHORIZED 07/13/89 ACRS: 00001.000	AU MINING 0.00000% OPERATOR AU MINING 100.00000% CLAIMANT
11	PART				
14	PART				
15	PART				
13	PART	14	8-0N 1-0E	CASE: AZA 025789 TYPE: 380913 SURFACE MGT-NOTICE DISP: AUTHORIZED 03/17/88 ACRS: 00001.000	COLUMBIA LTD PRTRNSP 0.00000% OPERATOR COLUMBIA LTD PRTRNSP 100.00000% CLAIMANT
1	PART	14	8-0N 1-0E	CASE: AZA 025824 TYPE: 380913 SURFACE MGT-NOTICE DISP: AUTHORIZED 10/11/88 ACRS: 00001.000	HURT ROBERT D 100.00000% CLAIMANT WHITE NEWTON 0.00000% OPERATOR
2	PART	14	9-0N 1-0W		
12	PART				
12	PART	14	8-0N 1-0E	CASE: AZA 025836 TYPE: 380913 SURFACE MGT-NOTICE DISP: CLOSED 10/24/95 ACRS: 00001.000	LOSEE RICHARD 100.00000% CLAIMANT OLLIVER CALVIN 0.00000% OPERATOR
13	PART				
24	PART				
9	ALL	14	6-0N 1-0E	CASE: AZA 026800PT TYPE: 221005 EX-ST-SPECIAL ACTS DISP: CLOSED 07/12/95 ACRS: 37589.720	AZ SLD 100.00000% PROPONENT
13	W2NW, SW	14	6-0N 1-0W		
16	ALL	14	6-0N 2-0W		
26	S2	14	7-0N 1-0E		
29	ALL EXC PATENT 5894(W2W2	14	7-0N 1-0W		
31	E2, E2W2	14	7-0N 2-0E		
31	LOT 1-4	14	7-0N 2-0W		

 GEOGRAPHIC STATE: ARIZONA MERIDIAN: 14 TOWNSHIP: 8-0N RANGE: 1-0W

SEC	SUBDIVISION	MTR	X-REFERENCE	NUMBER/TYPER/DISPOSITION/ACRES	PROPRIETOR/INTEREST/RELATIONSHIP
36	N2,N2S2	14	8-0N 1-0E		
36	LOT 1-4	14	8-0N 2-0E		
		14	8-0N 2-0W		
		14	9-0N 1-0E		
		14	9-0N 1-0W		
		14	9-0N 2-0E		
		14	9-0N 3-0E		
		14	11-0N 2-0E		
		14	21-0S 9-0E		
		14	22-0S 8-0E		
5	PART			CASE: AZA 027448 TYPE: 380910 SURFACE MGT-PLAN DISP: AUTHORIZED 09/09/81 ACRS: 00001.000	PHOENIX INT DEV CORP 100.00000% CLAIMANT
12	PART			CASE: AZA 027554 TYPE: 380913 SURFACE MGT-NOTICE DISP: CLOSED 04/14/88 ACRS: 00001.000	MBK INDUSTRIES 0.00000% OPERATOR MBK INDUSTRIES 100.00000% CLAIMANT
13	PART				
1	PORTION OF S2			CASE: AZA 027974 TYPE: 380913 SURFACE MGT-NOTICE DISP: AUTHORIZED 12/01/93 ACRS: 00000.170	HUNBUG GOLD INC 0.00000% CLAIMANT MARIAH INTL INC 100.00000% OPERATOR
12	PORTION OF N2				
13	PORTION	14	8-0N 1-0E	CASE: AZA 028132 TYPE: 380913 SURFACE MGT-NOTICE DISP: CLOSED 10/24/95 ACRS: 00001.000	LOSEE BONI 0.00000% CLAIMANT STOCKS JOE 100.00000% OPERATOR
13	PORTION	14	8-0N 1-0E	CASE: AZA 028133 TYPE: 380913 SURFACE MGT-NOTICE DISP: CLOSED 10/24/95 ACRS: 00001.000	LOSEE RICHARD 0.00000% CLAIMANT STOCKS JOE 100.00000% OPERATOR
013	PART OF			CASE: AZA 028135 TYPE: 380913 SURFACE MGT-NOTICE DISP: CLOSED 10/24/95 ACRS: 00001.000	ALARD VANESSA LOSEE 0.00000% CLAIMANT STOCKS JOE 100.00000% OPERATOR
015	PART OF				
018	PART OF				
019	PART OF				
001	SESE	14	8-0N 1-0E	CASE: AZA 028342 TYPE: 380913 SURFACE MGT-NOTICE DISP: AUTHORIZED 09/14/94 ACRS: 00004.240	LACHANCE RICHARD 0.00000% CLAIMANT MINERAL RESOURCES 100.00000% OPERATOR MINERAL RESOURCES 0.00000% CLAIMANT
012	NE				

GEOGRAPHIC STATE: ARIZONA MERIDIAN: 14 TOWNSHIP: 8-0N RANGE: 1-0W

SEC	SUBDIVISION	MIR. X-REFERENCE	NUMBER/TYPER/DISPOSITION/ACRES	PROPRIETOR/INTEREST/RELATIONSHIP
007	PORTIONS OF		CASE: AZA 028697	CHAPPARRAL GUIDES 100.00000% APPLICANT
008	PORTIONS OF		TYPE: 837000 RECREATION USE AUTH	
017	PORTIONS OF		DISP: PENDING 07/06/94	
018	PORTIONS OF		ACRS: 00001.000	
019	PORTIONS OF N2			
020	PORTIONS OF NW			
001	SESE		CASE: AZA 028748	LACHANCE RICHARD 0.00000% CLAIMANT
012	NE		TYPE: 380913 SURFACE MGT-NOTICE	MINERAL RESOURCES 100.00000% OPERATOR
			DISP: CLOSED 10/13/95	MINERAL RESOURCES 0.00000% CLAIMANT
			ACRS: 00001.400	
014	SW		CASE: AZA 028896	SEGO WILLIAM 100.00000% OPERATOR
			TYPE: 380913 SURFACE MGT-NOTICE	SEGO WILLIAM 100.00000% CLAIMANT
			DISP: AUTHORIZED 12/14/94	
			ACRS: 00000.500	
14	M&B IN W2NW		CASE: AZA 028925	DUERR HERB 100.00000% CLAIMANT
15	M&B IN E2NE		TYPE: 381401 MIN DISP-SRHA-NOI	HEARN DAVID L 0.00000% OWNER
			DISP: CLOSED 03/27/95	HEARN GLADYS A 0.00000% OWNER
			ACRS: 00012.030	
14	M&B IN SW		CASE: AZA 028926	DUERR HERB 100.00000% CLAIMANT
			TYPE: 381401 MIN DISP-SRHA-NOI	MARTO JOSEPH 0.00000% OWNER
			DISP: CLOSED 03/13/95	MARTO JOSEPHINE 0.00000% OWNER
			ACRS: 00037.960	
10	M&B IN E2SE		CASE: AZA 028927	DUERR HERB 100.00000% CLAIMANT
14	M&B IN NWNW		TYPE: 381401 MIN DISP-SRHA-NOI	FIRST AMER TITLE INS 0.00000% OWNER
15	M&B IN NENE		DISP: CLOSED 06/13/95	
			ACRS: 00036.510	
14	M&B IN SWNW		CASE: AZA 028928	CROWE FAITH 0.00000% OWNER
14	M&B IN W2SW		TYPE: 381401 MIN DISP-SRHA-NOI	DUERR HERB 100.00000% CLAIMANT
15	M&B IN SENE		DISP: CLOSED 06/13/95	NOORE GERUN 0.00000% OWNER
			ACRS: 00039.180	MOORE MARY R 0.00000% OWNER
14	M&B IN S2NW		CASE: AZA 028929	DUERR HERB 100.00000% CLAIMANT
			TYPE: 381401 MIN DISP-SRHA-NOI	FIRST NATL BK OF AZ 0.00000% OWNER
			DISP: CLOSED 06/13/95	
			ACRS: 00012.000	
10	PART NWNE		CASE: AZA 028945	GLOBEX NEVADA INC 100.00000% CLAIMANT
10	PART SENE		TYPE: 381401 MIN DISP-SRHA-NOI	QUAYLE GERALD D 0.00000% OWNER
10	PART N2SE		DISP: CLOSED 08/03/95	QUAYLE CATHY L 0.00000% OWNER
*10	PART W2NE		ACRS: 00010.000	SULLIVAN JAMES 0.00000% AGENT

x = REJECTED/SEGREGATED/ASSIGNED-OUT

GEOGRAPHIC STATE: ARIZONA MERIDIAN: 14 TOWNSHIP: 8-DN RANGE: 1-DW

SEC	SUBDIVISION	MTR X-REFERENCE	NUMBER/TYPE/DISPOSITION/ACRES	PROPRIETOR/INTEREST/RELATIONSHIP
10	PART SENE		CASE: AZA 028946	GLOBEX NEVADA INC 100.00000% CLAIMANT
10	PART NESE		TYPE: 381401 MIN DISP-SRHA-NOI	HOOVER TRUST R L 0.00000% OWNER
*10	PART SWNE		DISP: CLOSED 08/03/95	HOOVER TRUST N J 0.00000% OWNER
			ACRS: 00040.000	SULLIVAN JAMES 0.00000% AGENT
10	PART N2SE		CASE: AZA 028947	GLOBEX NEVADA INC 100.00000% CLAIMANT
10	PART SESE		TYPE: 381401 MIN DISP-SRHA-NOI	PARK JAMES 0.00000% OWNER
*10	PART SWSE		DISP: CLOSED 07/17/95	PARK ANJA 0.00000% OWNER
			ACRS: 00036.000	SULLIVAN JAMES 0.00000% AGENT
10	PART S2SE		CASE: AZA 028948	GLOBEX NEVADA INC 100.00000% CLAIMANT
			TYPE: 381401 MIN DISP-SRHA-NOI	SULLIVAN JAMES 0.00000% AGENT
			DISP: CLOSED 04/25/95	WHEELER WOODROW 0.00000% OWNER
			ACRS: 00005.000	WHEELER FRANCIS 0.00000% OWNER
10	PART E2SW		CASE: AZA 028949	GLOBEX NEVADA INC 100.00000% CLAIMANT
10	PART NWSE		TYPE: 381401 MIN DISP-SRHA-NOI	LUNDBERG JONATHON E 0.00000% OWNER
*10	PART SWSE		DISP: CLOSED 05/19/95	LUNDBERG KARLA J 0.00000% OWNER
			ACRS: 00046.000	SULLIVAN JAMES 0.00000% AGENT
15	PART N2NE		CASE: AZA 028950	GLOBEX NEVADA INC 100.00000% CLAIMANT
15	PART NENW		TYPE: 381401 MIN DISP-SRHA-NOI	MIKKELSON ROBERT L 0.00000% OWNER
			DISP: CLOSED 04/18/95	MIKKELSON LOLA J 0.00000% OWNER
			ACRS: 00010.000	MIKKELSON MAURICE 0.00000% OWNER
				SULLIVAN JAMES 0.00000% AGENT
15	PART NENW		CASE: AZA 028951	DEWEY LARRY D 0.00000% OWNER
*10	PART SWSE		TYPE: 381401 MIN DISP-SRHA-NOI	DEWEY ELAINE 0.00000% OWNER
*15	PART NWNE		DISP: CLOSED 08/03/95	GLOBEX NEVADA INC 100.00000% CLAIMANT
			ACRS: 00002.000	SULLIVAN JAMES 0.00000% AGENT
10	PART SESE		CASE: AZA 028952	GLOBEX NEVADA INC 100.00000% CLAIMANT
15	PART NENE		TYPE: 381401 MIN DISP-SRHA-NOI	MILLARD RAYMOND 0.00000% OWNER
*10	PART SWSE		DISP: CLOSED 04/25/95	MILLARD DIANE 0.00000% OWNER
*15	PART NWNE		ACRS: 00006.000	SULLIVAN JAMES 0.00000% AGENT
15	PART E2NE		CASE: AZA 028953	GLOBEX NEVADA INC 100.00000% CLAIMANT
15	PART E2NW		TYPE: 381401 MIN DISP-SRHA-NOI	SULLIVAN JAMES 0.00000% AGENT
*15	PART W2NE		DISP: CLOSED 04/25/95	VARNAU WILBUR 0.00000% OWNER
			ACRS: 00020.000	VARNAU CAROL 0.00000% OWNER
15	PART NENE		CASE: AZA 028954	BIG BROTHER FNDTN 0.00000% OWNER
15	PART SENE		TYPE: 381401 MIN DISP-SRHA-NOI	GLOBEX NEVADA INC 100.00000% CLAIMANT
15	PART SENW		DISP: CLOSED 04/25/95	SULLIVAN JAMES 0.00000% AGENT
*15	PART SWNE		ACRS: 00020.000	

* = REJECTED/SEGREGATED/ASSIGNED-OUT

GEOGRAPHIC STATE: ARIZONA MERIDIAN: 14 TOWNSHIP: 8-0N RANGE: 1-0W

SEC	SUBDIVISION	MTR X-REFERENCE	NUMBER/TYPE/DISPOSITION/ACRES	PROPRIETOR/INTEREST/RELATIONSHIP
14	PART W2NW		CASE: AZA 028963	GLOBEX NEVADA INC 100.00000% CLAIMANT
15	PART E2NE		TYPE: 381401 MIN DISP-SRHA-NOI	SULLIVAN JAMES 0.00000% AGENT
			DISP: CLOSED 04/18/95	WYTCHERLEY ALLAN 0.00000% OWNER
			ACRS: 00006.000	WYTCHERLEY IMOGENE 0.00000% OWNER
14	PART S2NW		CASE: AZA 028964	FIRST NTL BANK OF AZ 0.00000% OWNER
			TYPE: 381401 MIN DISP-SRHA-NOI	GLOBEX NEVADA INC 100.00000% CLAIMANT
			DISP: CLOSED 01/21/95	SULLIVAN JAMES 0.00000% AGENT
			ACRS: 00012.000	
14	PART S2NW		CASE: AZA 028965	GLOBEX NEVADA INC 100.00000% CLAIMANT
14	PART N2SW		TYPE: 381401 MIN DISP-SRHA-NOI	MCCLAIN JACK S 0.00000% OWNER
			DISP: CLOSED 04/18/95	MCCLAIN JUNE W 0.00000% OWNER
			ACRS: 00036.000	SULLIVAN JAMES 0.00000% AGENT
14	PART SW		CASE: AZA 028966	7TH ST PTNRSHIP 0.00000% OWNER
			TYPE: 381401 MIN DISP-SRHA-NOI	GLOBEX NEVADA INC 100.00000% CLAIMANT
			DISP: CLOSED 01/21/95	SULLIVAN JAMES 0.00000% AGENT
			ACRS: 00037.960	
14	PART SESW		CASE: AZA 028967	BORGMAN MARILYN 0.00000% OWNER
14	PART SWSE		TYPE: 381401 MIN DISP-SRHA-NOI	GLOBEX NEVADA INC 100.00000% CLAIMANT
15	PART N2NE		DISP: CLOSED 08/03/95	SULLIVAN JAMES 0.00000% AGENT
15	PART N2NW		ACRS: 00038.000	
23	PART W2NW		CASE: AZA 028968	GLOBEX NEVADA INC 100.00000% CLAIMANT
*23	PART N2SW		TYPE: 381401 MIN DISP-SRHA-NOI	STEFFEN DARRELL D 0.00000% OWNER
			DISP: CLOSED 08/03/95	STEFFEN BARBARA K 0.00000% OWNER
			ACRS: 00034.000	SULLIVAN JAMES 0.00000% AGENT
23	PART N2NE		CASE: AZA 028969	DANIELE ANTONIO 0.00000% OWNER
23	PART N2NW		TYPE: 381401 MIN DISP-SRHA-NOI	GLOBEX NEVADA INC 100.00000% CLAIMANT
			DISP: CLOSED 08/03/95	MAGINI JEANE 0.00000% OWNER
			ACRS: 00030.000	MAGINI FRANK 0.00000% OWNER
				SULLIVAN JAMES 0.00000% AGENT
23	PART W2NE		CASE: AZA 028970	GLOBEX NEVADA INC 100.00000% CLAIMANT
23	PART E2NW		TYPE: 381401 MIN DISP-SRHA-NOI	OLSON RICHARD E 0.00000% OWNER
*23	PART E2NE		DISP: CLOSED 08/03/95	OLSON CONNIE J 0.00000% OWNER
			ACRS: 00030.000	SULLIVAN JAMES 0.00000% AGENT
23	PART SWNE		CASE: AZA 028971	GARRETT DANIEL A 0.00000% OWNER
23	PART S2NW		TYPE: 381401 MIN DISP-SRHA-NOI	GLOBEX NEVADA INC 100.00000% CLAIMANT
*23	PART N2SW		DISP: CLOSED 08/03/95	SULLIVAN JAMES 0.00000% AGENT
*23	PART SENE		ACRS: 00034.000	

* = REJECTED/SEGREGATED/ASSIGNED-OUT

GEOGRAPHIC STATE: ARIZONA MERIDIAN: 14 TOWNSHIP: 8-0N RANGE: 1-0W

SEC	SUBDIVISION	MTR X-REFERENCE	NUMBER/TYPE/DISPOSITION/ACRES	PROPRIETOR/INTEREST/RELATIONSHIP
23	PART SWNE		CASE: AZA 028972	CORAL PROPERTIES 0.00000% OWNER
23	PART SENW		TYPE: 381401 MIN DISP-SRHA-NOI	GLOBEX NEVADA INC 100.00000% CLAIMANT
23	PART NWSE		DISP: CLOSED 08/03/95	SULLIVAN JAMES 0.00000% AGENT
*23	PART SENE		ACRS: 00027.000	
*23	PART NESW			
14	PART SWSE		CASE: AZA 028973	BARAZA ANTHONY R 0.00000% OWNER
14	PART SESW		TYPE: 381401 MIN DISP-SRHA-NOI	ENRICH MICHAEL R 0.00000% OWNER
23	PART NWN		DISP: CLOSED 08/03/95	GLOBEX NEVADA INC 100.00000% CLAIMANT
*14	PART SESE		ACRS: 00022.000	MARTONICH EDWARD J 0.00000% OWNER
*23	PART NENE			SULLIVAN JAMES 0.00000% AGENT
14	PART E2SW		CASE: AZA 028974	FIRST AMER TITLE INS 0.00000% OWNER
14	PART W2SE		TYPE: 381401 MIN DISP-SRHA-NOI	GLOBEX NEVADA INC 100.00000% CLAIMANT
*14	PART E2SE		DISP: CLOSED 08/03/95	SULLIVAN JAMES 0.00000% AGENT
			ACRS: 00030.000	
14	PART S2NE		CASE: AZA 028975	GLOBEX NEVADA INC 100.00000% CLAIMANT
14	PART SENW		TYPE: 381401 MIN DISP-SRHA-NOI	KYLER SUSAN J 0.00000% OWNER
14	PART NESW		DISP: CLOSED 08/03/95	SULLIVAN JAMES 0.00000% AGENT
14	PART NWSE		ACRS: 00053.000	WATKINS JANE M 0.00000% OWNER
*14	PART NESE			
10	PART E2SE		CASE: AZA 028976	GLOBEX NEVADA INC 100.00000% CLAIMANT
			TYPE: 381401 MIN DISP-SRHA-NOI	SULLIVAN JAMES 0.00000% AGENT
			DISP: CLOSED 04/18/95	SUTTON BROS PTRNSHP 0.00000% OWNER
			ACRS: 00006.000	
10	PART E2SE		CASE: AZA 028977	EAGLE ROCK RANCH INC 0.00000% OWNER
			TYPE: 381401 MIN DISP-SRHA-NOI	GLOBEX NEVADA INC 100.00000% CLAIMANT
			DISP: CLOSED 04/18/95	SULLIVAN JAMES 0.00000% AGENT
			ACRS: 00014.000	
14	PART W2NW		CASE: AZA 028983	DUMONT CHARLES W 0.00000% OWNER
			TYPE: 381401 MIN DISP-SRHA-NOI	DUMONT RACHEL A 0.00000% OWNER
			DISP: CLOSED 04/23/95	GLOBEX NEVADA INC 100.00000% CLAIMANT
			ACRS: 00004.000	SULLIVAN JAMES 0.00000% AGENT
14	PART NW		CASE: AZA 028984	GLOBEX NEVADA INC 100.00000% CLAIMANT
			TYPE: 381401 MIN DISP-SRHA-NOI	KURTH DONNA FULLER 0.00000% OWNER
			DISP: CLOSED 05/19/95	SULLIVAN JAMES 0.00000% AGENT
			ACRS: 00036.000	
14	PART SWNW		CASE: AZA 028985	GLOBEX NEVADA INC 100.00000% CLAIMANT
			TYPE: 381401 MIN DISP-SRHA-NOI	O'COCK CRAIG R 0.00000% OWNER
			DISP: CLOSED 04/23/95	O'COCK ERIN L 0.00000% OWNER
			ACRS: 00002.000	SULLIVAN JAMES 0.00000% AGENT

* = REJECTED/SEGREGATED/ASSIGNED-OUT

GEOGRAPHIC STATE: ARIZONA MERIDIAN: 14 TOWNSHIP: 8-CN RANGE: 1-DW

SEC	SUBDIVISION	MTR X-REFERENCE	NUMBER/TYPE/DISPOSITION/ACRES	PROPRIETOR/INTEREST/RELATIONSHIP
10	PART SWSW		CASE: AZA 028986	DUERR HERB 100.00000% CLAIMANT
15	PART NW		TYPE: 381401 MIN DISP-SRHA-NOI	MATHIS EDITH W 0.00000% OWNER
15	PART NESW		DISP: CLOSED 06/13/95	
15	PART NWSE		ACRS: 00110.000	
*15	PART SWNE			
*15	PART NWSW			
14	PART SWNW		CASE: AZA 028987	BIG BROTHER FNDTN 0.00000% OWNER
15	PART SENE		TYPE: 381401 MIN DISP-SRHA-NOI	DUERR HERB 100.00000% CLAIMANT
15	PART SENW		DISP: CLOSED 01/27/95	
*15	PART SWNE		ACRS: 00038.730	
15	PART W2SE		CASE: AZA 028988	DUERR HERB 100.00000% CLAIMANT
15	PART NESW		TYPE: 381401 MIN DISP-SRHA-NOI	WRZENSKI JOHN 0.00000% OWNER
15	PART SESE		DISP: CLOSED 06/13/95	WRZENSKI DELORES 0.00000% OWNER
*15	PART W2SW		ACRS: 00098.000	
*15	PART SESW			
*15	PART NESE			
14	M&B IN SW		CASE: AZA 029040	7TH ST PTNRSHIP 0.00000% OWNER
			TYPE: 381401 MIN DISP-SRHA-NOI	DUERR HERB 100.00000% CLAIMANT
			DISP: CLOSED 06/13/95	
			ACRS: 00037.960	
14	M&B IN W2NW		CASE: AZA 029064	DUERR HERB 100.00000% CLAIMANT
15	M&B IN E2NE		TYPE: 381401 MIN DISP-SRHA-NOI	HEARN DAVID L 0.00000% OWNER
			DISP: CLOSED 06/13/95	HEARN GLADYS A 0.00000% OWNER
			ACRS: 00012.030	
10	M&B IN E2SE		CASE: AZA 029161	DUERR HERB 100.00000% CLAIMANT
14	M&B IN NWNW		TYPE: 381401 MIN DISP-SRHA-NOI	FIRST AMER TITLE INS 0.00000% OWNER
15	M&B IN NENE		DISP: CLOSED 09/14/95	
			ACRS: 00036.510	
14	M&B IN NWSW		CASE: AZA 029162	CROWE FAITH 0.00000% OWNER
14	M&B IN SWNW		TYPE: 381401 MIN DISP-SRHA-NOI	DUERR HERB 100.00000% CLAIMANT
15	M&B IN SENE		DISP: CLOSED 09/14/95	MOORE GERUN 0.00000% OWNER
15	M&B IN NESE		ACRS: 00039.180	MOORE MARY R 0.00000% OWNER
014	M&B IN SWNW		CASE: AZA 029163	DUERR HERB 100.00000% CLAIMANT
014	M&B IN SENW		TYPE: 381401 MIN DISP-SRHA-NOI	FIRST NATL BK OF AZ 0.00000% OWNER
			DISP: CLOSED 09/14/95	
			ACRS: 00012.000	
010	M&B IN SWSW		CASE: AZA 029164	DUERR HERB 100.00000% CLAIMANT
015	M&B IN NW		TYPE: 381401 MIN DISP-SRHA-NOI	MATHIS EDITH W 0.00000% OWNER
015	M&B IN N2SW		DISP: CLOSED 09/14/95	
015	M&B IN NWSE		ACRS: 00122.860	
015	M&B IN SWNE			

* = REJECTED/SEGREGATED/ASSIGNED-OUT

GEOGRAPHIC STATE: ARIZONA MERIDIAN: 14 TOWNSHIP: 8-DN RANGE: 1-0W

SEC	SUBDIVISION	MTR X-REFERENCE	NUMBER/TYPER/DISPOSITION/ACRES	PROPRIETOR/INTEREST/RELATIONSHIP
15	M&B IN SW		CASE: AZA 029165	DUERR HERB 100.00000% CLAIMANT
15	M&B IN SE		TYPE: 381401 MIN DISP-SRHA-NOI	WRZENSKI JOHN 0.00000% OWNER
			DISP: CLOSED 09/14/95	WRZENSKI DELORES 0.00000% OWNER
			ACRS: 00160.580	
14	M&B IN SW		CASE: AZA 029166	DAYSRING INVESTMENT 0.00000% OWNER
14	M&B IN W2SE		TYPE: 381401 MIN DISP-SRHA-NOI	DUERR HERB 100.00000% CLAIMANT
			DISP: CLOSED 09/14/95	
			ACRS: 00037.960	
14	M&B IN W2NW		CASE: AZA 029167	DUERR HERB 100.00000% CLAIMANT
15	M&B IN E2NE		TYPE: 381401 MIN DISP-SRHA-NOI	HEARN DAVID L 0.00000% OWNER
			DISP: CLOSED 09/14/95	HEARN GLADYS A 0.00000% OWNER
			ACRS: 00012.030	
14	M&B IN NWNW		CASE: AZA 029265	DUERR HERB 100.00000% CLAIMANT
14	M&B IN SWNW		TYPE: 381401 MIN DISP-SRHA-NOI	HEARN DAVID L 0.00000% OWNER
15	M&B IN NENE		DISP: CLOSED 03/04/96	HEARN GLADYS A 0.00000% OWNER
15	M&B IN SENE		ACRS: 00012.030	
14	M&B IN SW		CASE: AZA 029266	DAYSRING INVESTMENT 0.00000% OWNER
14	M&B IN W2SE		TYPE: 381401 MIN DISP-SRHA-NOI	DUERR HERB 100.00000% CLAIMANT
			DISP: CLOSED 03/04/96	
			ACRS: 00037.960	
15	M&B IN S2		CASE: AZA 029267	DUERR HERB 100.00000% CLAIMANT
			TYPE: 381401 MIN DISP-SRHA-NOI	WRZENSKI JOHN 0.00000% OWNER
			DISP: CLOSED 03/04/96	WRZENSKI DELORES 0.00000% OWNER
			ACRS: 00160.580	
10	M&B IN SWSW		CASE: AZA 029268	DUERR HERB 100.00000% CLAIMANT
15	M&B IN NW		TYPE: 381401 MIN DISP-SRHA-NOI	MATHIS EDITH W 0.00000% OWNER
15	M&B IN N2SW		DISP: CLOSED 03/04/96	
15	M&B IN NWSE		ACRS: 00122.860	
14	M&B IN SWNW		CASE: AZA 029269	DUERR HERB 100.00000% CLAIMANT
14	M&B IN SENW		TYPE: 381401 MIN DISP-SRHA-NOI	FIRST NATL BK OF AZ 0.00000% OWNER
			DISP: CLOSED 03/04/96	
			ACRS: 00012.000	
14	M&B IN NWSW		CASE: AZA 029270	CROWE FAITH 0.00000% OWNER
14	M&B IN SWNW		TYPE: 381401 MIN DISP-SRHA-NOI	DUERR HERB 100.00000% CLAIMANT
15	M&B IN SENE		DISP: CLOSED 03/04/96	MOORE GERUN 0.00000% OWNER
15	M&B IN NESE		ACRS: 00039.180	MOORE MARY R 0.00000% OWNER

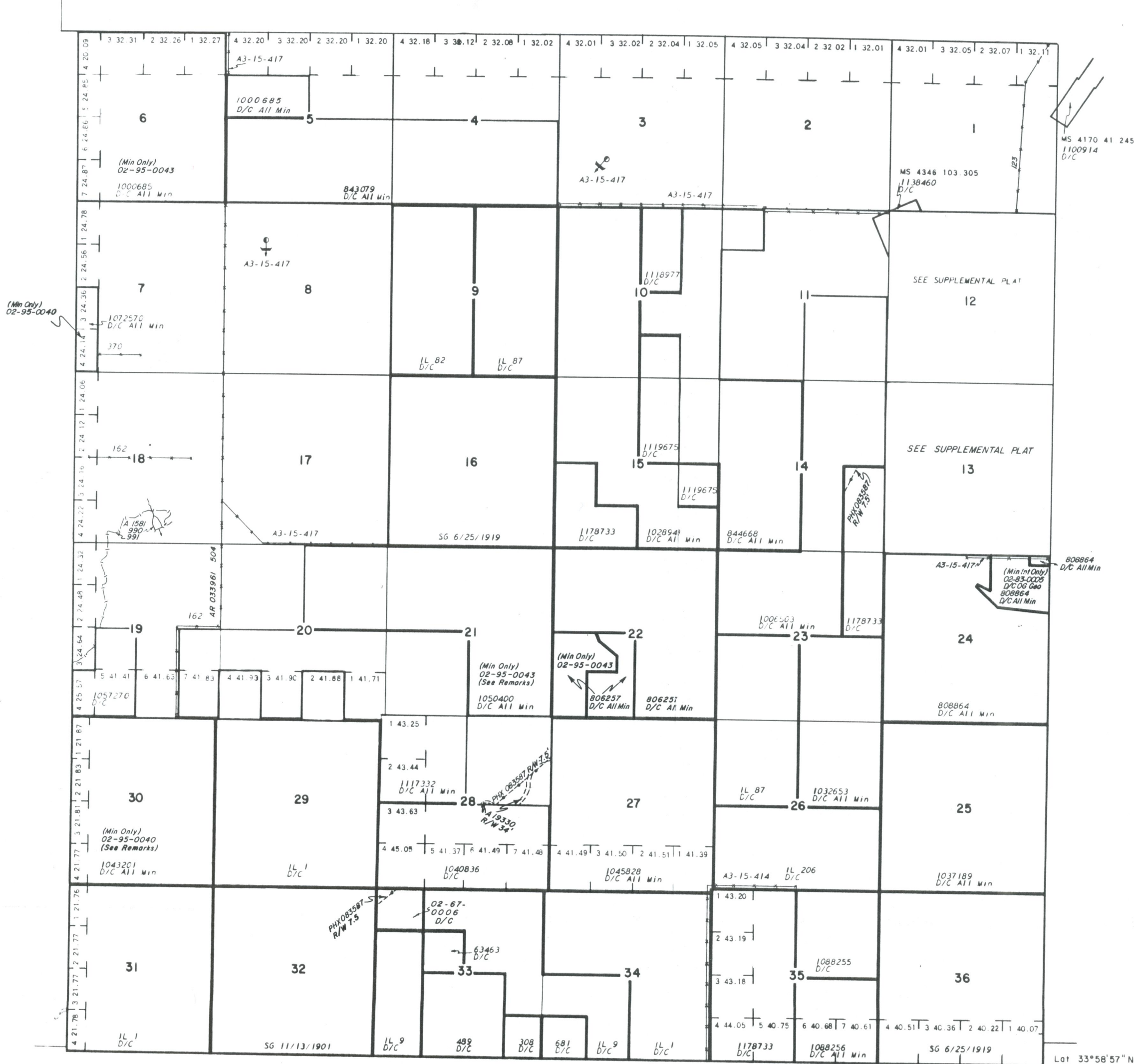
 GEOGRAPHIC STATE: ARIZONA MERIDIAN: 14 TOWNSHIP: 8-0N RANGE: 1-0W

SEC	SUBDIVISION	MTR X-REFERENCE	NUMBER/TYPER/DISPOSITION/ACRES	PROPRIETOR/INTEREST/RELATIONSHIP
10	M&B IN E2SE		CASE: AZA 029271	DUERR HERB 100.00000% CLAIMANT
14	M&B IN NWNW		TYPE: 381401 MIN DISP-SRHA-NOI	FIRST AMER TITLE INS 0.00000% OWNER
15	M&B IN NENE		DISP: CLOSED 03/04/96	
			ACRS: 00036.510	
004	PORTION OF		CASE: AZA 029287	ROADRUNNER PROSP 0.00000% OPERATOR
005	PORTION OF		TYPE: 380910 SURFACE MGT-PLAN	ROADRUNNER PROSP 100.00000% CLAIMANT
010	PORTION OF		DISP: PENDING 09/20/95	
014	PORTION OF		ACRS: 00004.000	
023	PORTION OF			
14	M&B IN NWNW		CASE: AZA 029445	GLOBEX NEVADA INC 100.00000% CLAIMANT
15	M&B IN NENE		TYPE: 381401 MIN DISP-SRHA-NOI	PEABODY ALICE E 0.00000% OWNER
15	M&B IN SENE		DISP: CLOSED 04/02/96	
			ACRS: 00012.030	
14	M&B IN SW		CASE: AZA 029446	7TH ST PTNRSHIP 0.00000% OWNER
			TYPE: 381401 MIN DISP-SRHA-NOI	GLOBEX NEVADA INC 100.00000% CLAIMANT
			DISP: CLOSED 04/10/96	
			ACRS: 00037.960	
14	M&B IN SWNW		CASE: AZA 029447	GLOBEX NEVADA INC 100.00000% CLAIMANT
14	M&B IN SENW		TYPE: 381401 MIN DISP-SRHA-NOI	RINSEM STEVE 0.00000% OWNER
			DISP: CLOSED 04/10/96	
			ACRS: 00012.000	
14	M&B IN NWSW		CASE: AZA 029448	GLOBEX NEVADA INC 100.00000% CLAIMANT
14	M&B IN SWNW		TYPE: 381401 MIN DISP-SRHA-NOI	MOORE GERUN 0.00000% OWNER
15	M&B IN SENE		DISP: CLOSED 04/10/96	MOORE MARY R 100.00000% OWNER
15	M&B IN NESE		ACRS: 00039.180	
10	M&B IN NESE		CASE: AZA 029449	ARIZONA TITLE INS 0.00000% OWNER
10	M&B IN SENE		TYPE: 381401 MIN DISP-SRHA-NOI	GLOBEX NEVADA INC 100.00000% CLAIMANT
14	M&B IN NWNW		DISP: CLOSED 04/10/96	
15	M&B IN NENE		ACRS: 00036.510	
002	W5		CASE: AZA 029480	WALDECK BILL C 0.00000% OPERATOR
003	E5		TYPE: 380913 SURFACE MGT-NOTICE	WALDECK BILL C 100.00000% CLAIMANT
			DISP: AUTHORIZED 03/13/96	
			ACRS: 00002.500	
003	ALL		CASE: AZA 029486	WALDECK BILLY B 0.00000% OPERATOR
			TYPE: 380913 SURFACE MGT-NOTICE	WALDECK JANICE M 0.00000% OPERATOR
			DISP: AUTHORIZED 03/13/96	WALDECK BILL C 100.00000% CLAIMANT
			ACRS: 00002.500	

TOWNSHIP 8 NORTH RANGE 1 WEST OF THE GILA AND SALT RIVER MERIDIAN, ARIZONA

YAVAPAI COUNTY

STATUS OF PUBLIC DOMAIN
LAND AND MINERAL TITLES




INDEX TO SEGREGATED TRACTS				
RESURVEY TRACT NO	ORIGINAL SURVEY			
	T	R	SEC	SUBDIVISION

FOR ORDERS EFFECTING DISPOSAL OR USE OF UNIDENTIFIED LANDS WITHDRAWN FOR CLASSIFICATION, MINERALS, WATER AND/OR OTHER PUBLIC PURPOSES, REFER TO INDEX OF MISCELLANEOUS DOCUMENTS

DIST. NO. 2
GRAZING DIST. NO. 2
MDS 206 NE
02-95-0040 (Min Only)
Sec 30: All that part of lot 1, E 1/4 W 1/4, E 1/2 lying north of a fence along the south line of Buckhorn Wash and Castle Creek
02-95-0043 (Min Only)
Sec 21 N1/2, SE1/4 less and excepting MBB in the NE1/4

MAY 2 12 39 PM '95



WARNING STATEMENT
This plat is the Bureau's Record of Title, and should be used only as a graphic display of the township survey data. Records hereon do not reflect title changes which may have been effected by lateral movements of rivers or other bodies of water. Refer to the cadastral surveys for official survey information.

Lot 33°58'57" N
Long 112°18'29" W

CURRENT TO	BY

T. B.N.
R. I.W.